सत्यमेव जयते

Government of India
Ministry of Statistics and Programme Implementation

484th Flash Report on Central Sector Infrastructure Projects

(Rs. 150 crore & above)

FEBRUARY 2026

Scan the QR code to access the PAIMANA Portal.

CONTENTS

I. Overview* 2-4

II. North Eastern Region 5-6

III. As per Harmonized Master List (HML) 2022 7-13

IV. Major Infrastructure Central Ministries & Departments 14-19

V. Appendix : *List of Tables* 20 onwards

Table 1: Ministry-wise Ongoing Projects

Table 2: State-wise Ongoing Projects

Table 3: Completed Projects

Table 4: Newly Added Projects

Table 5: Ongoing Projects of North Eastern Region

Table 6: All Ongoing Projects

**Note: This report is web-generated from the PAIMANA portal (ipm.mospi.gov.in) as of February 2026, based on the projects worth Rs. 150 crores and above reported by Central Line Ministries/ Departments/ Implementing Agencies on the IPM portal (indiainvestmentgrid.gov.in) latest by 23rd March 2026.*

Overview

Flash Report

Central Sector Infrastructure Projects Costing Rs. 150 crore & above

FEBRUARY 2026

1948 | 17	₹ 36,32,088	₹ 41,98,684	₹ 19,71,456
Ongoing Projects | Line Ministries & Departments	Original Cost *(crores)*	Revised Cost *(crores)*	(46.95% of Revised Cost) Expenditure *(crores)*

9
Commissioned during month

268
Newly Added during month

Sectoral Comparison : Major Sectors*

*[Outer Ring : Original Cost in ₹ **lakh crore**] & [Inner Ring : Project Count]*

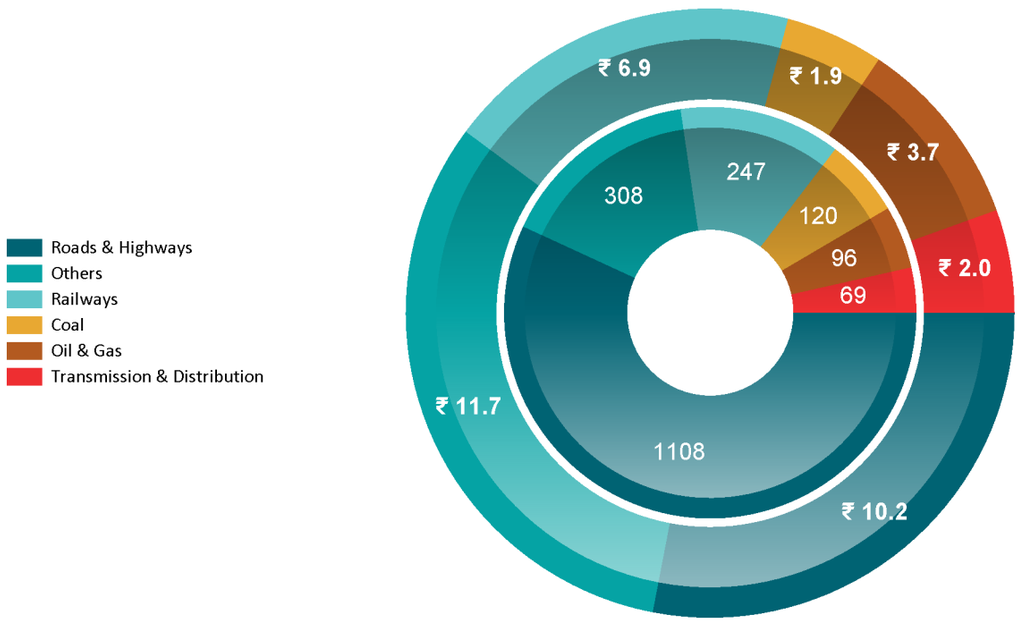

Ministry Comparison : Major Ministries*

*[Outer Ring : Original Cost in ₹ **lakh crore**] & [Inner Ring : Project Count]*

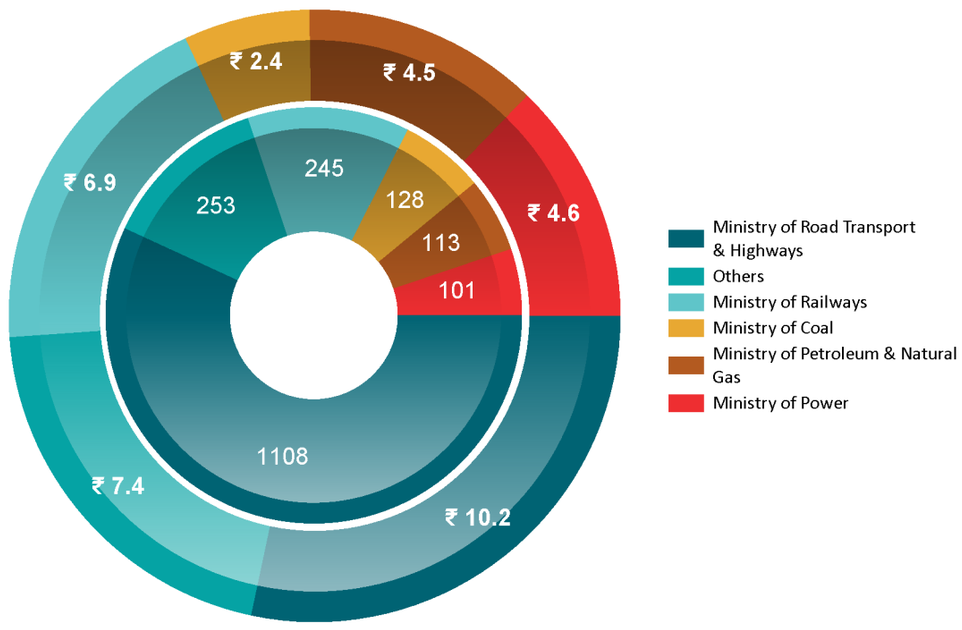

Cost Analytics : Major Sectors*

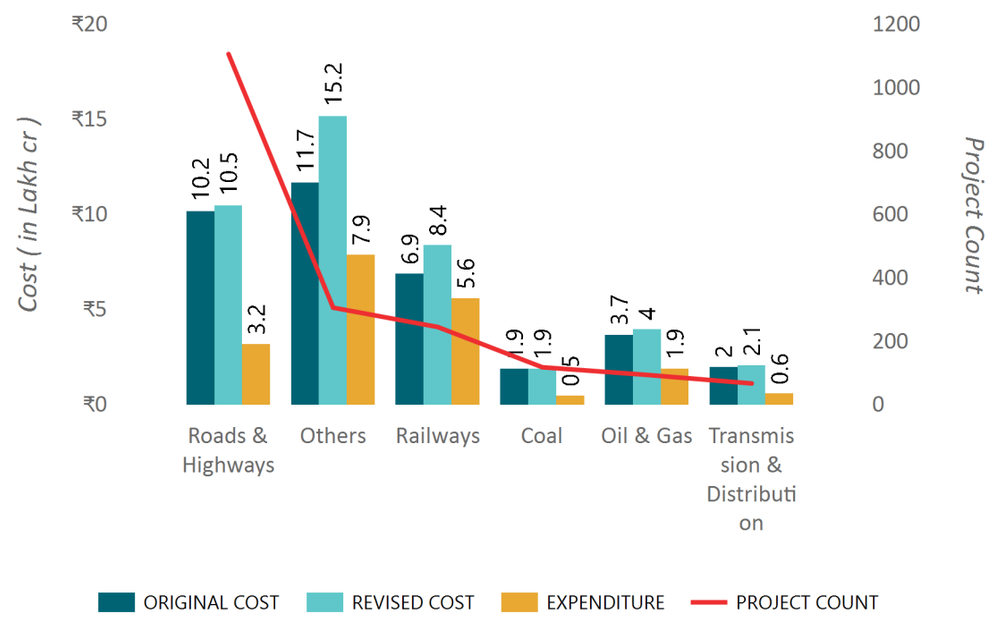

Cost Analytics : Major Ministries*

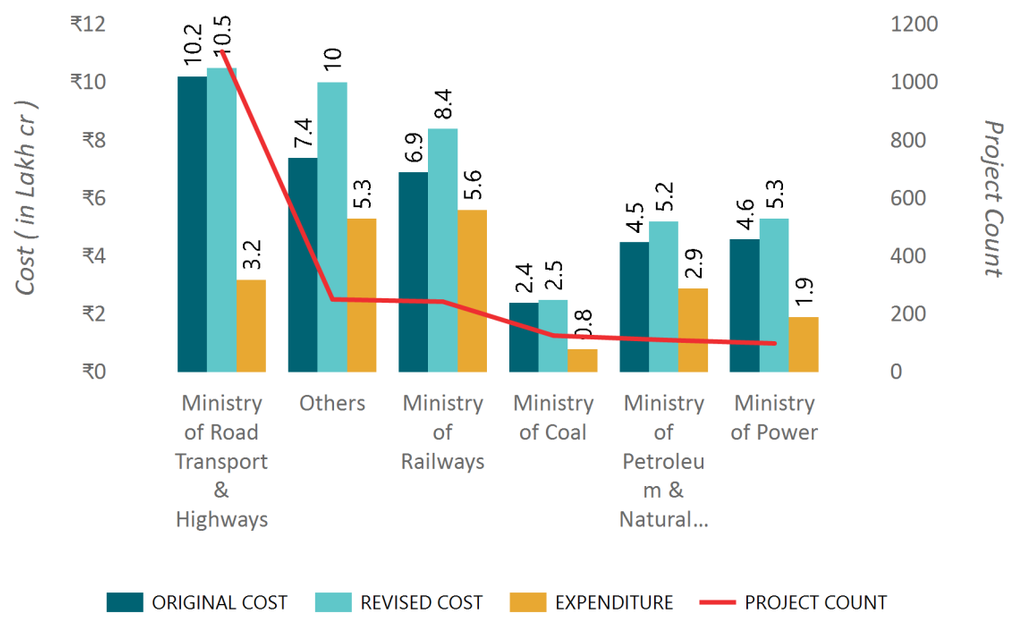

*Note: * as per Project Count*

Analytics: as per HML

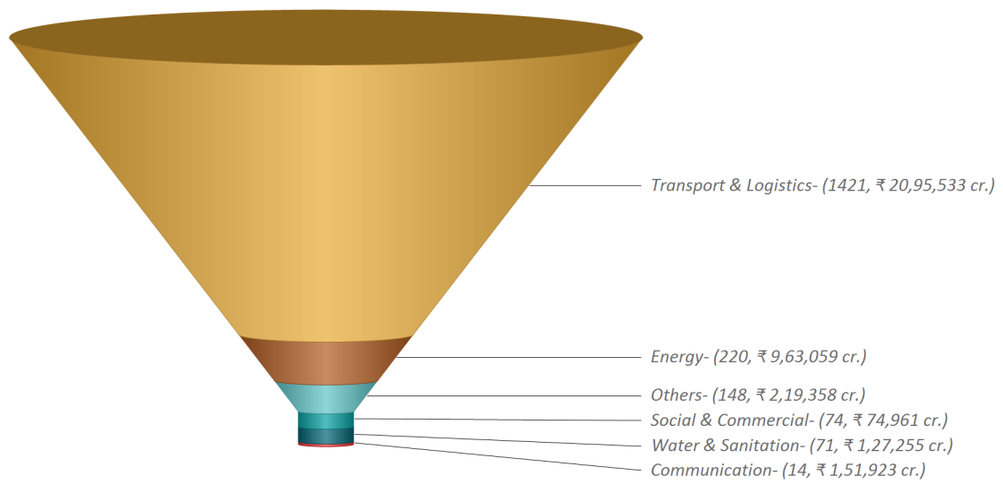

Physical & Financial progress (%) : Project count

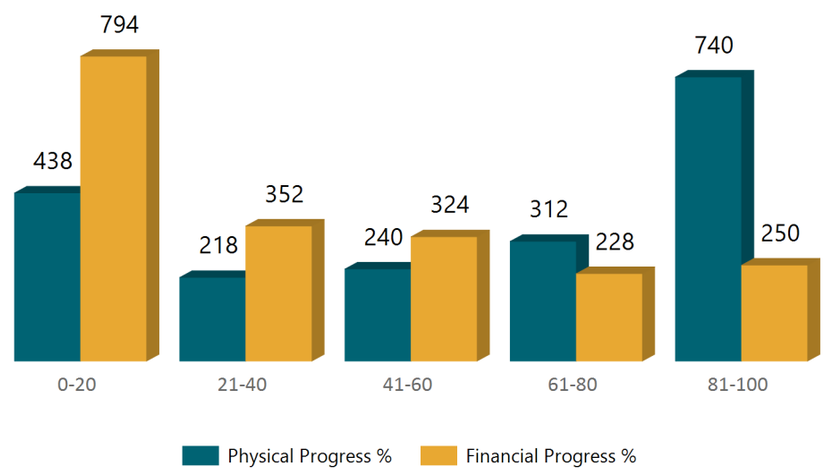

Note: all indicated legends are in format (Project count, Original Cost in crores)

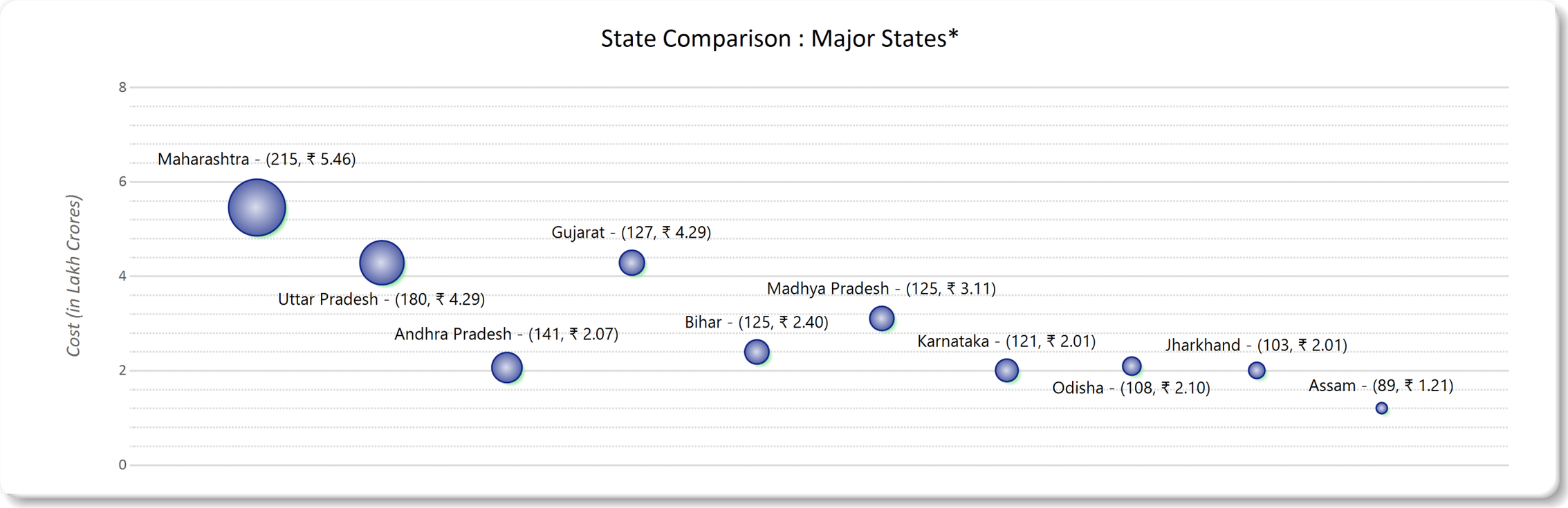

Note: all indicated legends are in format (Sector, Project count : bubble size, Original Cost in lakh crores)
** as per project count*

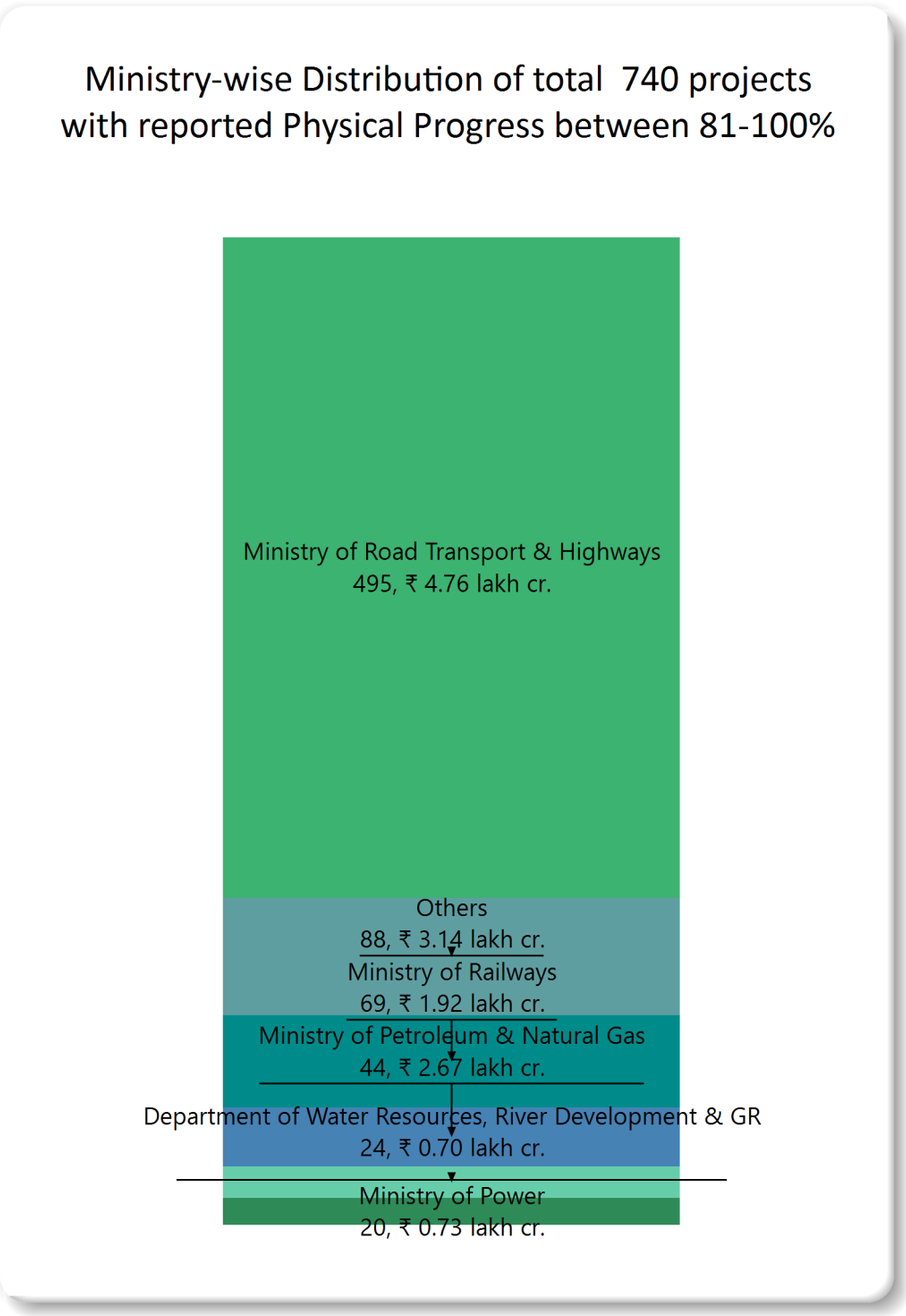

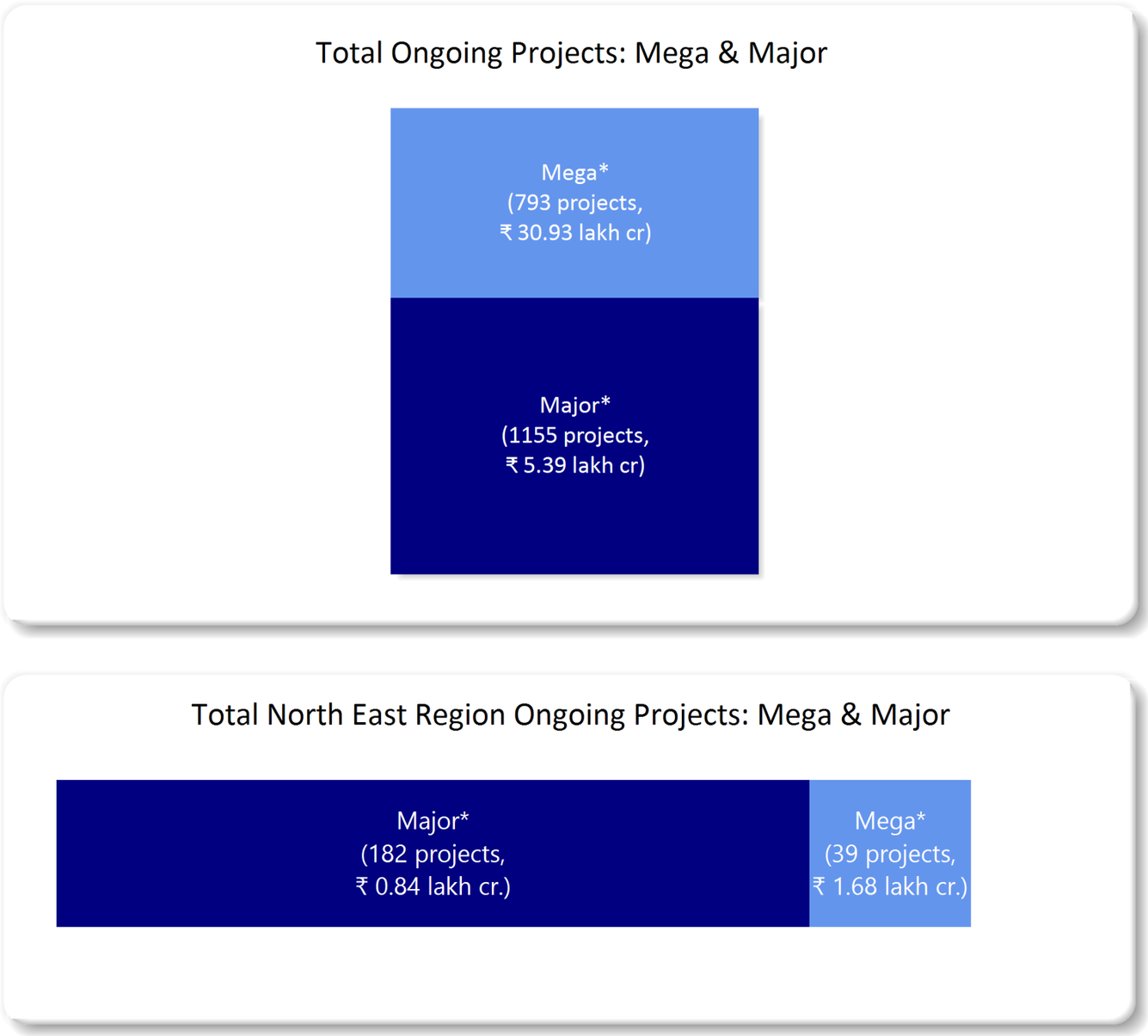

Note: all indicated legends are in format (Project count, Original Cost)
** Mega project if having original cost >= 1000 crore*
** Major project if having original cost < 1000 crore*

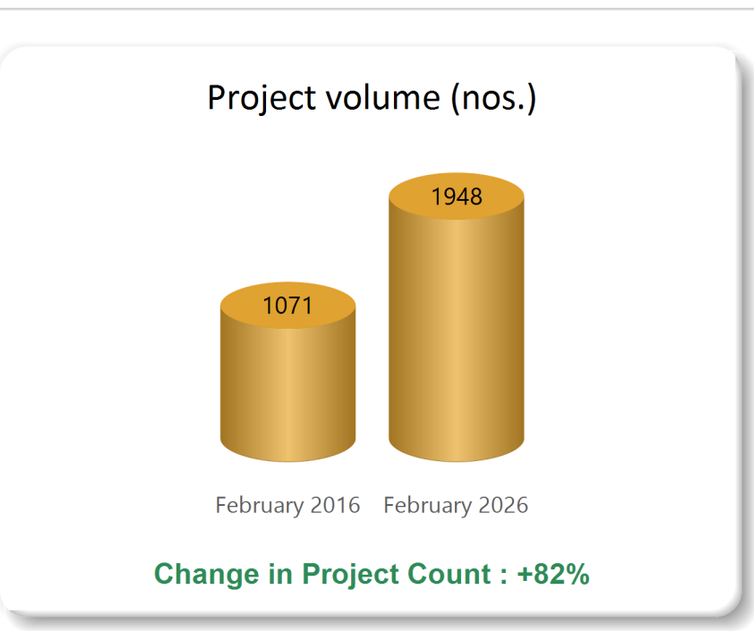

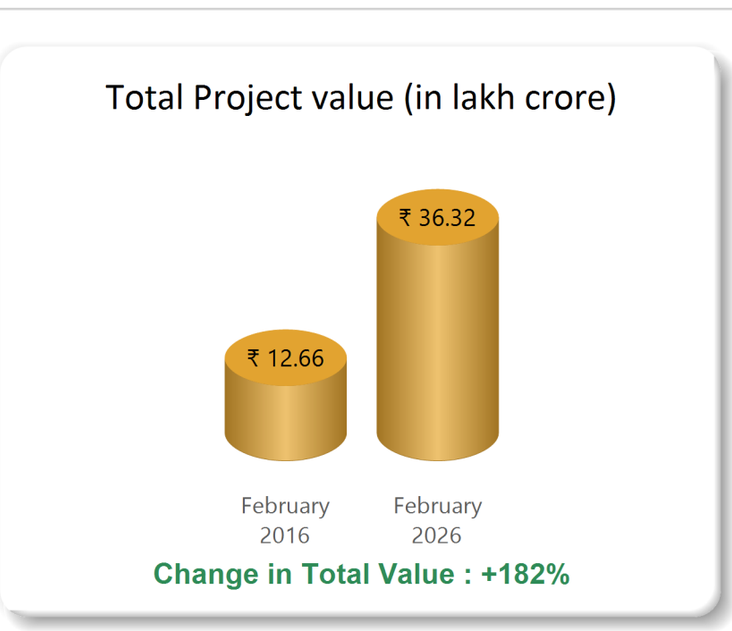

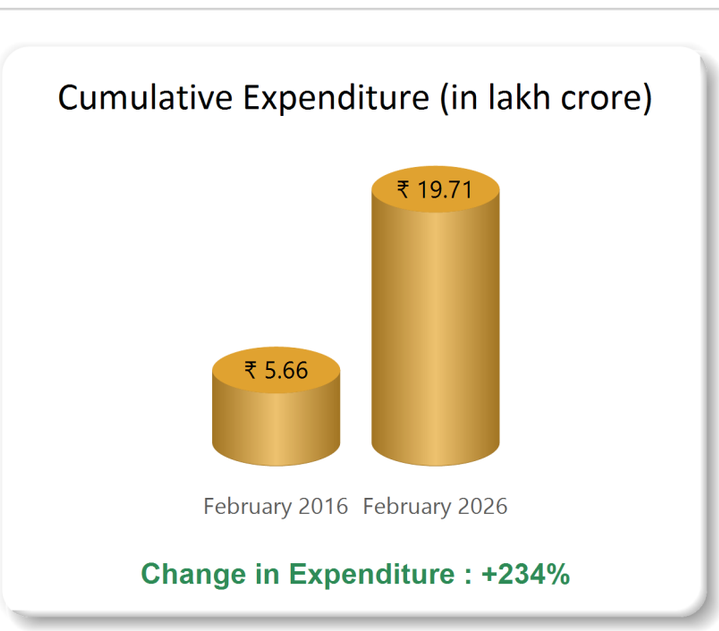

****

North Eastern Region

Special Focus : North Eastern Region

FEBRUARY 2026

221 | 12	₹ 2,51,891	₹ 3,05,678	₹ 1,58,904
Ongoing Projects | Line Ministries & Departments	Original Cost *(crores)*	Revised Cost *(crores)*	(51.98% of Revised Cost) Expenditure *(crores)*

1	7
Commissioned during month	Newly Added during month

Ministry Comparison : Major Ministries*

*[Outer Ring : Original Cost in ₹ **Thousand crore**] & [Inner Ring : Project Count]*

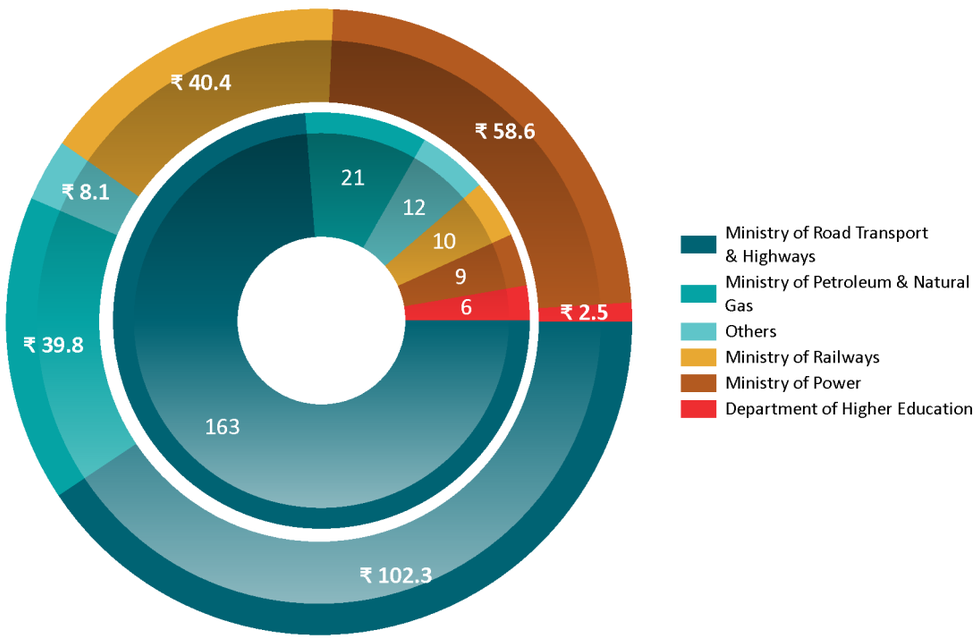

Cost Analytics : Major Ministries*

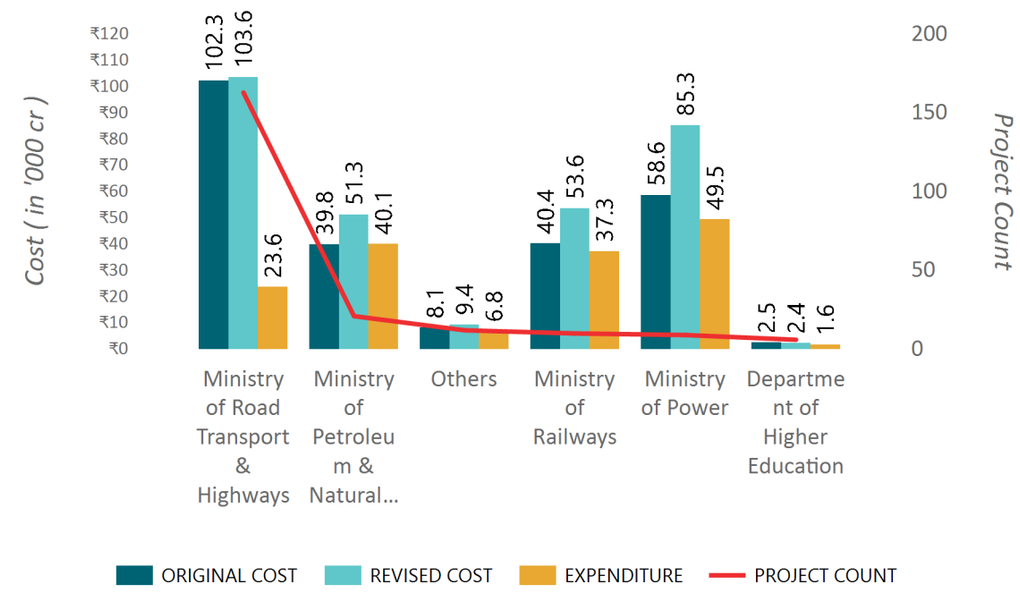

*Note: * as per Project Count*

Analytics: as per HML

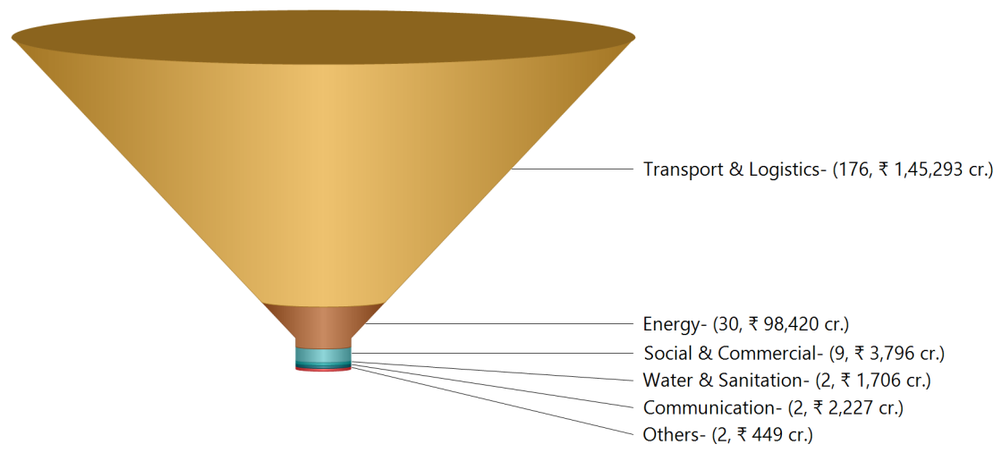

Physical & Financial progress (%) : Project count

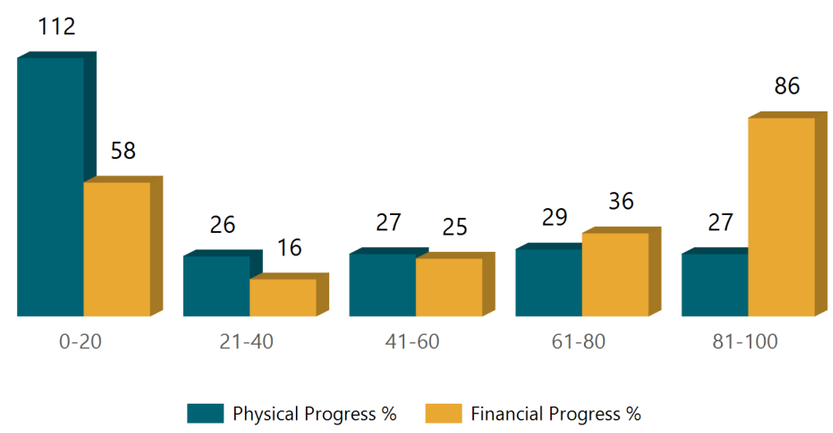

Note: all indicated legends are in format (Project count, Original Cost in crores)

State Comparison : All States



Note: all indicated legends are in format (Sector, Project count : bubble size, Original Cost in Thousand crores)

****

As per Harmonized Master List (HML)2022

HML Category 1 : Transport & Logistics

FEBRUARY 2026

1421	₹ 20,95,533	₹ 22,96,199	₹ 11,19,911
Ongoing Projects	Original Cost *(crores)*	Revised Cost *(crores)*	(48.77% of Revised Cost) Expenditure *(crores)*

4	258
Commissioned during month	Newly Added during month

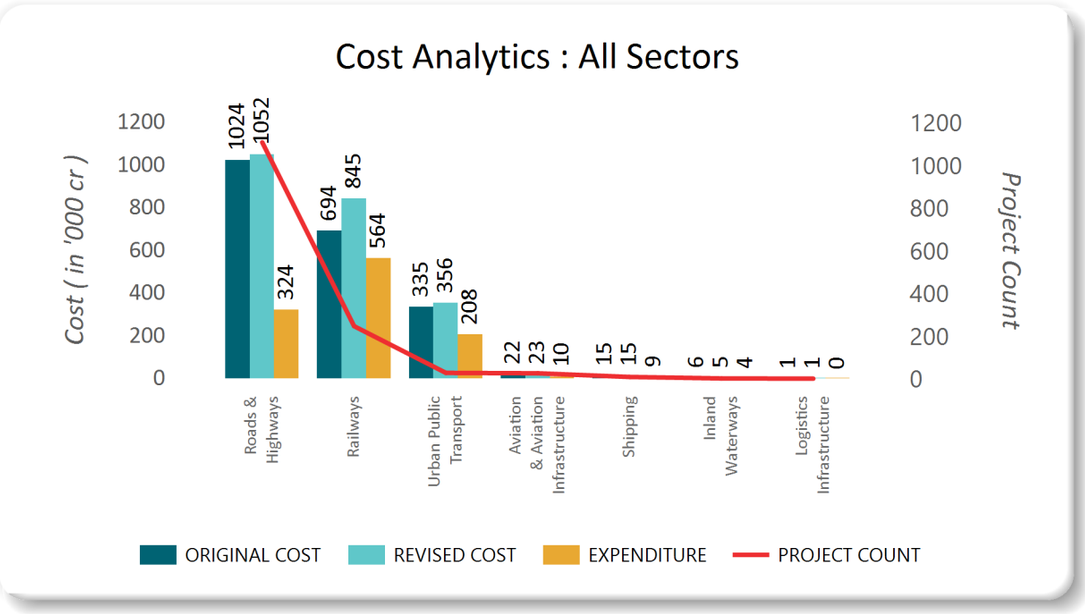

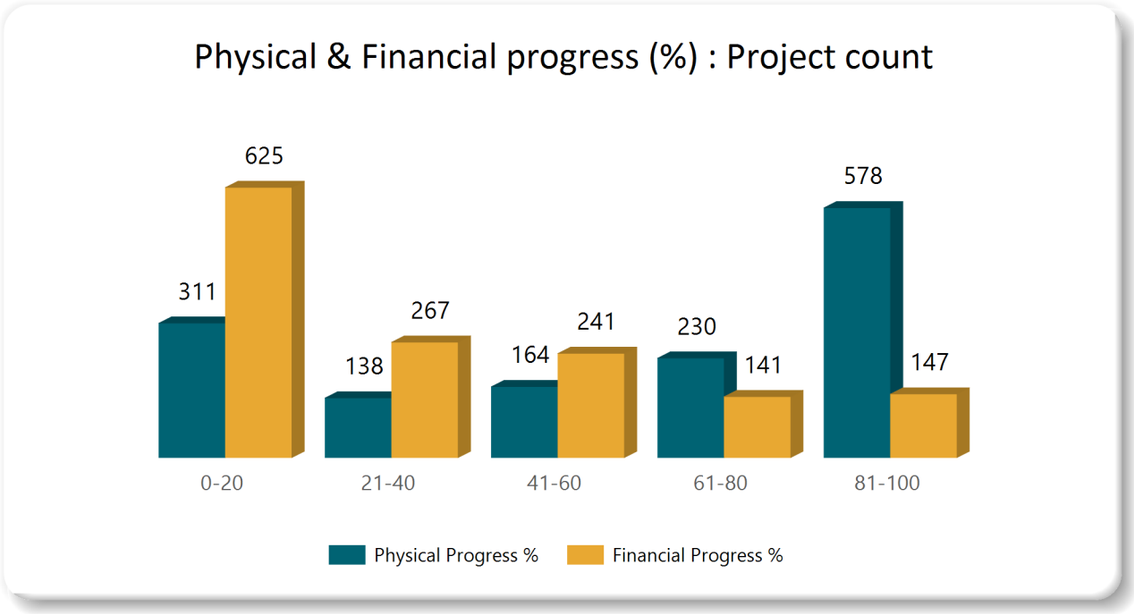

Sector - Overview

S.NO.	SECTOR NAME	PROJECT COUNT	ORIGINAL COST *(₹ crores)*	REVISED COST *(₹ crores)*	EXPENDITURE *(₹ crores)*
1	Roads & Highways	1108	1,023,676	1,051,567	323,515
2	Railways	247	693,607	844,707	563,950
3	Urban Public Transport	28	335,216	355,797	208,407
4	Aviation & Aviation Infrastructure	26	21,601	22,815	10,080
5	Shipping	9	15,124	15,291	9,339
6	Inland Waterways	2	5,546	5,258	4,190
7	Logistics Infrastructure	1	763	763	430

Major On-going Projects Monitored under PAIMANA

S.NO.	PROJECT ID	PROJECT NAME	ORIGINAL COST *(₹ crores)*	REVISED COST *(₹ crores)*	EXPENDITURE *(₹ crores)*	PHYSICAL PROGRESS *(%)*
1	705728	MUMBAI-AHMEDABAD HIGH SPEED RAIL PROJECT- 508 KM	108,000	108,000	87,755	58
2	702668	CHENNAI METRO RAIL PHASE-II DEVELOPMENT PROJECT	63,246		31,451	49
3	705237	WESTERN DEDICATED FREIGHT CORRIDOR	51,101	124,005	124,623	96
4	705429	RISHIKESH-KARNAPRAYAG NEW RAIL LINE- 125 KM	38,953	38,953	27,881	73
5	706780	MUMBAI URBAN TRANSPORT PROJECT [MUTP] PHASE-IIIA	33,690	33,690	3,218	20

****

HML Category 2 : Energy

FEBRUARY 2026

220	₹ 9,63,059	₹ 10,95,039	₹ 5,12,197
Ongoing Projects	Original Cost *(crores)*	Revised Cost *(crores)*	(46.77% of Revised Cost) Expenditure *(crores)*

4	6
Commissioned during month	Newly Added during month

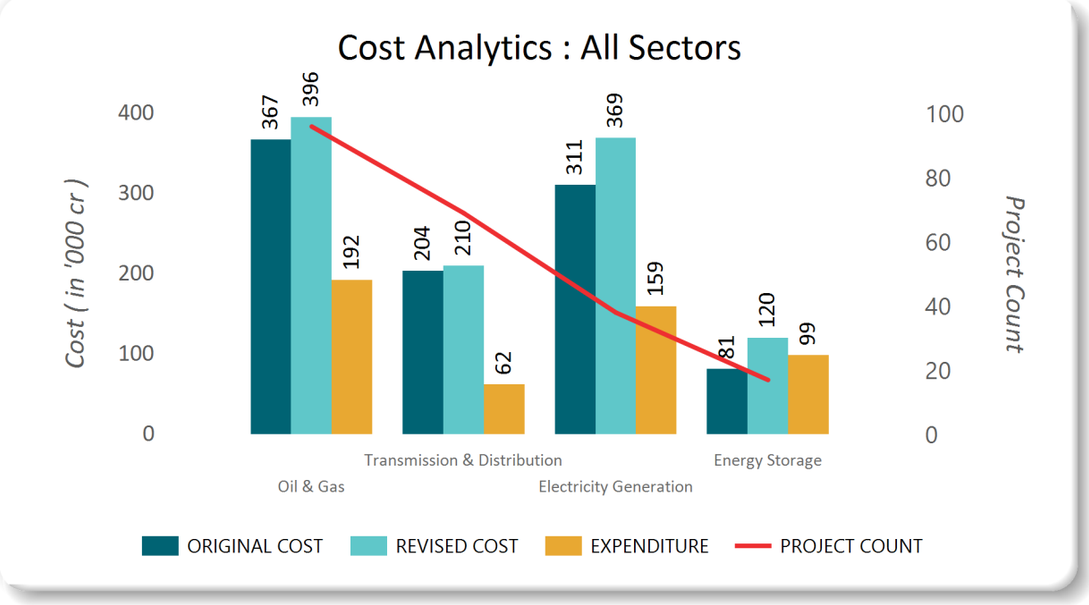

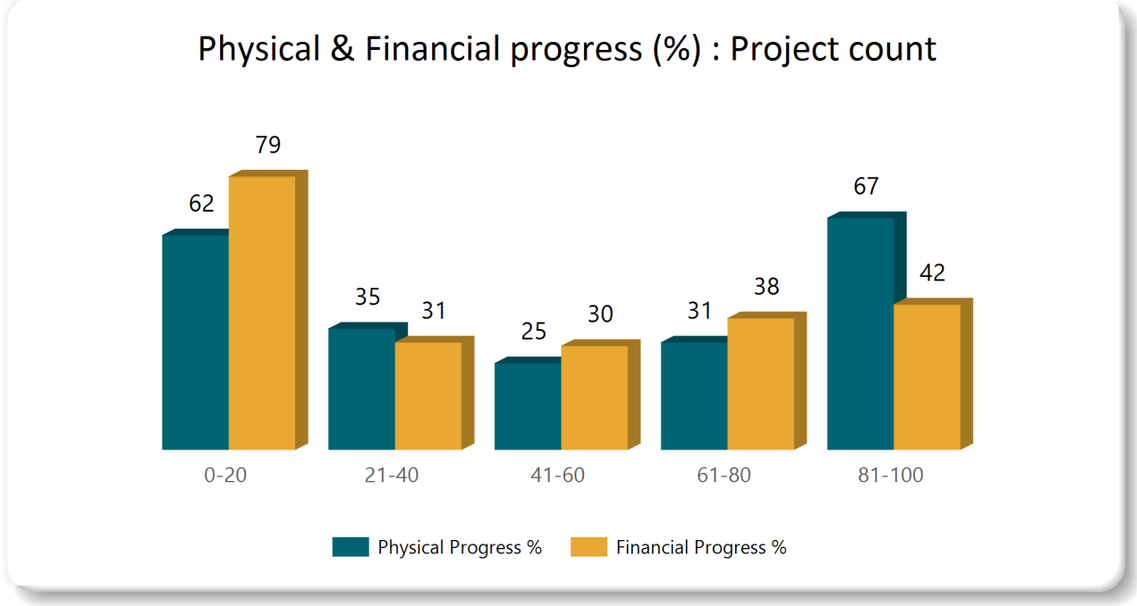

Sector - Overview

S.NO.	SECTOR NAME	PROJECT COUNT	ORIGINAL COST *(₹ crores)*	REVISED COST *(₹ crores)*	EXPENDITURE *(₹ crores)*
1	Oil & Gas	96	367,211	395,613	191,971
2	Transmission & Distribution	69	203,950	209,914	62,393
3	Electricity Generation	38	310,690	369,473	159,125
4	Energy Storage	17	81,207	120,038	98,707

Major On-going Projects Monitored under PAIMANA

S.NO.	PROJECT ID	PROJECT NAME	ORIGINAL COST *(₹ crores)*	REVISED COST *(₹ crores)*	EXPENDITURE *(₹ crores)*	PHYSICAL PROGRESS *(%)*
1	709798	ETHYLENE CRACKER PROJECT AT BINA REFINERY INCLUDING DOWNSTREAM PETROCHEMICAL PLANTS AND EXPANSION OF REFINERY	43,367	43,367	2,940	21
2	701263	RAJASTHAN REFINERY PROJECT	43,129	79,459	66,553	91
3	701289	CAPACITY EXPANSION OF PANIPAT REFINERY FROM 15 TO 25 MMTPA	34,627	36,225	26,028	92
4	400120	KG-DWN-98/2 CLUSTER - II DEVELOPMENT PROJECT - NELP BLOCK	34,012	34,012	32,765	96
5	602182	DIBANG MULTIPURPOSE PROJECT	31,876		4,119	17

****

HML Category 3 : Water & Sanitation

FEBRUARY 2026

71	₹ 1,27,255	₹ 2,31,144	₹ 1,63,219
Ongoing Projects	Original Cost *(crores)*	Revised Cost *(crores)*	(70.61% of Revised Cost) Expenditure *(crores)*

1	2
Commissioned during month	Newly Added during month

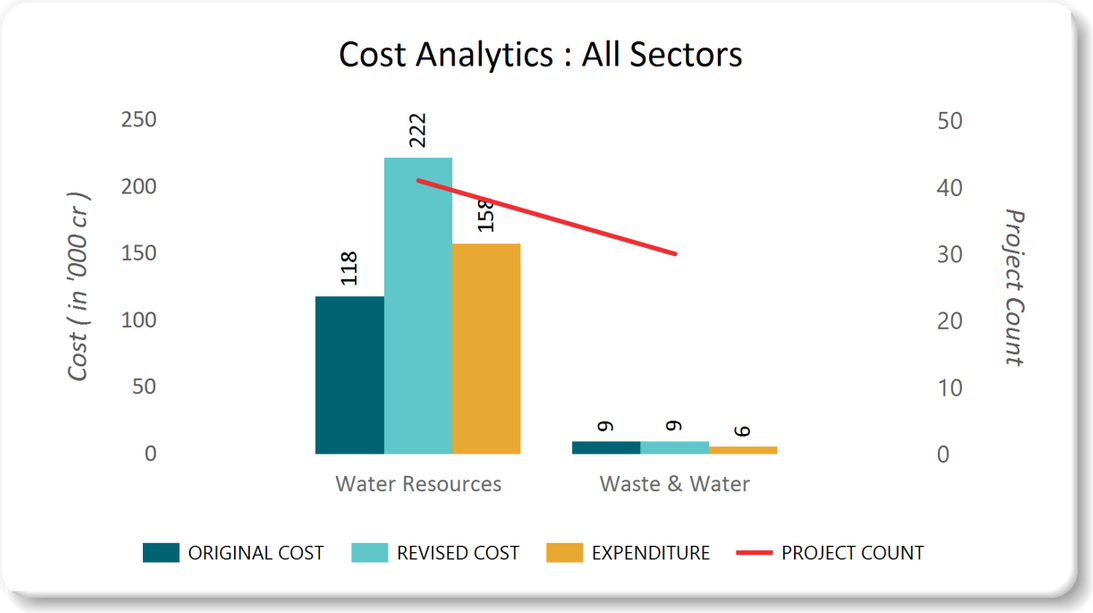

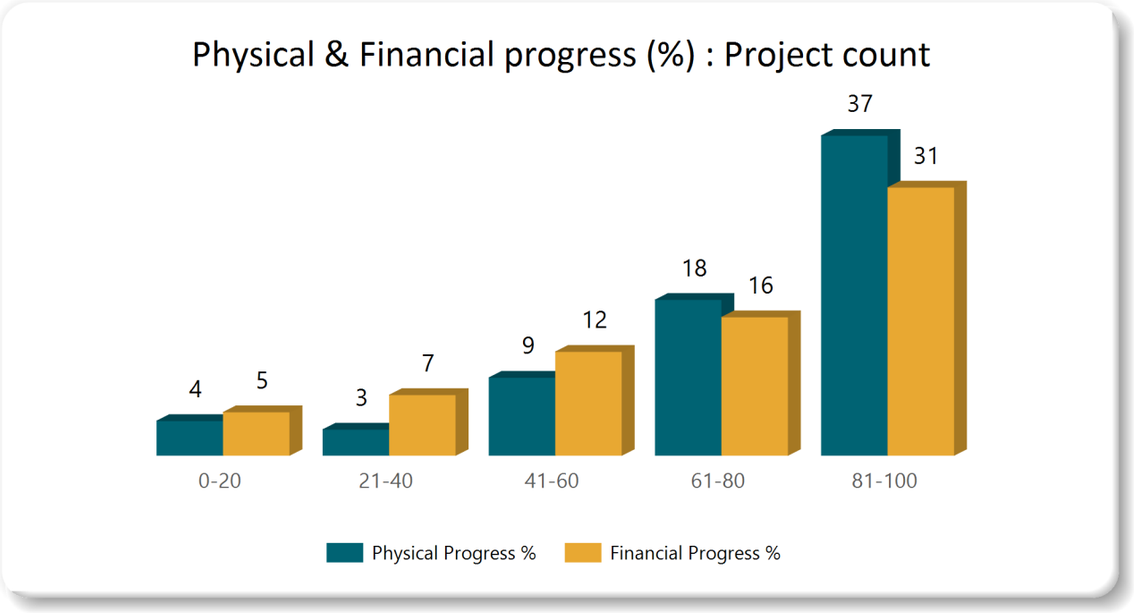

Sector - Overview

S.NO.	SECTOR NAME	PROJECT COUNT	ORIGINAL COST *(₹ crores)*	REVISED COST *(₹ crores)*	EXPENDITURE *(₹ crores)*
1	Water Resources	41	117,826	221,647	157,621
2	Waste & Water	30	9,428	9,497	5,598

Major On-going Projects Monitored under PAIMANA

S.NO.	PROJECT ID	PROJECT NAME	ORIGINAL COST *(₹ crores)*	REVISED COST *(₹ crores)*	EXPENDITURE *(₹ crores)*	PHYSICAL PROGRESS *(%)*
1	701530	KEN-BETWA LINKING DEVELOPMENT PROJECT	21,030		8,531	0
2	701372	SARDAR SAROVAR PROJECT	20,718	33,413	31,861	93
3	701415	POLAVARAM IRRIGATION PROJECT	10,151	55,549	26,152	85
4	701405	J. CHOKKA RAO DEVADULA LIFT IRRIGATION SCHEME	8,201	14,730	4,665	87
5	400112	JIGAON IRRIGATION PROJECT	7,223		9,391	91

****

HML Category 4 : Communication

FEBRUARY 2026

14
Ongoing Projects

₹ 1,51,923
Original Cost
(crores)

₹ 2,74,016
Revised Cost
(crores)

₹ 77,298
(28.21% of Revised Cost)
Expenditure
(crores)

0
Commissioned during month

0
Newly Added during month

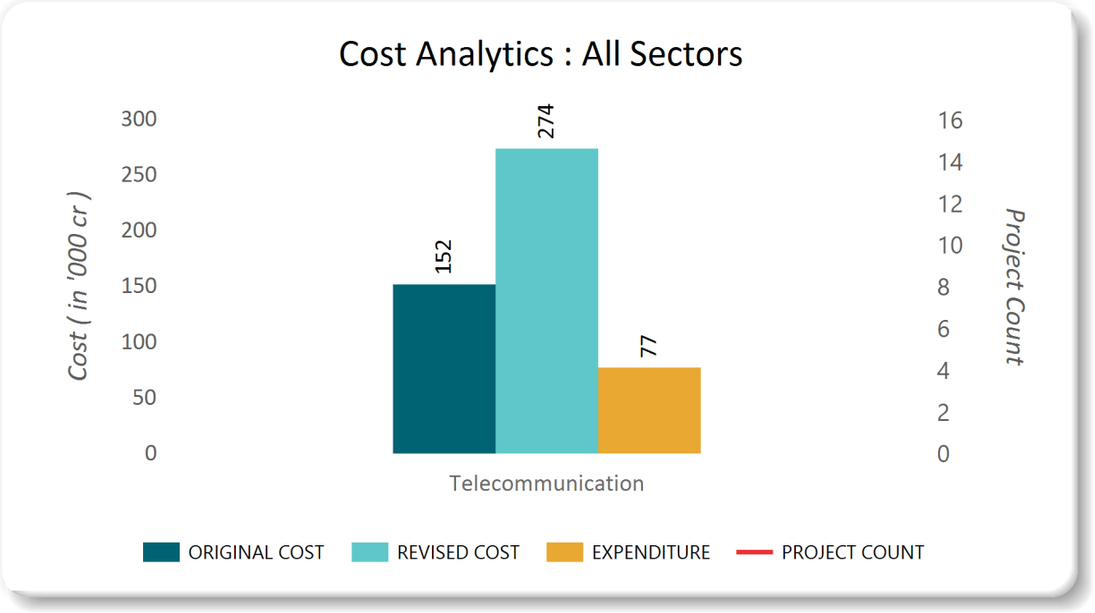

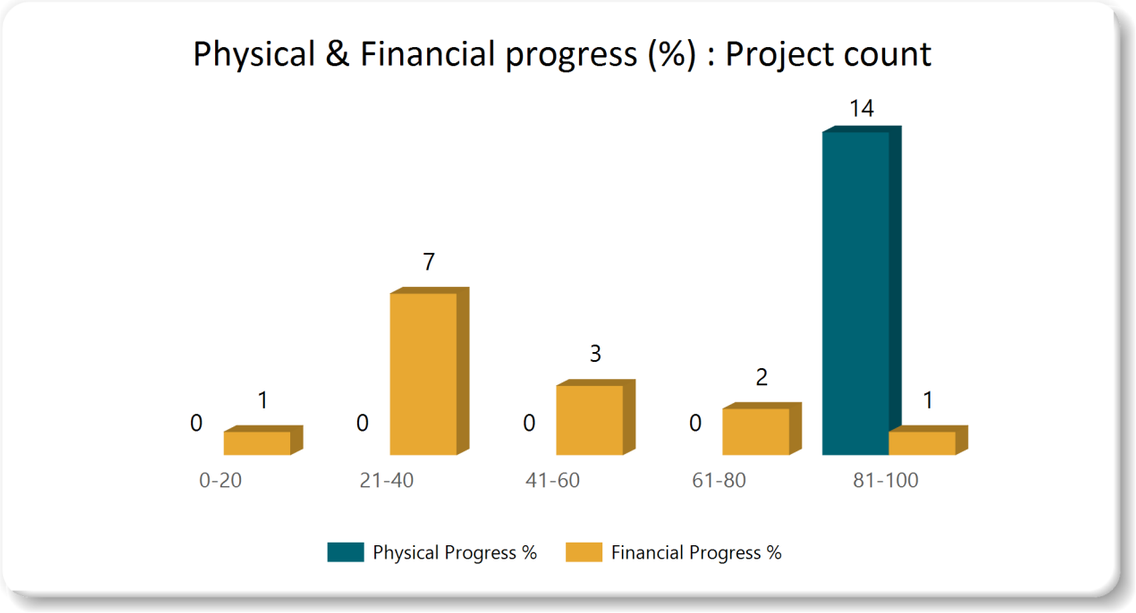

Sector - Overview

S.NO.	SECTOR NAME	PROJECT COUNT	ORIGINAL COST *(₹ crores)*	REVISED COST *(₹ crores)*	EXPENDITURE *(₹ crores)*
1	Telecommunication	14	151,923	274,016	77,298

Major On-going Projects Monitored under PAIMANA

S.NO.	PROJECT ID	PROJECT NAME	ORIGINAL COST *(₹ crores)*	REVISED COST *(₹ crores)*	EXPENDITURE *(₹ crores)*	PHYSICAL PROGRESS *(%)*
1	706775	BHARATNET	61,109	188,000	46,432	81
2	701593	4G SERVICES BY BSNL	28,466	19,592	8,471	97
3	400013	SATURATION 4G MOBILE COVERAGE OF UNCOVERED VILLAGES THROUGH USOF	26,316	30,620	9,792	83
4	709857	PLANNING, ENGINEERING, SUPPLY, INSTALLATION, TESTING, COMMISSIONING, INTEGRATION & ANNUAL MAINTENANCE OF 4G MOBILE NETWORK AT 1 LAKH SITES ON PAN INDIA BASIS INCLUDING MUMBAI & DELHI LSA ON TURNKEY BASIS UNDER PHASE IX.2 PROJECT.	24,545		8,472	97
5	701602	PROVISION OF 4G BASED MOBILE SERVICES IN 7,287 UNCOVERED VILLAGES OF 44 ASPIRATIONAL DISTRICT ACROSS 5 STATES OF ANDHRA PRADESH, CHHATTISGARH, JHARKHAND, MAHARASHTRA & ODISHA	3,685		1,357	83

****

HML Category 5 : Social & Commercial

FEBRUARY 2026

74	₹ 74,961	₹ 79,516	₹ 32,907
Ongoing Projects	Original Cost *(crores)*	Revised Cost *(crores)*	(41.38% of Revised Cost) Expenditure *(crores)*

0	0
Commissioned during month	Newly Added during month

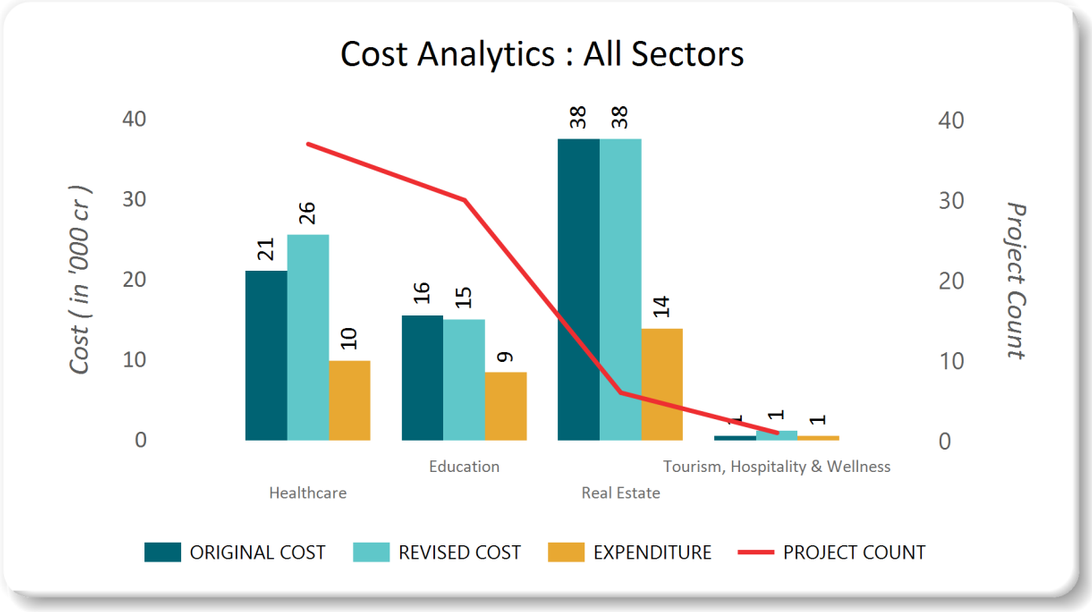

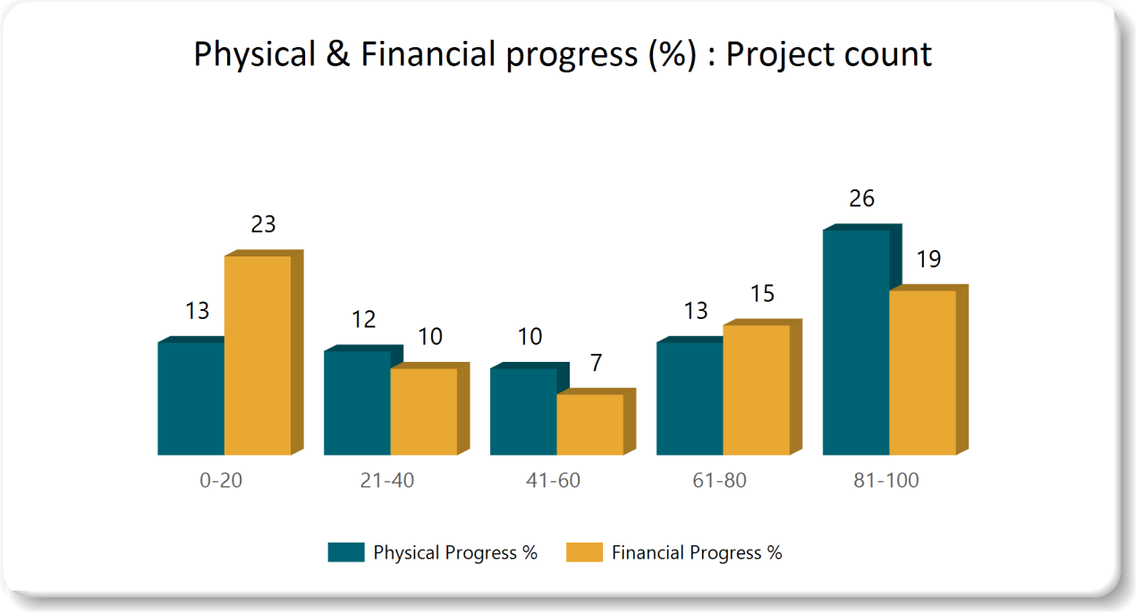

Sector - Overview

S.NO.	SECTOR NAME	PROJECT COUNT	ORIGINAL COST *(₹ crores)*	REVISED COST *(₹ crores)*	EXPENDITURE *(₹ crores)*
1	Healthcare	37	21,179	25,631	9,930
2	Education	30	15,618	15,066	8,503
3	Real Estate	6	37,591	37,582	13,929
4	Tourism, Hospitality & Wellness	1	573	1,238	546

Major On-going Projects Monitored under PAIMANA

S.NO.	PROJECT ID	PROJECT NAME	ORIGINAL COST *(₹ crores)*	REVISED COST *(₹ crores)*	EXPENDITURE *(₹ crores)*	PHYSICAL PROGRESS *(%)*
1	400188	REDEVELOPMENT OF SEVEN GENERAL POOL RESIDENTIAL ACCOMMODATION [GPRA] COLONIES IN DELHI	32,850	32,841	12,975	45
2	617883	REDEVELOPMENT OF RESIDENTIAL COLONIES AT AYUR VIGYAN NAGAR AND WEST ANSARI NAGAR CAMPUSES OF AIIMS, NEW DELHI	4,441		25	61
3	701658	KRISHNAPATNAM NODE - PHASE 1 - ROADS AND SERVICES DEVELOPMENT	2,139		688	33
4	701167	AIIMS KASHMIR AT AWANTIPORA JAMMU & KASHMIR	1,828	2,161	1,517	74
5	701657	TUMAKURU NODE - PHASE 1 - ROADS AND SERVICES DEVELOPMENT	1,702		208	19

****

Other Sectors

FEBRUARY 2026

148	₹ 2,19,358	₹ 2,22,770	₹ 65,924
Ongoing Projects	Original Cost *(crores)*	Revised Cost *(crores)*	(29.59% of Revised Cost) Expenditure *(crores)*

0	2
Commissioned during month	Newly Added during month

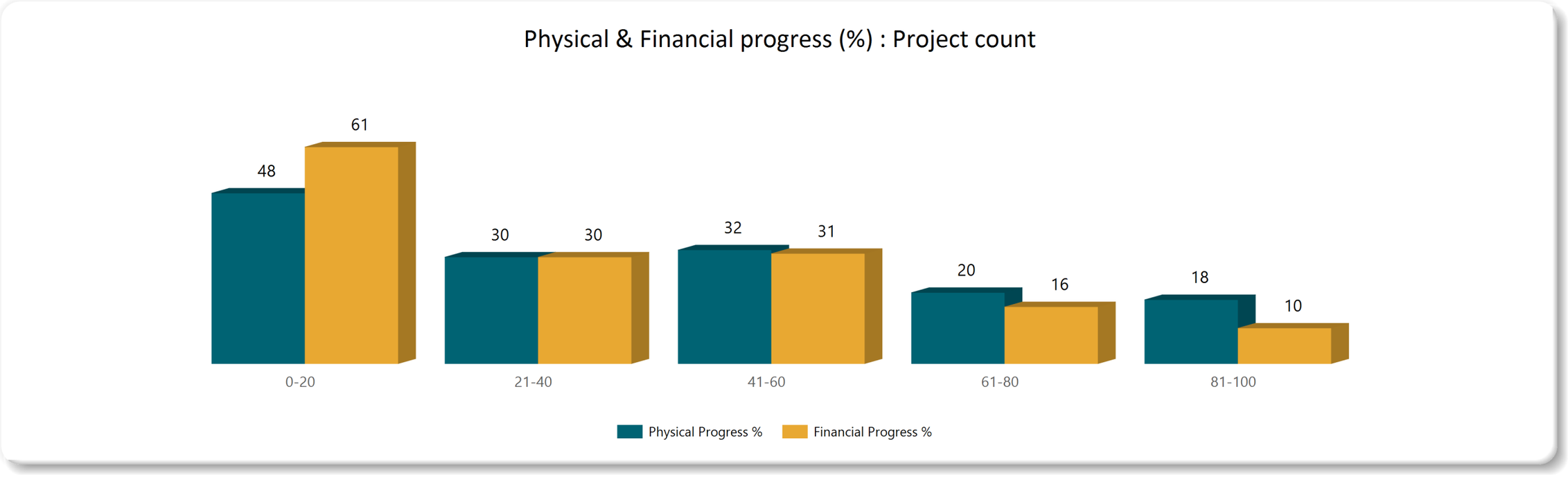

Sector - Overview

S.NO.	SECTOR NAME	PROJECT COUNT	ORIGINAL COST *(₹ crores)*	REVISED COST *(₹ crores)*	EXPENDITURE *(₹ crores)*
1	Coal	120	190,252	187,990	48,935
2	Steel	19	18,161	21,400	9,472
3	Metals & Mining	7	10,044	12,481	7,284
4	Construction	2	899	899	233

Major On-going Projects Monitored under PAIMANA

S.NO.	PROJECT ID	PROJECT NAME	ORIGINAL COST *(₹ crores)*	REVISED COST *(₹ crores)*	EXPENDITURE *(₹ crores)*	PHYSICAL PROGRESS *(%)*
1	619032	JAYANT EXPN. [20 TO 38 MTPA]	25,560		56	0
2	400424	GEVRA OC [70 MTY]	11,816		6,847	78
3	400185	GOPALJI KANIHA OCP [10 TO 30 M	8,416	6,108	1,765	31
4	400150	RPR MAGADH EXP OCP	7,254		1,628	38
5	617416	REVISED JHARIA MASTER PLAN FOR DEALING WITH FIRE, SUBSIDENCE & REHABILITATION OF AFFECTED FAMILIES IN JHARIA COALFIELD- REG.	5,940		40	22

****

Major Infrastructure Central Ministries & Departments

Ministry of Road Transport & Highways

FEBRUARY 2026

1108 Ongoing Projects	**₹ 10,23,676** Original Cost *(crores)*	**₹ 10,51,567** Revised Cost *(crores)*	**₹ 3,23,515** (30.77% of Revised Cost) Expenditure *(crores)*
409 | ₹ 687,091 Mega Projects Count | Original Cost *(crores)*	**699 | ₹ 336,584** Major Projects Count | Original Cost	**1** Commissioned during month	**258** Newly Added during month

Agency Comparison : Major Agencies*

*[Outer Ring : Original Cost in ₹ **Thousand crore**] & [Inner Ring : Project Count]*

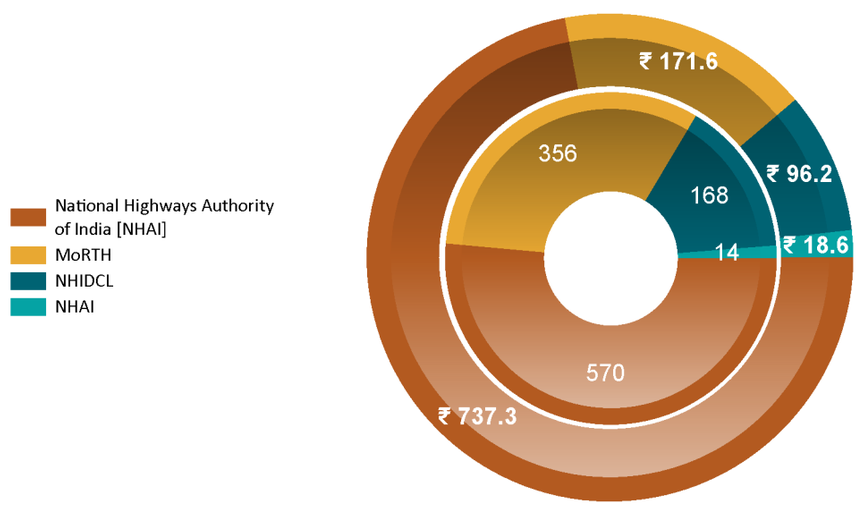

Sectoral Comparison : Major Sectors*

*[Outer Ring : Original Cost in ₹ **Thousand crore**] & [Inner Ring : Project Count]*

Physical & Financial progress (%) : Project count

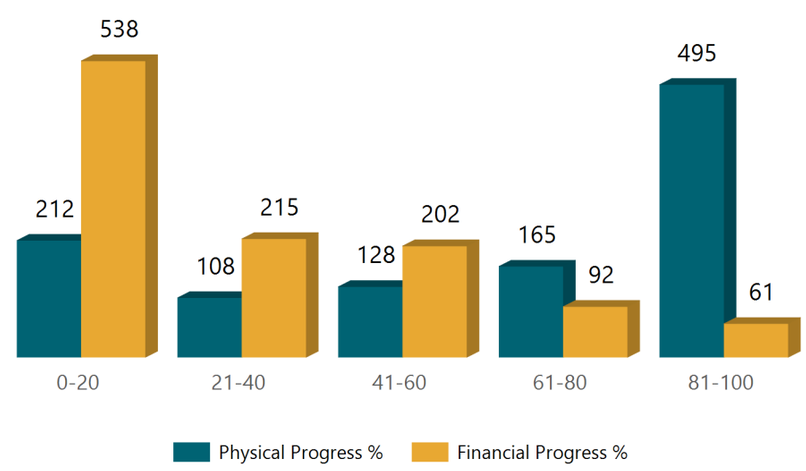

Cost Analytics : Major Sectors*

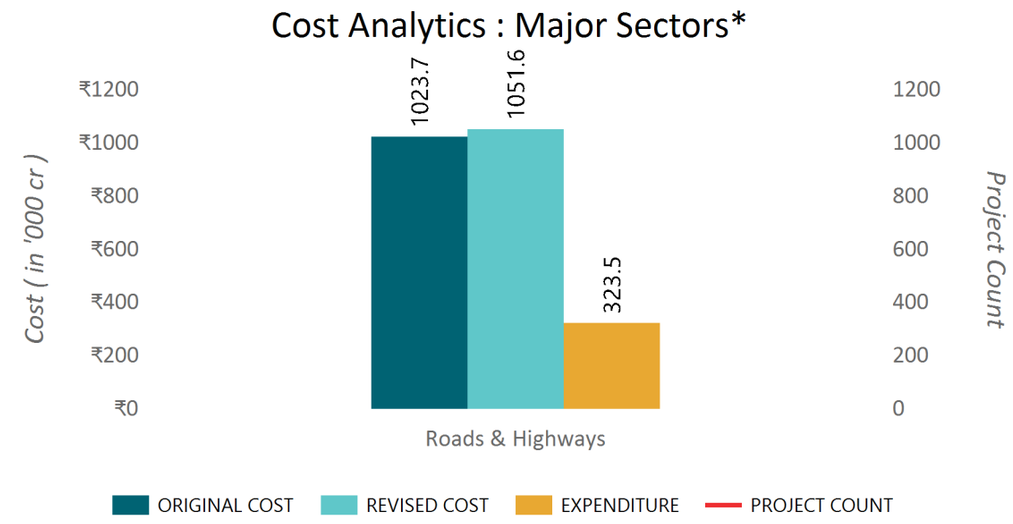

State Comparison : Major States*

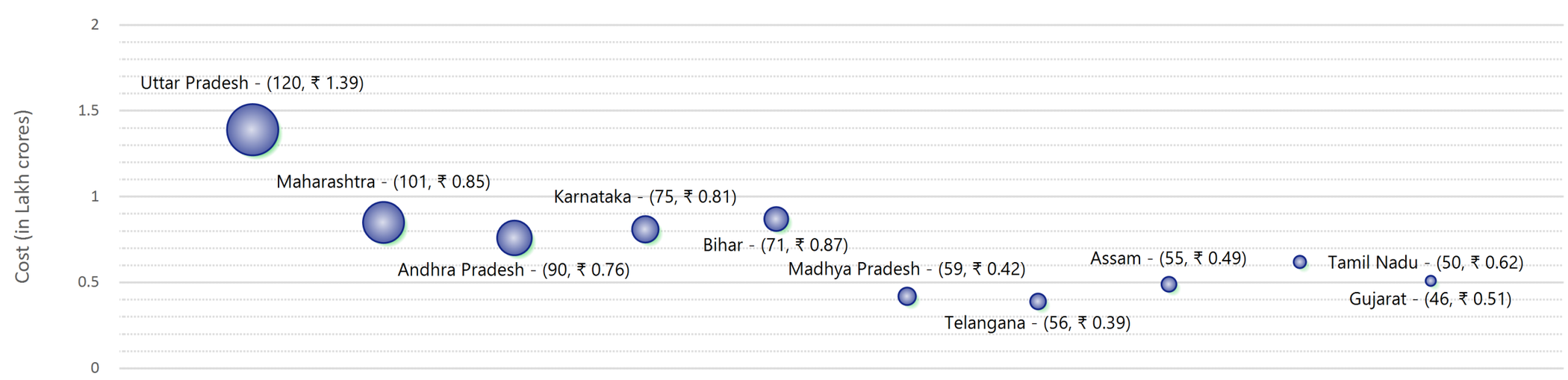

Note: all indicated legends are in format (Sector, Project count : bubble size, Original Cost in lakh crores)
*Note: * as per Project Count*

Major On-going Projects Monitored under PAIMANA

S.NO.	PROJECT ID	PROJECT NAME	ORIGINAL COST (₹ crores)	REVISED COST (₹ crores)	EXPENDITURE (₹ crores)	PHYSICAL PROGRESS (%)
1	618738	6L BRIDGE AND ITS APPROACHES ACROSS RIVER GANGA AS PART OF PATNA RING ROAD NH-131G STARTING FROM KM 8.480 NEAR SHERPUR TO KM 23.000 NEAR DIGHWARA	6,292	3,352	502	16
2	618934	GUWAHATI RING ROAD IN THE STATE OF ASSAM	5,729	5,729	2	0
3	618373	CONSTRUCTION OF 4-LANE BRIDGE INCLUDING APPROACHES OVER RIVER BRAHMAPUTRA BETWEEN DHUBRI ON NORTH BANK,ASSAM AND PHULBARI ON SOUTH BANK,MEGHALAYA ON NH-127B UNDER JICA ODA LOAN ASSISTANCE PHASE-III	4,997	4,997	2,681	72
4	618599	6L OF RAMANATUKKARA JUNCTION TO START OF VALANCHERY BYPASS SECTION OF NH-66	4,924	4,919	1,763	99
5	618914	4L ELEVATED CORRIDOR AND AT-GRADE IMPROVEMENTS FROM DESIGN CH0000 TO DESIGN CH 19870 OF DANAPUR BIHTA SECTION, DESIGN CH0000 TO DESIGN CH0231 CONNECTING THE EXISTING ROB NEAR DANAPUR STATION ,1.35 KM RAMPS AND AT-GRADE IMPROVEMENTS TO 4-LANE SECTION ON DANAPUR SIDE AND UPGRADATION OF EXISTING TWO LANE CARRIAGEWAY TO FOUR LANE CARRIAGEWAY FROM DESIGN CH19870 TO DESIGN CH23500 OF BIHTA - KOILWAR SECTION	4,433	2,625	1,227	49

Ministry of Railways

FEBRUARY 2026

245 Ongoing Projects	**₹ 6,90,121** Original Cost *(crores)*	**₹ 8,39,704** Revised Cost *(crores)*	**₹ 5,61,724** (66.9% of Revised Cost) Expenditure *(crores)*
130 | ₹ 634,306 Mega Projects Count | Original Cost *(crores)*	**115 | ₹ 55,816** Major Projects Count | Original Cost	**3** Commissioned during month	**0** Newly Added during month

Agency Comparison : Major Agencies*

*[Outer Ring : Original Cost in ₹ **Thousand crore**] & [Inner Ring : Project Count]*

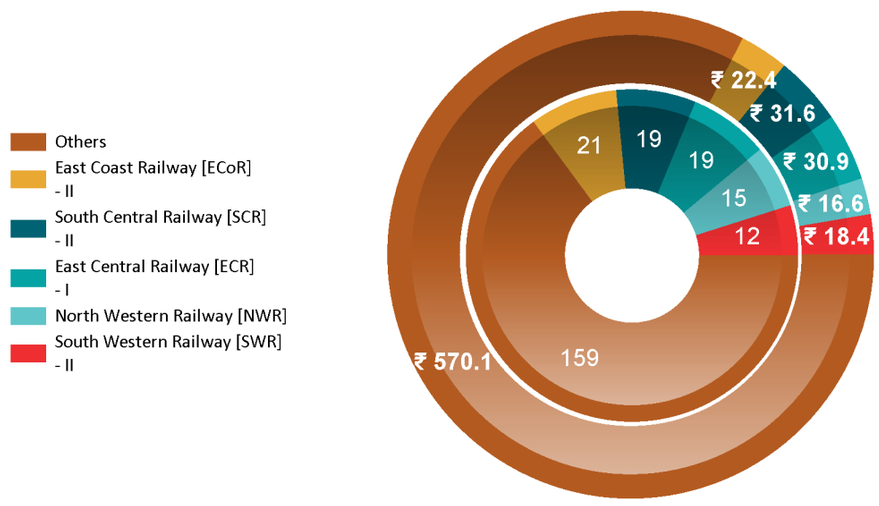

Sectoral Comparison : Major Sectors*

*[Outer Ring : Original Cost in ₹ **Thousand crore**] & [Inner Ring : Project Count]*

Physical & Financial progress (%) : Project count

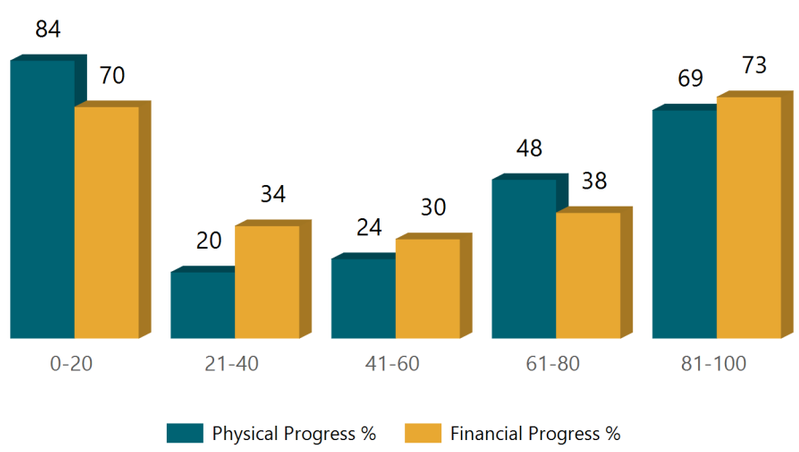

Cost Analytics : Major Sectors*

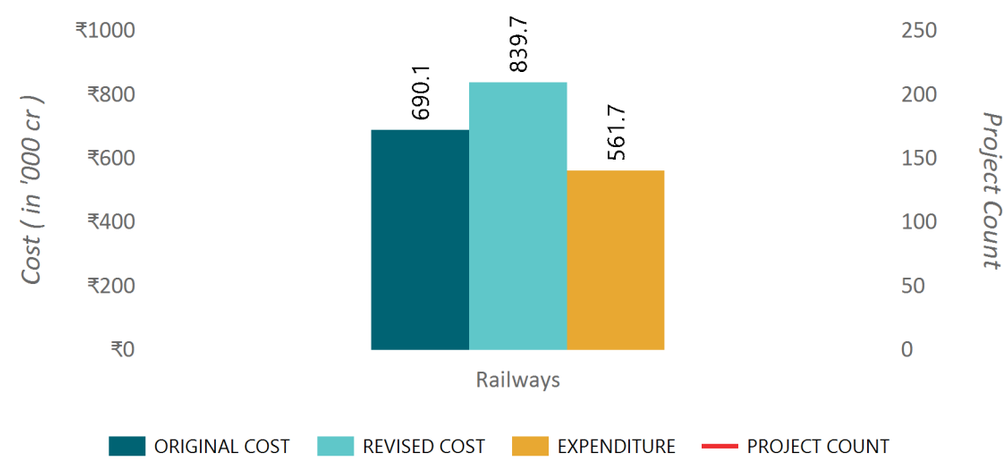

State Comparison : Major States*

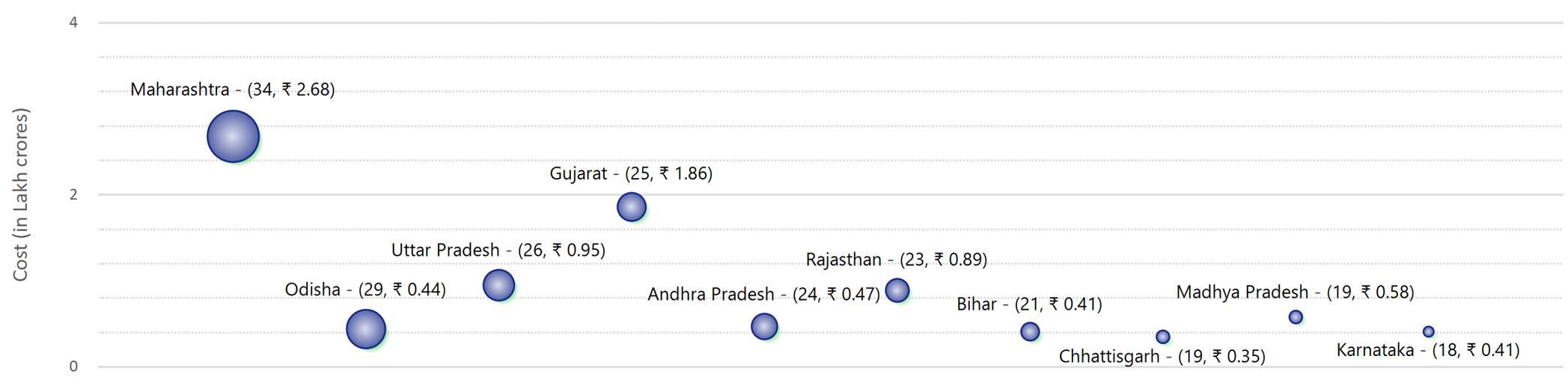

Note: all indicated legends are in format (Sector, Project count : bubble size, Original Cost in lakh crores)
*Note: * as per Project Count*

Major On-going Projects Monitored under PAIMANA

S.NO.	PROJECT ID	PROJECT NAME	ORIGINAL COST *(₹ crores)*	REVISED COST *(₹ crores)*	EXPENDITURE *(₹ crores)*	PHYSICAL PROGRESS *(%)*
1	705728	MUMBAI-AHMEDABAD HIGH SPEED RAIL PROJECT- 508 KM	108,000	108,000	87,755	58
2	705237	WESTERN DEDICATED FREIGHT CORRIDOR	51,101	124,005	124,623	96
3	705429	RISHIKESH-KARNAPRAYAG NEW RAIL LINE- 125 KM	38,953	38,953	27,881	73
4	706780	MUMBAI URBAN TRANSPORT PROJECT [MUTP] PHASE-IIIA	33,690	33,690	3,218	20
5	705941	BANGALORE SUBURBAN RAILWAY PROJECT	15,767	15,767	2,659	19

Ministry of Coal

FEBRUARY 2026

128 Ongoing Projects	**₹ 2,43,559** Original Cost *(crores)*	**₹ 2,47,075** Revised Cost *(crores)*	**₹ 78,071** (31.6% of Revised Cost) Expenditure *(crores)*
44 | ₹ 202,147 Mega Projects Count | Original Cost *(crores)*	**84 | ₹ 41,412** Major Projects Count | Original Cost	**0** Commissioned during month	**2** Newly Added during month

Agency Comparison : Major Agencies*

*[Outer Ring : Original Cost in ₹ **Thousand crore**] & [Inner Ring : Project Count]*

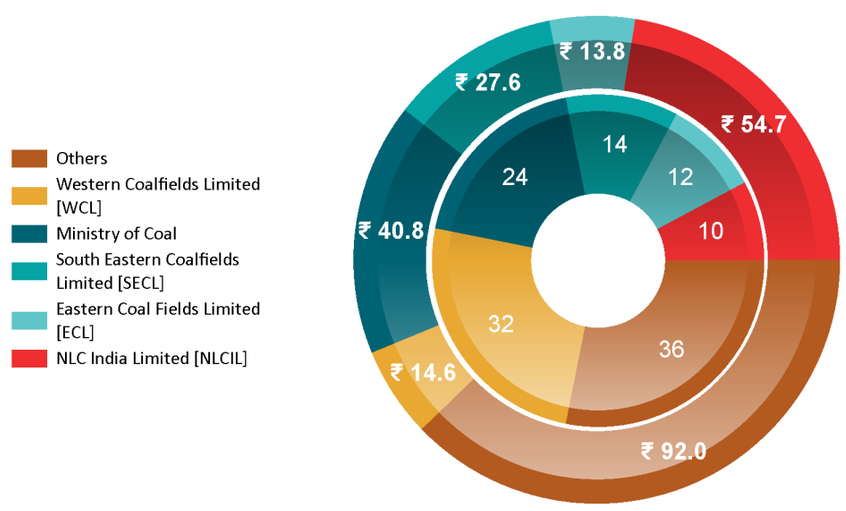

Sectoral Comparison : Major Sectors*

*[Outer Ring : Original Cost in ₹ **Thousand crore**] & [Inner Ring : Project Count]*

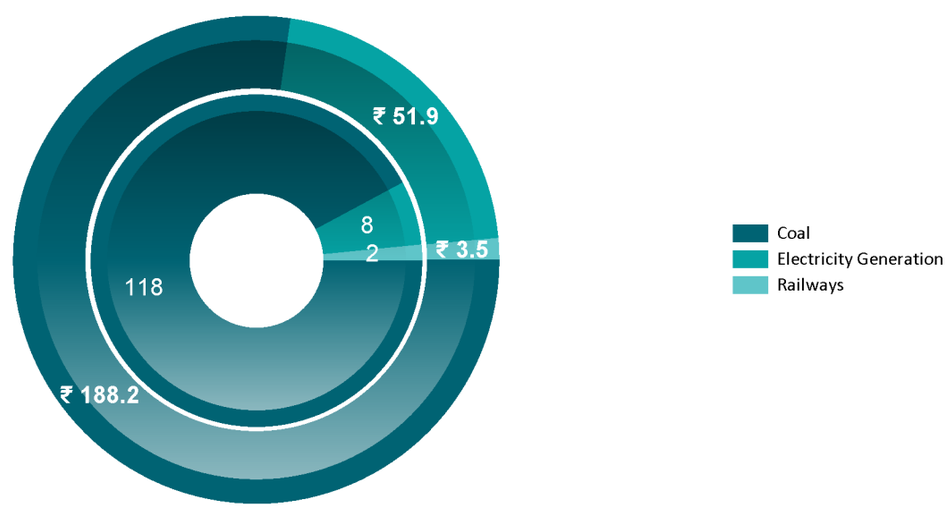

Physical & Financial progress (%) : Project count

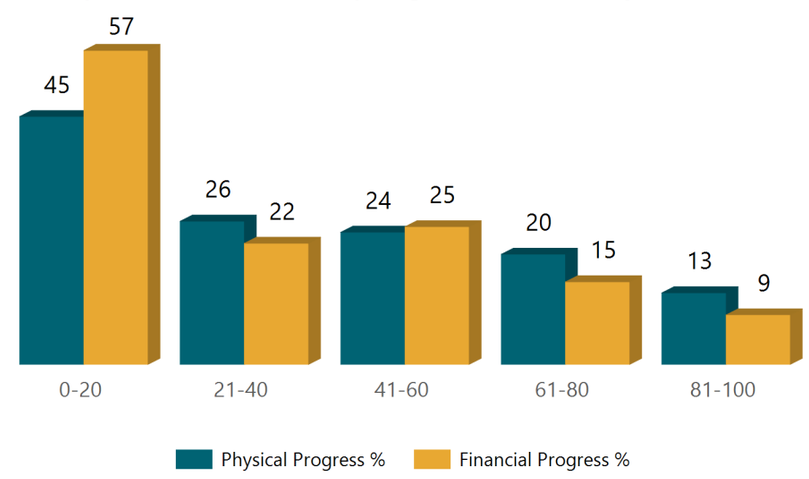

Cost Analytics : Major Sectors*

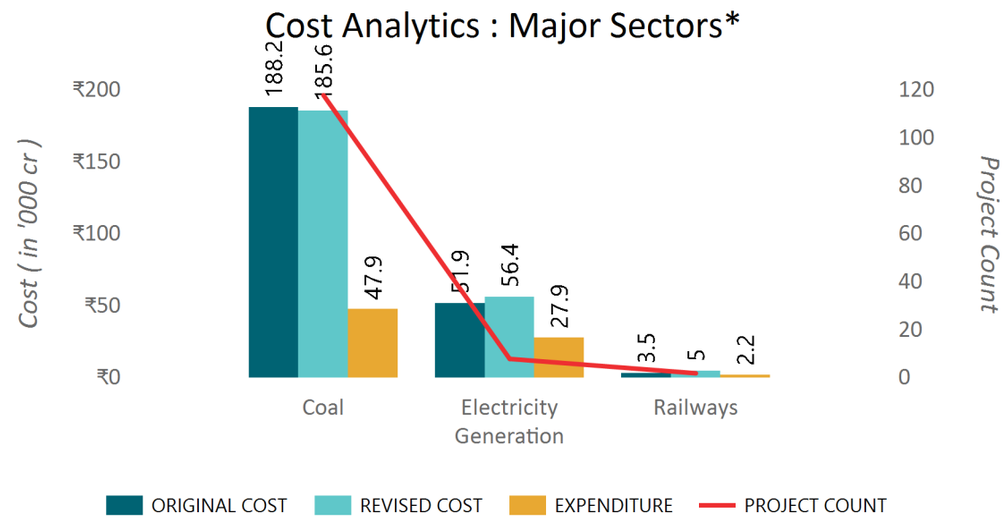

State Comparison : Major States*



Note: all indicated legends are in format (Sector, Project count : bubble size, Original Cost in lakh crores)
*Note: * as per Project Count*

Major On-going Projects Monitored under PAIMANA

S.NO.	PROJECT ID	PROJECT NAME	ORIGINAL COST *(₹ crores)*	REVISED COST *(₹ crores)*	EXPENDITURE *(₹ crores)*	PHYSICAL PROGRESS *(%)*
1	400231	NLC TALABIRA THERMAL POWER PROJECT	27,213	27,213	2,820	1
2	619032	JAYANT EXPN. [20 TO 38 MTPA]	25,560	25,560	56	0
3	400259	GHATAMPUR THERMAL POWER PLANT 3 X 660 MW	17,238	21,781	20,991	94
4	400424	GEVRA OC [70 MTY]	11,816	11,816	6,847	78
5	400185	GOPALJI KANIHA OCP [10 TO 30 M	8,416	6,108	1,765	31

Ministry of Petroleum & Natural Gas

FEBRUARY 2026

113 Ongoing Projects	**₹ 4,48,418** Original Cost *(crores)*	**₹ 5,15,652** Revised Cost *(crores)*	**₹ 2,90,678** (56.37% of Revised Cost) Expenditure *(crores)*
50 | ₹ 420,939 Mega Projects Count | Original Cost *(crores)*	**63 | ₹ 27,480** Major Projects Count | Original Cost	**3** Commissioned during month	**6** Newly Added during month

Agency Comparison : Major Agencies*

*[Outer Ring : Original Cost in ₹ **Thousand crore**] & [Inner Ring : Project Count]*

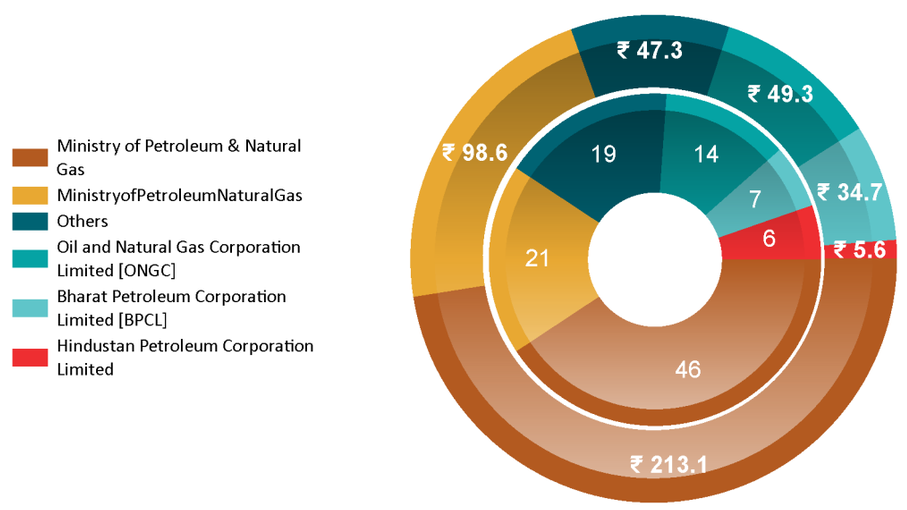

Sectoral Comparison : Major Sectors*

*[Outer Ring : Original Cost in ₹ **Thousand crore**] & [Inner Ring : Project Count]*

Physical & Financial progress (%) : Project count

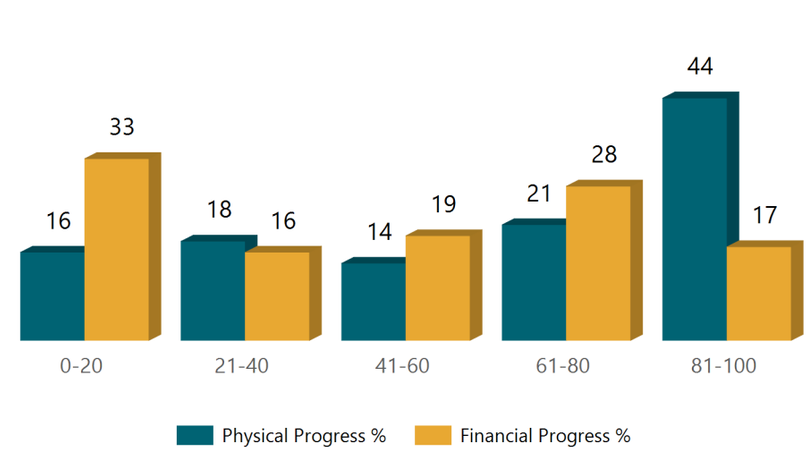

Cost Analytics : Major Sectors*

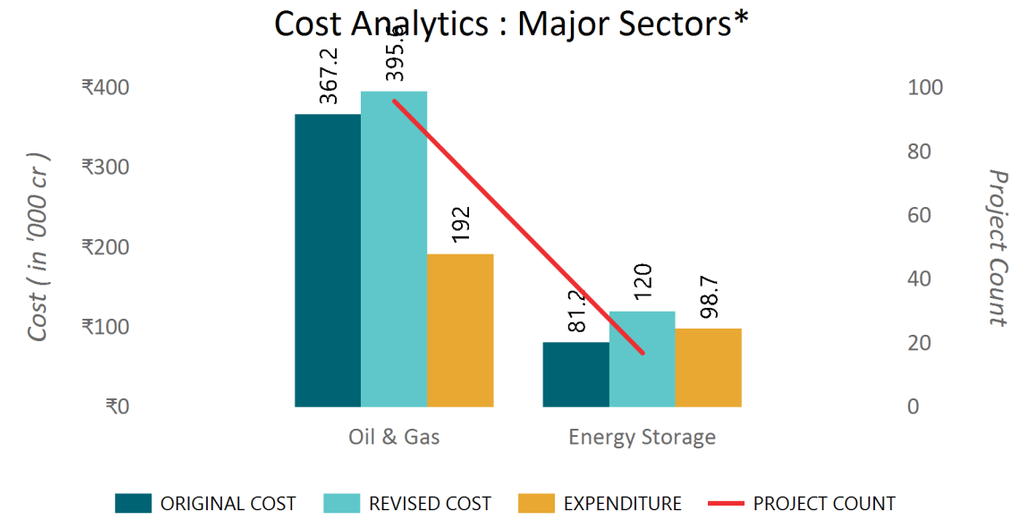

State Comparison : Major States*

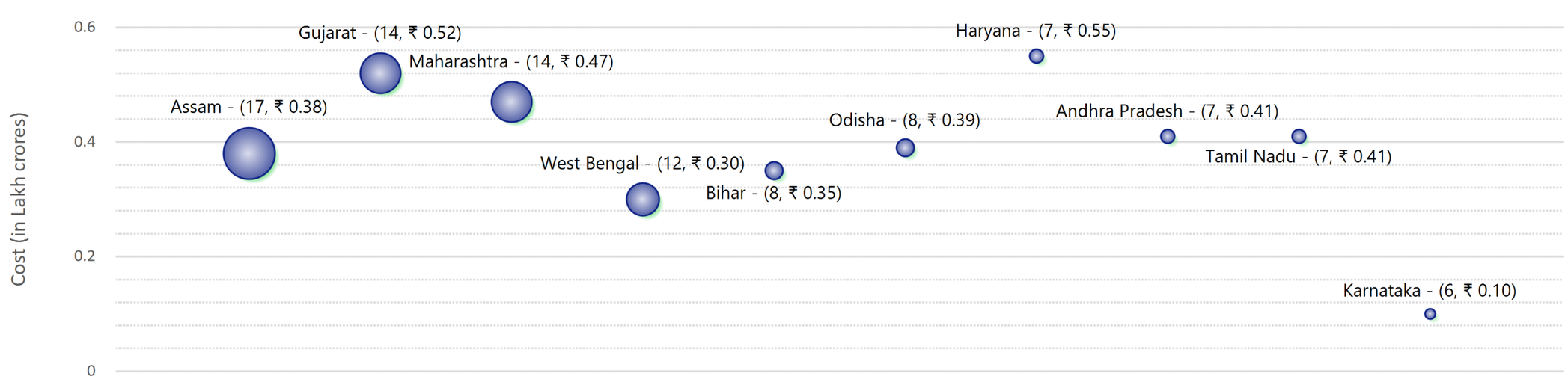

Note: all indicated legends are in format (Sector, Project count : bubble size, Original Cost in lakh crores)
*Note: * as per Project Count*

Major On-going Projects Monitored under PAIMANA

S.NO.	PROJECT ID	PROJECT NAME	ORIGINAL COST *(₹ crores)*	REVISED COST *(₹ crores)*	EXPENDITURE *(₹ crores)*	PHYSICAL PROGRES *(%)*S
1	709798	ETHYLENE CRACKER PROJECT AT BINA REFINERY INCLUDING DOWNSTREAM PETROCHEMICAL PLANTS AND EXPANSION OF REFINERY	43,367	43,367	2,940	21
2	701263	RAJASTHAN REFINERY PROJECT	43,129	79,459	66,553	91
3	701289	CAPACITY EXPANSION OF PANIPAT REFINERY FROM 15 TO 25 MMTPA	34,627	36,225	26,028	92
4	400120	KG-DWN-98/2 CLUSTER - II DEVELOPMENT PROJECT - NELP BLOCK	34,012	34,012	32,765	96
5	604795	CBR 9 MMTPA PROJECT	31,580	36,354	1,528	10

Ministry of Power

FEBRUARY 2026

101 Ongoing Projects	**₹ 4,64,820** Original Cost *(crores)*	**₹ 5,25,305** Revised Cost *(crores)*	**₹ 1,94,608** (37.05% of Revised Cost) Expenditure *(crores)*
69 | ₹ 451,845 Mega Projects Count | Original Cost *(crores)*	**32 | ₹ 12,975** Major Projects Count | Original Cost	**1** Commissioned during month	**0** Newly Added during month

Agency Comparison : Major Agencies*

*[Outer Ring : Original Cost in ₹ **Thousand crore**] & [Inner Ring : Project Count]*

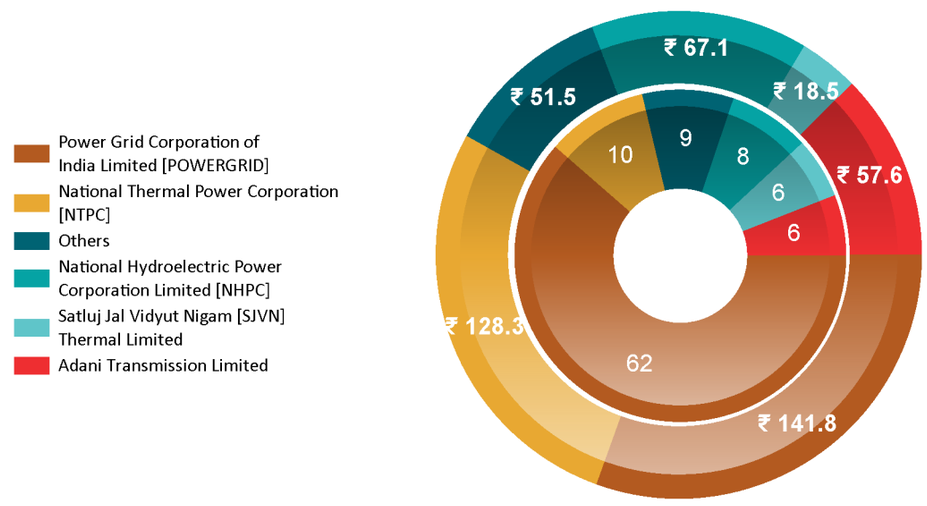

Sectoral Comparison : Major Sectors*

*[Outer Ring : Original Cost in ₹ **Thousand crore**] & [Inner Ring : Project Count]*

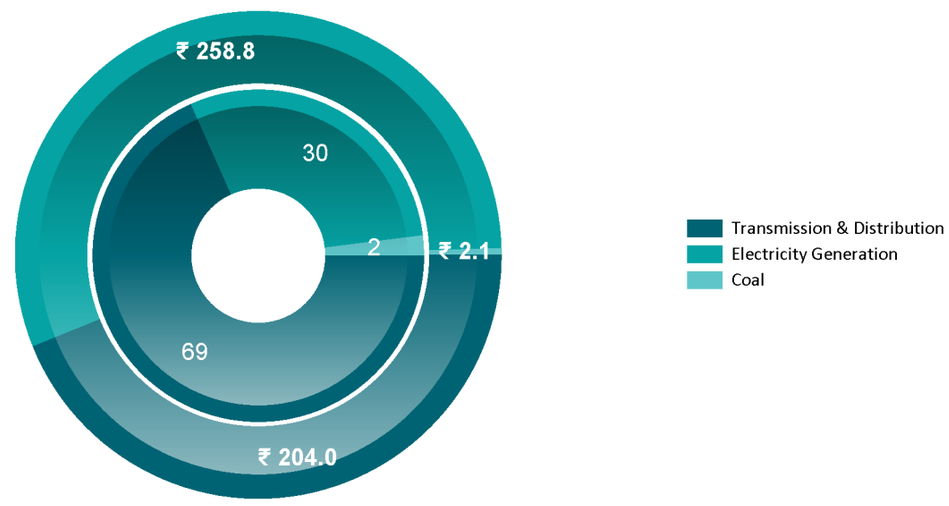

Physical & Financial progress (%) : Project count

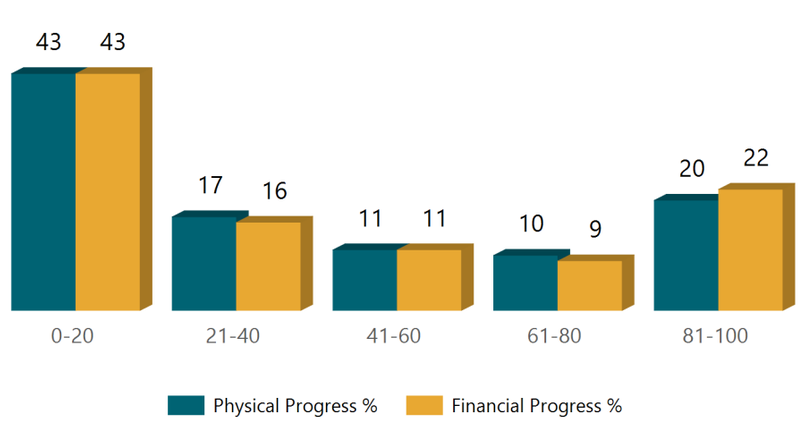

Cost Analytics : Major Sectors*

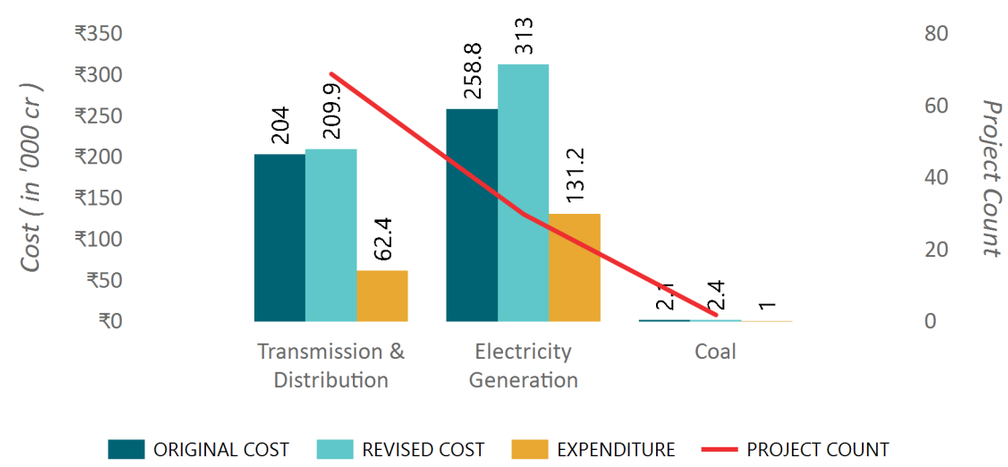

State Comparison : Major States*

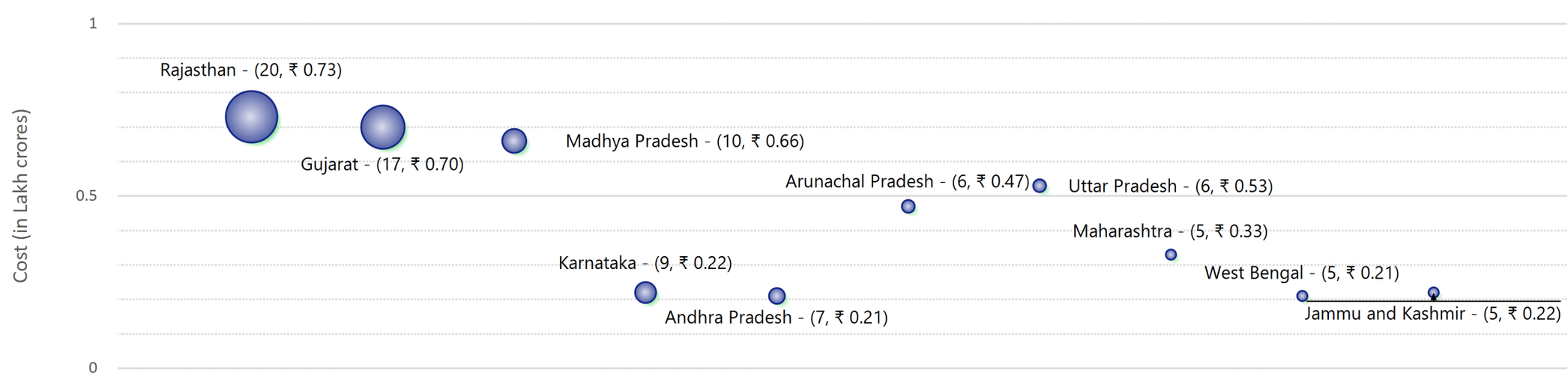

Note: all indicated legends are in format (Sector, Project count : bubble size, Original Cost in lakh crores)
*Note: * as per Project Count*

Major On-going Projects Monitored under PAIMANA

S.NO.	PROJECT ID	PROJECT NAME	ORIGINAL COST *(₹ crores)*	REVISED COST *(₹ crores)*	EXPENDITURE *(₹ crores)*	PHYSICAL PROGRESS *(%)*
1	602182	DIBANG MULTIPURPOSE PROJECT	31,876	31,876	4,119	17
2	619051	NABINAGAR SUPER THERMAL POWER PROJECT, STAGE-II [3X800 MW]	29,948	29,948	2,034	7
3	619025	RAJASTHAN PART I POWER TRANSMISSION LIMITED	25,000	25,000	90	0
4	615347	TRANSMISSION SYSTEM FOR EVACUATION OF POWER FROM POTENTIAL RENEWABLE ENERGY ZONE IN KHAVDA AREA OF GUJARAT UNDER PHASE-V [8 GW] PART A [SPV NAME POWERGRID WEST CENTRAL TRANSMISSION LIMITED]	24,819	24,819	2,234	7
5	618976	GADARWARA SUPER THERMAL POWER PROJECT, STAGE-II [2X800 MW]	20,446	20,446	1,295	5

List of Tables

Table 1: Ministry-wise Ongoing Projects

Ministry-wise Ongoing Projects

FEBRUARY 2026

Sl.No	Allocated To	Sector	Project Count	Original Cost (Latest Revised Cost) in Rs. Crore	Cumulative Expenditure in Rs. Crore
1	Department for Promotion of Industry & Internal Trade	Logistics Infrastructure	1	763 763	430
		Real Estate	2	3841.25 3841.25	895.36
		Total	**3**	**4,604.25**	**1,325.36**
2	Department of Higher Education	Education	29	14711.41 14454	7931.02
		Total	**29**	**14,711.41**	**7,931.02**
3	Department of Sports	Education	1	906.47 611.74	571.72
		Total	**1**	**906.47**	**571.72**
4	Department of Telecommunications	Telecommunication	14	151923.46 274016	77298.1
		Total	**14**	**151,923.46**	**77,298.10**
5	Department of Water Resources, River Development & GR	Waste & Water	8	4039.12 4039.12	1643.05
		Water Resources	41	117826.11 221647	157621
		Total	**49**	**121,865.23**	**159,264.05**
6	Ministry of Civil Aviation	Aviation & Aviation Infrastructure	26	21600.76 22814.8	10079.9
		Total	**26**	**21,600.76**	**10,079.90**
7	Ministry of Coal	Coal	118	188169.37 185625	47927.5
		Electricity Generation	8	51903.57 56446.7	27917.9
		Railways	2	3485.86 5002.87	2225.07
		Total	**128**	**243,558.80**	**78,070.47**
8	Ministry of Health & Family Welfare	Healthcare	23	17252.19 21471	8026.18
		Total	**23**	**17,252.19**	**8,026.18**
9	Ministry of Housing & Urban Affairs	Construction	1	644 644	136.51
		Real Estate	4	33749.85 33740.8	13033.9
		Urban Public Transport	28	335215.64 355797	208407
		Waste & Water	22	5389.29 5457.82	3955.3
		Total	**55**	**374,998.78**	**225,532.71**
10	Ministry of Labour and Employment	Healthcare	13	3234.03 3466.61	1845.4
		Total	**13**	**3,234.03**	**1,845.40**
11	Ministry of Mines	Construction	1	255.37 255.37	96.26
		Metals & Mining	6	8344.36 10724.5	7100.6
		Total	**7**	**8,599.73**	**7,196.86**
12	Ministry of Petroleum & Natural Gas	Energy Storage	17	81207.16 120038	98707.5
		Oil & Gas	96	367211.08 395613	191971
		Total	**113**	**448,418.24**	**290,678.50**
13	Ministry of Ports, Shipping and Waterways	Healthcare	1	693 693	58
		Inland Waterways	2	5546.18 5258.15	4190.19
		Shipping	9	15124.41 15290.9	9338.98
		Tourism, Hospitality & Wellness	1	573 1238.05	545.51
		Total	**13**	**21,936.59**	**14,132.68**
14	Ministry of Power	Coal	2	2083 2365	1007.16
		Electricity Generation	30	258786.76 313027	131207
		Transmission & Distribution	69	203950.25 209914	62393.4
		Total	**101**	**464,820.01**	**194,607.56**
15	Ministry of Railways	Railways	245	690121.29 839704	561724
		Total	**245**	**690,121.29**	**561,724.00**
16	Ministry of Road Transport & Highways	Roads & Highways	1108	1023675.67 1.05157e+006	323515
		Total	**1108**	**1,023,675.67**	**323,515.00**
17	Ministry of Steel	Metals & Mining	1	1700 1756.2	183.71
		Steel	19	18161.41 21399.7	9471.99
		Total	**20**	**19,861.41**	**9,655.70**
Total			**1948**	**3,632,088.32**	**1,971,455.21**

****

Table 2: State-wise Ongoing Projects

Ongoing Projects State-Wise

FEBRUARY 2026

Sl.No	STATE NAME	Allocated To	Sector	Project Count	Original Cost (Latest Revised Cost) in Rs. Crore	Cumulative Expenditure in Rs. Crore
1		Department of Higher Education	Education	1	494.52 429.7	364.48
	Offshore	Ministry of Petroleum & Natural Gas	Oil & Gas	6	19714.58 22972.8	13184.76
		Ministry of Ports, Shipping and Waterways	Inland Waterways	1	177 197	383.41
		Ministry of Railways	Railways	1	819 819	580.51
	PAN India	Department of Telecommunications	Telecommunication	5	141080.68 263402	73544.16
		Ministry of Railways	Railways	1	274.39 274.39	0.00
			Total	**15**	**162560.17**	**88057.32**
2	Andaman & Nicobar	Ministry of Housing & Urban Affairs	Real Estate	1	209.88 209.88	0.00
		Ministry of Road Transport & Highways	Roads & Highways	3	653.97 1081.48	0.00
			Total	**4**	**863.85**	**0.00**
3	Andhra Pradesh	Department for Promotion of Industry & Internal Trade	Real Estate	1	2139.44 2139.44	687.82
		Department of Higher Education	Education	1	305 305	62.71
		Department of Telecommunications	Telecommunication	3	7147.17 7147.17	2417.62
		Department of Water Resources, River Development & GR	Water Resources	3	10901.5 57269.5	27640.94
		Ministry of Civil Aviation	Aviation & Aviation Infrastructure	3	1224.86 1224.86	768.76
		Ministry of Housing & Urban Affairs	Waste & Water	1	172.22 172.22	88.86
		Ministry of Labour and Employment	Healthcare	1	384.27 384.27	253.37
		Ministry of Petroleum & Natural Gas	Energy Storage	2	2898.34 3050	2448.25
			Oil & Gas	5	38062.34 38122.3	33370.64
		Ministry of Power	Transmission & Distribution	7	20653.73 20653.7	6776.51
		Ministry of Railways	Railways	24	47210.95 55167.9	36243.76
		Ministry of Road Transport & Highways	Roads & Highways	90	76221.18 75165.8	25182.23
			Total	**141**	**207321**	**135941.47**
4	Arunachal Pradesh	Department of Higher Education	Education	1	592.61 592.61	550.61
		Department of Telecommunications	Telecommunication	1	1255.49 1255.49	315.00
		Ministry of Petroleum & Natural Gas	Oil & Gas	1	9265 9265	6689.00
		Ministry of Power	Electricity Generation	4	41850.64 61640.8	30289.01
			Transmission & Distribution	2	4963.8 9338.7	7953.72
		Ministry of Railways	Railways	1	435 1250	828.77
		Ministry of Road Transport & Highways	Roads & Highways	12	8579.09 8579.09	1118.60
			Total	**22**	**66941.63**	**47744.71**
5	Assam	Department of Higher Education	Education	1	153.71 153.71	137.84
		Department of Telecommunications	Telecommunication	1	1255.49 1255.49	315.00
		Department of Water Resources, River Development & GR	Water Resources	1	256.16 256.16	44.70
		Ministry of Civil Aviation	Aviation & Aviation Infrastructure	1	1712 2520	2591.82
		Ministry of Coal	Coal	2	449.23 449.23	187.08
		Ministry of Labour and Employment	Healthcare	1	143.23 154.75	116.08
		Ministry of Petroleum & Natural Gas	Energy Storage	3	10768.4 11947.4	10904.75
			Oil & Gas	14	27720.47 38075.3	28567.69
		Ministry of Power	Electricity Generation	1	6285.33 26075.5	26023.91
			Transmission & Distribution	1	5111.33 6700	5506.73
		Ministry of Railways	Railways	8	18227.15 19942.2	11154.92
		Ministry of Road Transport & Highways	Roads & Highways	55	48664.53 49270.1	13119.62
			Total	**89**	**120747.03**	**98670.14**
6	Bihar	Department of Higher Education	Education	1	499.21 499.21	449.39
		Department of Telecommunications	Telecommunication	4	4220.71 3992.24	1454.03

Ongoing Projects State-Wise

FEBRUARY 2026

Sl.No	STATE NAME	Allocated To	Sector	Project Count	Original Cost (Latest Revised Cost) in Rs. Crore	Cumulative Expenditure in Rs. Crore
6	Bihar	Department of Water Resources, River Development & GR	Waste & Water	5	2351.43 2351.43	1303.45
			Water Resources	2	2193.34 3088.88	620.65
		Ministry of Civil Aviation	Aviation & Aviation Infrastructure	3	3541.56 3541.56	1519.34
		Ministry of Health & Family Welfare	Healthcare	1	250 500	96.21
			Healthcare	1	1264 1264	0.00
		Ministry of Housing & Urban Affairs	Urban Public Transport	1	13365.77 13365.8	4984.26
			Waste & Water	1	158.78 158.78	93.35
		Ministry of Petroleum & Natural Gas	Energy Storage	1	10228 11407	10626.49
			Oil & Gas	7	25153.5 27018.2	13839.50
		Ministry of Ports, Shipping and Waterways	Inland Waterways	1	5369.18 5061.15	3806.78
		Ministry of Power	Electricity Generation	2	40387.09 43704.6	15161.18
			Transmission & Distribution	3	3119.63 3119.63	89.07
		Ministry of Railways	Railways	21	41041.25 45509.6	19417.45
		Ministry of Road Transport & Highways	Roads & Highways	71	86890.36 85281.6	22969.18
			Total	**125**	**240033.81**	**96430.33**
7	Chhattisgarh	Department of Higher Education	Education	1	1188.97 1188.97	0.00
		Department of Telecommunications	Telecommunication	3	7147.17 7147.17	2417.62
		Department of Water Resources, River Development & GR	Water Resources	2	842.26 1109.33	867.91
		Ministry of Coal	Coal	14	34428.39 34428.4	12495.12
			Railways	1	1686.22 2438.53	561.94
		Ministry of Health & Family Welfare	Healthcare	3	975 972.85	494.99
		Ministry of Petroleum & Natural Gas	Oil & Gas	3	10613.29 11024	7269.74
		Ministry of Power	Electricity Generation	2	25321 25897	5240.07
		Ministry of Railways	Railways	19	35085.53 39529.7	20795.73
		Ministry of Road Transport & Highways	Roads & Highways	24	19089.87 20458.4	6767.79
		Ministry of Steel	Metals & Mining	1	1700 1756.2	183.71
			Steel	6	7530.14 10050.1	6043.45
			Total	**79**	**145607.84**	**63138.07**
8	Dadra & Nagar Haveli and Daman & Diu	Ministry of Housing & Urban Affairs	Waste & Water	1	210 210	0.00
		Ministry of Power	Transmission & Distribution	1	4546.26 4546.26	4500.79
		Ministry of Railways	Railways	1	108000 108000	87754.89
		Ministry of Road Transport & Highways	Roads & Highways	2	2107.8 2891.81	743.21
			Total	**5**	**114864.06**	**92998.89**
9	Delhi	Department of Higher Education	Education	2	706.49 709.42	339.28
		Department of Telecommunications	Telecommunication	1	248.2 248.2	236.91
		Ministry of Health & Family Welfare	Healthcare	2	4799.19 4799.19	24.68
		Ministry of Housing & Urban Affairs	Real Estate	1	32850 32841	12975.31
			Urban Public Transport	5	81868.36 81868.4	47001.25
		Ministry of Power	Transmission & Distribution	2	2331 2331	1762.36
		Ministry of Railways	Railways	5	19348.46 20637.1	10598.24
		Ministry of Road Transport & Highways	Roads & Highways	6	11477.2 15088.6	8690.17
			Total	**24**	**153628.9**	**81628.20**
10	Goa	Ministry of Civil Aviation	Aviation & Aviation Infrastructure	1	255.69 255.69	154.30
		Ministry of Railways	Railways	2	5804.49 6182.62	6445.22
		Ministry of Road Transport & Highways	Roads & Highways	4	1729.55 1505.43	183.17
			Total	**7**	**7789.73**	**6782.69**

Ongoing Projects State-Wise

FEBRUARY 2026

Sl.No	STATE NAME	Allocated To	Sector	Project Count	Original Cost (Latest Revised Cost) in Rs. Crore	Cumulative Expenditure in Rs. Crore
11	Gujarat	Department of Higher Education	Education	1	490.63 490.63	323.98
		Department of Telecommunications	Telecommunication	1	336.89 301.13	241.23
		Department of Water Resources, River Development & GR	Water Resources	2	25739.93 40082.8	36817.84
		Ministry of Civil Aviation	Aviation & Aviation Infrastructure	2	1668.1 1914.1	886.76
		Ministry of Coal	Electricity Generation	4	5421.78 5421.78	2188.14
		Ministry of Health & Family Welfare	Healthcare	3	1845 2477.48	2135.58
		Ministry of Housing & Urban Affairs	Real Estate	1	539 539	39.63
			Urban Public Transport	3	28177.49 30329	25918.11
			Waste & Water	1	200 200	100.00
		Ministry of Labour and Employment	Healthcare	3	973.35 973.35	290.30
		Ministry of Petroleum & Natural Gas	Energy Storage	3	19472.86 19420.4	15586.61
			Oil & Gas	11	32704.12 32357.3	24172.22
		Ministry of Ports, Shipping and Waterways	Shipping	3	4514.64 4681.1	1468.98
			Tourism, Hospitality & Wellness	1	573 1238.05	545.51
		Ministry of Power	Electricity Generation	1	339.35 339.35	317.59
			Transmission & Distribution	16	69253.53 69253.5	12884.90
		Ministry of Railways	Railways	25	186405.66 264214	235337.92
		Ministry of Road Transport & Highways	Roads & Highways	46	50621.34 57526.1	23889.77
			Total	**127**	**429276.67**	**383145.07**
12	Haryana	Department for Promotion of Industry & Internal Trade	Logistics Infrastructure	1	763 763	430.00
		Ministry of Health & Family Welfare	Healthcare	1	1299 1646.43	574.64
		Ministry of Housing & Urban Affairs	Urban Public Transport	2	11683.71 11683.7	164.84
			Waste & Water	2	491.2 491.2	387.03
		Ministry of Petroleum & Natural Gas	Energy Storage	1	9028 9028	7343.81
			Oil & Gas	6	46284.07 49955.1	35848.50
		Ministry of Power	Transmission & Distribution	3	11696 11696	2384.23
		Ministry of Railways	Railways	4	53464 126368	125753.43
		Ministry of Road Transport & Highways	Roads & Highways	24	32523.29 35571.1	12906.32
			Total	**44**	**167232.27**	**185792.80**
13	Himachal Pradesh	Department of Higher Education	Education	3	811.15 921.89	671.50
		Department of Telecommunications	Telecommunication	1	336.89 301.13	241.23
		Ministry of Power	Electricity Generation	4	7728.04 13783.7	4500.71
		Ministry of Railways	Railways	2	14987 14987.1	7989.94
		Ministry of Road Transport & Highways	Roads & Highways	23	21302.62 25297.3	9034.52
			Total	**33**	**45165.7**	**22437.90**
14	Jammu and Kashmir	Department of Higher Education	Education	1	424.93 500.91	484.52
		Department of Telecommunications	Telecommunication	1	336.89 301.13	241.23
		Ministry of Civil Aviation	Aviation & Aviation Infrastructure	1	861.37 861.37	299.47
		Ministry of Health & Family Welfare	Healthcare	1	1828 2160.84	1517.17
		Ministry of Petroleum & Natural Gas	Oil & Gas	2	1059.9 1059.9	272.49
		Ministry of Power	Electricity Generation	4	22207.77 27945.1	15004.45
			Transmission & Distribution	1	218.6 218.6	3.28
		Ministry of Road Transport & Highways	Roads & Highways	38	36002.18 36268.3	13061.93
			Total	**49**	**62939.64**	**30884.54**
15	Jharkhand	Department of Telecommunications	Telecommunication	3	7147.17 7147.17	2417.62

Ongoing Projects State-Wise

FEBRUARY 2026

Sl.No	STATE NAME	Allocated To	Sector	Project Count	Original Cost (Latest Revised Cost) in Rs. Crore	Cumulative Expenditure in Rs. Crore
15	Jharkhand	Department of Water Resources, River Development & GR	Water Resources	2	5430.04 12010.3	6061.10
		Ministry of Coal	Coal	28	51354.95 51119.3	10847.53
			Railways	1	1799.64 2564.34	1663.13
		Ministry of Health & Family Welfare	Healthcare	2	500 958.9	325.00
		Ministry of Housing & Urban Affairs	Waste & Water	3	654.14 654.14	403.16
		Ministry of Petroleum & Natural Gas	Energy Storage	1	10228 11407	10626.49
			Oil & Gas	3	2010.07 2010.07	670.18
		Ministry of Ports, Shipping and Waterways	Inland Waterways	1	5369.18 5061.15	3806.78
		Ministry of Power	Coal	2	2083 2365	1007.16
			Electricity Generation	2	33026 34660	20103.26
			Transmission & Distribution	1	1842.25 1842.25	1648.05
		Ministry of Railways	Railways	13	37614.07 38474.7	11111.47
		Ministry of Road Transport & Highways	Roads & Highways	35	38692.29 37624.9	12047.14
		Ministry of Steel	Steel	6	2854.58 3572.87	1777.11
			Total	**103**	**200605.38**	**84515.18**
16	Karnataka	Department for Promotion of Industry & Internal Trade	Real Estate	1	1701.81 1701.81	207.54
		Department of Water Resources, River Development & GR	Water Resources	1	770.16 1606.07	1515.60
		Ministry of Civil Aviation	Aviation & Aviation Infrastructure	3	1143.4 1143.4	677.12
		Ministry of Housing & Urban Affairs	Urban Public Transport	2	41193.24 45483.2	39426.15
			Waste & Water	2	337.69 337.69	178.89
		Ministry of Labour and Employment	Healthcare	2	428.92 428.92	74.99
		Ministry of Petroleum & Natural Gas	Energy Storage	1	678 1732	994.21
			Oil & Gas	5	9662 12693.6	9291.99
		Ministry of Ports, Shipping and Waterways	Shipping	1	153.23 153.23	38.31
		Ministry of Power	Transmission & Distribution	9	21604 21604	5839.91
		Ministry of Railways	Railways	18	41130.29 47548.9	21375.17
		Ministry of Road Transport & Highways	Roads & Highways	75	81360.12 86063.1	26490.46
		Ministry of Steel	Steel	1	1043.63 1043.63	518.05
			Total	**121**	**201206.49**	**106628.39**
17	Kerala	Department of Higher Education	Education	2	2533.45 2744.4	682.26
		Ministry of Civil Aviation	Aviation & Aviation Infrastructure	1	484.57 484.57	171.48
		Ministry of Housing & Urban Affairs	Urban Public Transport	1	1957.05 1957.05	596.83
		Ministry of Petroleum & Natural Gas	Oil & Gas	3	8505 11499	5431.02
		Ministry of Power	Transmission & Distribution	1	173.14 173.14	1.73
		Ministry of Railways	Railways	2	1414 1398.19	396.83
		Ministry of Road Transport & Highways	Roads & Highways	21	55629.95 61868.6	18904.94
			Total	**31**	**70697.16**	**26185.09**
18	Ladakh	Department of Telecommunications	Telecommunication	1	336.89 301.13	241.23
		Ministry of Civil Aviation	Aviation & Aviation Infrastructure	1	480 640	492.25
		Ministry of Road Transport & Highways	Roads & Highways	2	785.9 785.9	542.71
			Total	**4**	**1602.79**	**1276.19**
19	Madhya Pradesh	Department of Higher Education	Education	1	496.28 496.28	56.35
		Department of Telecommunications	Telecommunication	3	3883.82 3691.11	1212.80
		Department of Water Resources, River Development & GR	Water Resources	4	23658.27 23971.1	11598.81
		Ministry of Coal	Coal	16	35799.19 35799.2	3719.55

Ongoing Projects State-Wise

FEBRUARY 2026

Sl.No	STATE NAME	Allocated To	Sector	Project Count	Original Cost (Latest Revised Cost) in Rs. Crore	Cumulative Expenditure in Rs. Crore
19	Madhya Pradesh	Ministry of Health & Family Welfare	Healthcare	2	650 650	233.41
		Ministry of Housing & Urban Affairs	Urban Public Transport	2	14442.2 14442.2	8691.80
			Waste & Water	4	1243.05 1303.47	1127.76
		Ministry of Mines	Metals & Mining	1	1856.36 1856.36	959.13
		Ministry of Petroleum & Natural Gas	Energy Storage	1	10088 10088	8130.19
			Oil & Gas	3	53003.25 53414	10328.40
		Ministry of Power	Electricity Generation	1	20446 20446	1294.64
			Transmission & Distribution	9	45890.32 45890.3	5829.54
		Ministry of Railways	Railways	19	58468.02 73753.8	57085.61
		Ministry of Road Transport & Highways	Roads & Highways	59	41567.17 38269	10196.01
			Total	**125**	**311491.93**	**120464.00**
20	Maharashtra	Department of Telecommunications	Telecommunication	4	7608.59 7608.59	2583.64
		Department of Water Resources, River Development & GR	Water Resources	11	22660.36 32345.7	35176.79
		Ministry of Civil Aviation	Aviation & Aviation Infrastructure	1	500.48 500.48	368.21
		Ministry of Coal	Coal	26	12900.3 12900.3	2958.99
		Ministry of Housing & Urban Affairs	Urban Public Transport	9	60255.66 74395.7	35081.34
			Waste & Water	4	814.94 814.94	715.68
		Ministry of Labour and Employment	Healthcare	3	884.31 886.08	648.49
		Ministry of Petroleum & Natural Gas	Energy Storage	1	281.35 389.67	254.32
			Oil & Gas	13	47001.36 49891.4	21579.07
		Ministry of Ports, Shipping and Waterways	Healthcare	1	693 693	58.00
			Shipping	2	6900 6900	6064.89
		Ministry of Power	Transmission & Distribution	5	32596.67 32596.7	6911.17
		Ministry of Railways	Railways	34	267898.34 360179	286834.10
		Ministry of Road Transport & Highways	Roads & Highways	101	84736.12 90360.8	24891.59
			Total	**215**	**545731.48**	**424126.28**
21	Manipur	Department of Sports	Education	1	906.47 611.74	571.72
		Department of Water Resources, River Development & GR	Water Resources	1	1449.44 1822.24	1837.91
		Ministry of Civil Aviation	Aviation & Aviation Infrastructure	1	499 499	174.89
		Ministry of Petroleum & Natural Gas	Oil & Gas	1	9265 9265	6689.00
		Ministry of Power	Transmission & Distribution	1	5111.33 6700	5506.73
		Ministry of Railways	Railways	1	14323 21885.9	15849.48
		Ministry of Road Transport & Highways	Roads & Highways	28	9752.18 9752.18	5088.35
			Total	**34**	**41306.42**	**35718.08**
22	Meghalaya	Department of Telecommunications	Telecommunication	1	971.96 971.96	224.60
		Ministry of Petroleum & Natural Gas	Oil & Gas	1	9265 9265	6689.00
		Ministry of Power	Transmission & Distribution	1	5111.33 6700	5506.73
		Ministry of Road Transport & Highways	Roads & Highways	12	6148.96 5995.63	874.28
			Total	**15**	**21497.25**	**13294.61**
23	Mizoram	Department of Higher Education	Education	1	474.23 474.23	167.55
		Ministry of Petroleum & Natural Gas	Energy Storage	1	225.71 225.71	18.59
			Oil & Gas	1	9265 9265	6689.00
		Ministry of Power	Transmission & Distribution	1	5111.33 6700	5506.73
		Ministry of Road Transport & Highways	Roads & Highways	21	14421.14 14565.7	2441.06
			Total	**25**	**29497.41**	**14822.93**

Ongoing Projects State-Wise

FEBRUARY 2026

Sl.No	STATE NAME	Allocated To	Sector	Project Count	Original Cost (Latest Revised Cost) in Rs. Crore	Cumulative Expenditure in Rs. Crore
24	Nagaland	Department of Higher Education	Education	1	275.63 275.63	262.20
		Ministry of Petroleum & Natural Gas	Oil & Gas	2	9492.62 9492.62	6707.35
		Ministry of Power	Transmission & Distribution	1	5111.33 6700	5506.73
		Ministry of Railways	Railways	2	8786.7 8786.7	6147.01
		Ministry of Road Transport & Highways	Roads & Highways	19	6191.03 6745.08	874.32
			Total	**25**	**29857.31**	**19497.61**
25	Odisha	Department of Higher Education	Education	2	1428.29 1042.06	895.75
		Department of Telecommunications	Telecommunication	3	7147.17 7147.17	2417.62
		Department of Water Resources, River Development & GR	Water Resources	3	4612.34 12314.5	13620.96
		Ministry of Coal	Coal	13	37048.73 34740.4	13795.84
			Electricity Generation	1	27212.96 27213	2819.83
		Ministry of Labour and Employment	Healthcare	1	164.6 164.6	16.40
		Ministry of Mines	Metals & Mining	4	6322 8702.17	6006.47
		Ministry of Petroleum & Natural Gas	Energy Storage	2	12886.34 14217	12926.99
			Oil & Gas	6	25800.35 24283.5	16630.71
		Ministry of Ports, Shipping and Waterways	Shipping	1	3004.63 3004.63	1277.52
		Ministry of Power	Electricity Generation	1	11843.75 12543	5770.33
			Transmission & Distribution	2	3065.19 3065.19	64.00
		Ministry of Railways	Railways	28	43414.1 49171.3	32050.66
			Railways	1	267.61 267.61	0.00
		Ministry of Road Transport & Highways	Roads & Highways	40	25465.75 28309.6	9477.25
			Total	**108**	**209683.81**	**117770.33**
26	Puducherry	Department of Higher Education	Education	1	618.34 544.34	531.44
		Ministry of Railways	Railways	1	713 981	633.24
		Ministry of Road Transport & Highways	Roads & Highways	4	7027.6 7051.29	2572.27
			Total	**6**	**8358.94**	**3736.95**
27	Punjab	Department of Higher Education	Education	2	559.3 559.3	348.81
		Department of Water Resources, River Development & GR	Water Resources	2	3727.07 5177.86	4350.91
		Ministry of Health & Family Welfare	Healthcare	2	650 924.75	0.00
		Ministry of Housing & Urban Affairs	Waste & Water	2	545.53 553.64	374.66
		Ministry of Petroleum & Natural Gas	Oil & Gas	5	12693.36 12693.4	8249.17
		Ministry of Power	Transmission & Distribution	1	5969 5969	1074.42
		Ministry of Railways	Railways	2	13684.64 13685	7549.10
		Ministry of Road Transport & Highways	Roads & Highways	38	50599.31 55862.4	23349.30
			Total	**54**	**88428.21**	**45296.37**
28	Rajasthan	Department of Telecommunications	Telecommunication	2	758.54 530.07	393.76
		Ministry of Civil Aviation	Aviation & Aviation Infrastructure	3	2874 2874	842.79
		Ministry of Coal	Electricity Generation	1	1813 1813	1752.16
		Ministry of Petroleum & Natural Gas	Energy Storage	3	52618.05 88948.1	74084.70
			Oil & Gas	2	10599 10599	6732.60
		Ministry of Power	Transmission & Distribution	20	73356.69 73356.7	20182.93
		Ministry of Railways	Railways	23	88788.95 165500	151767.60
		Ministry of Road Transport & Highways	Roads & Highways	27	19439.72 18105.9	8695.15
			Total	**81**	**250247.95**	**264451.69**
29	Sikkim	Department of Higher Education	Education	2	999.82 924.82	458.95

Ongoing Projects State-Wise

FEBRUARY 2026

Sl.No	STATE NAME	Allocated To	Sector	Project Count	Original Cost (Latest Revised Cost) in Rs. Crore	Cumulative Expenditure in Rs. Crore
29	Sikkim	Ministry of Civil Aviation	Aviation & Aviation Infrastructure	1	323.26 323.26	68.04
		Ministry of Health & Family Welfare	Healthcare	1	250 635.21	655.21
		Ministry of Petroleum & Natural Gas	Oil & Gas	1	9265 9265	6689.00
		Ministry of Power	Electricity Generation	2	6686.33 7576.15	5783.52
			Transmission & Distribution	1	4754.42 9129.32	7951.63
		Ministry of Railways	Railways	1	7877 11775	10312.14
		Ministry of Road Transport & Highways	Roads & Highways	8	3158.89 3287.17	88.66
			Total	**17**	**33314.72**	**32007.15**
30	Tamil Nadu	Ministry of Civil Aviation	Aviation & Aviation Infrastructure	1	1207 1207	250.29
		Ministry of Coal	Electricity Generation	1	218.03 218.03	166.55
		Ministry of Health & Family Welfare	Healthcare	1	1264 2021.51	441.29
		Ministry of Housing & Urban Affairs	Urban Public Transport	1	63246 63246	31451.38
		Ministry of Labour and Employment	Healthcare	1	152.95 177.01	123.22
		Ministry of Mines	Metals & Mining	1	166 166	135.00
		Ministry of Petroleum & Natural Gas	Energy Storage	3	2334 3448.71	1976.59
			Oil & Gas	4	38385 46153	6498.64
		Ministry of Power	Transmission & Distribution	1	548 548	115.08
		Ministry of Railways	Railways	6	6938.7 7456.71	3541.19
		Ministry of Road Transport & Highways	Roads & Highways	50	61860.57 58070.9	18710.87
			Total	**70**	**176320.25**	**63410.10**
31	Telangana	Department of Higher Education	Education	1	262 262	203.94
		Department of Telecommunications	Telecommunication	3	3923.59 3923.59	1226.29
		Department of Water Resources, River Development & GR	Water Resources	4	11670.14 24129.6	11936.59
		Ministry of Civil Aviation	Aviation & Aviation Infrastructure	1	500.48 500.48	368.21
		Ministry of Coal	Coal	7	2986.57 2986.57	1747.85
		Ministry of Health & Family Welfare	Healthcare	1	1028 1365.95	950.92
		Ministry of Housing & Urban Affairs	Construction	1	644 644	136.51
		Ministry of Petroleum & Natural Gas	Oil & Gas	1	215 215	38.16
		Ministry of Power	Transmission & Distribution	2	5694.56 5694.56	5293.99
		Ministry of Railways	Railways	11	19213.75 22977.8	14669.64
		Ministry of Road Transport & Highways	Roads & Highways	56	39336.09 42423.6	10994.09
			Total	**88**	**85474.18**	**47566.19**
32	Tripura	Ministry of Petroleum & Natural Gas	Energy Storage	1	656 656	509.07
			Oil & Gas	2	9474.33 9396.51	6767.98
		Ministry of Power	Transmission & Distribution	1	5111.33 6700	5506.73
		Ministry of Road Transport & Highways	Roads & Highways	9	6081.38 6105.91	254.99
			Total	**13**	**21323.04**	**13038.77**
33	Uttar Pradesh	Department of Higher Education	Education	1	246 246	200.11
		Department of Telecommunications	Telecommunication	4	4220.71 3992.24	1454.03
		Department of Water Resources, River Development & GR	Waste & Water	2	1532.96 1532.96	243.43
			Water Resources	4	23983.27 27339.8	13244.04
		Ministry of Civil Aviation	Aviation & Aviation Infrastructure	3	3949.13 3949.13	1031.36
		Ministry of Coal	Coal	2	1328.09 1328.09	1099.25
			Electricity Generation	1	17237.8 21780.9	20991.24
		Ministry of Housing & Urban Affairs	Urban Public Transport	4	55531.15 55531.2	42884.49

Ongoing Projects State-Wise

FEBRUARY 2026

Sl.No	STATE NAME	Allocated To	Sector	Project Count	Original Cost (Latest Revised Cost) in Rs. Crore	Cumulative Expenditure in Rs. Crore
33	Uttar Pradesh	Ministry of Housing & Urban Affairs	Waste & Water	1	561.74 561.74	485.91
		Ministry of Petroleum & Natural Gas	Energy Storage	2	11068.45 11068.5	8398.59
			Oil & Gas	3	17116.12 17116.1	691.78
		Ministry of Ports, Shipping and Waterways	Inland Waterways	1	5369.18 5061.15	3806.78
		Ministry of Power	Electricity Generation	1	17195 17195	2572.87
			Transmission & Distribution	5	35482.81 35482.8	3052.12
		Ministry of Railways	Railways	26	95077.38 168712	146825.25
		Ministry of Road Transport & Highways	Roads & Highways	120	139113.61 133689	39658.12
			Total	**180**	**429013.4**	**286639.37**
34	Uttarakhand	Department of Higher Education	Education	1	650.85 650.85	335.50
		Department of Water Resources, River Development & GR	Water Resources	1	2584.1 2584.1	990.18
		Ministry of Health & Family Welfare	Healthcare	2	650 1093.89	577.08
		Ministry of Housing & Urban Affairs	Real Estate	1	150.97 150.97	18.95
		Ministry of Labour and Employment	Healthcare	1	102.4 297.63	322.55
		Ministry of Power	Electricity Generation	3	11663.95 25651.4	20934.71
		Ministry of Railways	Railways	1	38953 38953	27881.09
		Ministry of Road Transport & Highways	Roads & Highways	38	22223.35 22220.1	5875.80
			Total	**48**	**76978.62**	**56935.86**
35	West Bengal	Department of Higher Education	Education	1	500 442	403.85
		Department of Telecommunications	Telecommunication	2	3462.17 3462.17	1060.27
		Department of Water Resources, River Development & GR	Waste & Water	1	154.73 154.73	96.17
		Ministry of Civil Aviation	Aviation & Aviation Infrastructure	2	1877.3 1877.3	519.41
		Ministry of Coal	Coal	13	15863.74 15863.7	2974.69
		Ministry of Mines	Construction	1	255.37 255.37	96.26
		Ministry of Petroleum & Natural Gas	Energy Storage	1	10228 11407	10626.49
			Oil & Gas	11	19590.65 20535.2	12338.36
		Ministry of Ports, Shipping and Waterways	Inland Waterways	1	5369.18 5061.15	3806.78
			Shipping	2	551.91 551.91	489.28
		Ministry of Power	Electricity Generation	3	20091.84 21644.6	4235.05
			Transmission & Distribution	2	751.63 751.63	65.39
		Ministry of Railways	Railways	16	49559.1 60771	36953.27
		Ministry of Road Transport & Highways	Roads & Highways	24	16531.77 15962	3391.78
		Ministry of Steel	Steel	6	6733.06 6733.06	1133.38
			Total	**86**	**151520.45**	**78190.43**

Table 3: Completed Projects

Completed Projects During Month

FEBRUARY 2026

Sl.No	Project Name (Agency) (Project Code)	State	Date of Approval (Start Date) MM/YYYY	Actual Date of Completion (Orignal/Target DoC) (Revised DoC) MM/YYYY	Orignal Cost Revised Cost in Rs. Crore	Cumulative Expenditure in Rs. Crore
	Ministry of Housing & Urban Affairs					
	Waste & Water					
1	Jaunpur Sewerage Management Infrastructure Project ***(Ministry of Housing & Urban Affairs)*** **702948**	Uttar Pradesh	03/2017 (08/2019)	03/2026 (06/2023) (03/2026)	235.73 (231.62)	231.62
	Total (1)				**235.73**	**231.62**
	Ministry of Petroleum & Natural Gas					
	Oil & Gas					
2	Replacement and Extension of Jetty Pipelines [REJP] at KR ***(Bharat Petroleum Corporation Limited [BPCL])*** **709790**	Kerala	03/2023 (03/2023)	02/2026 (03/2026) (02/2026)	621.87 (372)	220
3	Installation of Independent De- Aromatized Solvents [DAS] production facilities at MR ***(Bharat Petroleum Corporation Limited [BPCL])*** **709789**	Maharashtra	03/2023 (03/2023)	02/2026 (07/2025) (02/2026)	405 (343)	254.56
4	PP Project, Pata ***(Gas Authority of India Limited [GAIL])*** **400161**	Uttar Pradesh	03/2019 (03/2019)	02/2026 (01/2024) (02/2026)	910.56 (1299.02)	1082
	Total (3)				**1937.43**	**1556.56**
	Ministry of Power					
	Transmission & Distribution					
5	Transmission system for evacuation of power from REZ in Rajasthan 20 GW under Phase-III part B1 ***(Power Grid Corporation of India Limited [POWERGRID])*** **611950**	Rajasthan	09/2023 (09/2023)	03/2026 (04/2025) (02/2026)	2190.54 (-)	2190.54
	Total (1)				**2190.54**	**2190.54**
	Ministry of Railways					
	Railways					
6	Penukonda - Dharmavaram Doubling Project [41.5 Km] ***(South Western Railway [SWR] - II)*** **705789**	Andhra Pradesh	06/2018 (12/2018)	02/2026 (03/2026) (03/2026)	307.66 (307.66)	311.28
7	Quadrupling between Gandhidham Adipur with Y connection at Adipur for providing direct entry towards Mundra Port and Bhuj and high level platform at Gopalpur 11Kms ***(Western Railway [WR] - II)*** **611944**	Gujarat	02/2023 (02/2023)	02/2026 (03/2026) (01/2026)	152.44 (152.44)	120.36
8	Trivandrum- Kanyakumari ***(Southern Railway [SR] - I)*** **705635**	Multi-States (Kerala, Tamil Nadu)	08/2017 (03/2016)	03/2026 (03/2025) (12/2026)	1432 (3785.45)	2882.55
	Total (3)				**1892.1**	**3314.19**
	Ministry of Road Transport & Highways					
	Roads & Highways					
9	Construction of 2-Laning with hard shoulders of Hayuliang Hawai bypass Road on EPC basis from design Km. 51.825 to Km. 63.131 Existing Km 45.050 of HayuliangHawai road to Hawai Town under SARDP-NE -Balance work Pkg - IV ***(NHIDCL)*** **618424**	Arunachal Pradesh	01/2017 (05/2021)	NA (05/2023) (07/2026)	256.66 (216.76)	0
	Total (1)				**256.66**	**0**

Note: Cumulative Expenditure is as per last reporting by Central Line Ministries/ Departments on the IPM portal, this may not be the actual completion cost.

Table 4: Newly Added Projects

Newly Added Projects

FEBRUARY 2026

Sl.No	Project Name (Agency) (Project Code)	State	Date of Approval (Start Date) MM/YYYY	Orignal/Target DoC (Revised DoC) MM/YYYY	Orignal Cost (Revised Cost) in Rs. Crore
	Department of Water Resources, River Development & GR				
	Water Resources				
1	Ken-Betwa Linking Development Project ***(Department of Water Resources, River Development,)*** **(701530)**	Multi-States (Madhya Pradesh, Uttar Pradesh)	(03/2022)	03/2029 (-)	21030 (-)
2	Subernarekha Project, Odisha ***(Department of Water Resources, River Development & GR)*** **(701402)**	Odisha	(01/1998)	12/2019 (03/2026)	3055.88 (7023.19)
	Total (2)				**24085.88**
	Ministry of Coal				
	Coal				
3	RPR FOR DURGAPUR OCP 10 MTY ***(SECL - CIL)*** **(619171)**	Chhattisgarh	09/2025 (09/2025)	03/2032 (-)	2415.91 (-)
4	MADANNAGAR OCP 12 MTY - MDO ***(SECL - CIL)*** **(619172)**	Chhattisgarh	12/2024 (12/2024)	03/2029 (-)	1859.19 (-)
	Total (2)				**4275.1**
	Ministry of Petroleum & Natural Gas				
	Oil & Gas				
5	Provision of four bitumen tanks with capacity of 5 TMT each at Visakh Refinery ***(Ministry of Petroleum and Natural Gas)*** **(619226)**	Andhra Pradesh	09/2025 (09/2025)	03/2028 (-)	258.34 (-)
6	Change of service of existing Mundra-Panipat Pipeline [Panipat - Churwa section] from Crude oil to Product ***(IOCL)*** **(619196)**	Haryana	05/2025 (05/2025)	03/2027 (-)	359 (-)
7	Petro Resid Fluidized Catalytic Cracking [PRFCC] Unit and its associated facilities at Mumbai Refinery ***(Ministry of Petroleum & Natural Gas)*** **(619223)**	Maharashtra	05/2025 (05/2025)	09/2029 (-)	13626 (-)
8	Augmentation of DUPL-DPPL Pipeline ***(Ministry of Petroleum & Natural Gas)*** **(619224)**	Maharashtra	06/2025 (06/2025)	03/2028 (-)	844 (-)
9	Installation of Compression facility at GAIL Usar ***(Ministry of Petroleum & Natural Gas)*** **(619225)**	Maharashtra	04/2025 (04/2025)	04/2027 (-)	260.2 (-)
10	Kanpur LPG Bottling Plant ***(MinistryofPetroleumNaturalGas)*** **(619191)**	Uttar Pradesh	09/2025 (09/2025)	09/2027 (-)	202 (-)
	Total (6)				**15549.54**
	Ministry of Road Transport & Highways				
	Roads & Highways				
11	Rehabilitation and up-gradation of section to Intermediate/2-Lane with hard shoulder from Km 107.760 to Km 129.445 After Middle strait to Humphrey, Km 130.600 to Km 138.00 After Humphrey to Kadamtala & Km 155.00 to Km 181.0 End of Jarwa to Rangat of NH-04 in UT of A&N on EPC Package-IIIA ***(NHIDCL)*** **(619184)**	Andaman & Nicobar	02/2018 (03/2024)	09/2025 (-)	207.45 (376.48)
12	Rehabilitation and up-gradation and completion of balance work of section from Km 155.00 to Km 181.00 End of Jarwa to Rangat of NH -4 Total length 26 Km to Intermediate Lane/2-lane with hard shoulders in the UT of A&N Islands on EPC basis - Package-III.B Balance work ***(NHIDCL)*** **(619185)**	Andaman & Nicobar	02/2018 (05/2024)	10/2025 (-)	183.56 (333.12)
13	Construction of Balance works of Major Bridge over Middle Strait Creek between Km.106.590 to km108.553 of NH-04 connecting South Andaman & Baratang Island in the Union Territory of Andaman & Nicobar Islands on EPC basis ***(NHIDCL)*** **(619186)**	Andaman & Nicobar	03/2015 (05/2024)	02/2026 (-)	262.96 (371.88)
14	6L Connectivity to Port Road from Sabbavaram Sheelanagar-NH516C ***(National Highways Authority of India [NHAI])*** **(618805)**	Andhra Pradesh	12/2024 (02/2026)	02/2028 (-)	977.33 (-)
15	Improvement of 4L road to 6L road and 4L dedicated Port Roads for the Port connectivity road from Convent junction to Sheelanagar Junction ***(National Highways Authority of India [NHAI])*** **(618806)**	Andhra Pradesh	01/2023 (02/2024)	02/2026 (-)	685.99 (680.21)
16	Access Controlled Highway of 4 Lane with Paved Shoulders from TN/AP Border Design Chainage Km 6151 to Puttur Design Chainage Km 81540 of NH-716 & 6 Lane with Paved Shoulders from Mallavaram to Renigunta ***(National Highways Authority of India [NHAI])*** **(618920)**	Andhra Pradesh	03/2024 (12/2024)	12/2026 (-)	1346.82 (1260.37)
17	4-laning of Puttaparthi-Koduru Section of NH-342 ***(MoRTH)*** **(618013)**	Andhra Pradesh	10/2022 (11/2023)	11/2025 (-)	1318.59 (909.19)
18	Kondamodu to Perecherla Section Design Ch. Km 000 to Km 49917 of NH-167AG to to 4LPS ***(MoRTH)*** **(618101)**	Andhra Pradesh	10/2024 (04/2025)	04/2027 (-)	881.61 (-)
19	Rehabilitation and upgradation from Km 22300 to 58635 of MudireddyPalle to Kadapa/Nellore Border via porumamilla Section of NH 167 Two Lane with paved Shoulder in ***(MoRTH)*** **(618103)**	Andhra Pradesh	03/2022 (10/2024)	04/2026 (-)	279.29 (-)
20	Widening of Existing Road to Two Lane with Paved Shoulder Configuration from Km 0.00 to 26.000 & Km 45.200 To 59.622 Of NH 365BB in the State of Andhra Pradesh Under Annual Plan 2023-24 through EPC Mode ***(MoRTH)*** **(618193)**	Andhra Pradesh	01/2024 (04/2025)	12/2026 (-)	368.63 (-)

Newly Added Projects

FEBRUARY 2026

Sl.No	Project Name (Agency) (Project Code)	State	Date of Approval (Start Date) MM/YYYY	Orignal/Target DoC (Revised DoC) MM/YYYY	Orignal Cost (Revised Cost) in Rs. Crore
21	Rehabilitation and Up-gradation of Dhindi - Digamarru section from Km 126/510 to Km 135/740 of NH -214New NH -216 and digamarru -Losari section from Km 0/000 tp Km 34/230 of NH-214 ANew Nh-216 to two lane with paved shoulder in the state of AP-NH ***(MoRTH)*** **(618236)**	Andhra Pradesh	02/2016 (05/2016)	05/2018 (07/2020)	316.06 (288.76)
22	Rehabilitation & Upgradation of NH214New NH-216 from Km 34/230 to Km 84/550 Losari to Machavaram Section to two lane with paved shoulder in the state of Andhrapradesh under NHDP-IV through Engineering, Procurement& Construction EPC mode. ***(MoRTH)*** **(618239)**	Andhra Pradesh	03/2016 (09/2016)	09/2018 (10/2023)	445.22 (459.37)
23	Construction of 6 lane elevated corridor including its approaches from Km. 629880 to Km. 634470 Design Chainage of NH-16 in Ranasthalam Town portion in the state of Andhra Pradesh on EPC Mode under NHO. ***(National Highways Authority of India [NHAI])*** **(618524)**	Andhra Pradesh	07/2024 (03/2025)	03/2027 (-)	257.98 (192.85)
24	6L of Gundugolanu Design km 1023.280 to Kalaparru Design km 1050.680 of NH-5 New NH-16 ***(National Highways Authority of India [NHAI])*** **(618526)**	Andhra Pradesh	10/2018 (01/2020)	07/2021 (04/2022)	665.59 (665.59)
25	Nandigama Bypass and Kanchikacherla bypass ***(National Highways Authority of India [NHAI])*** **(618629)**	Andhra Pradesh	11/2017 (03/2018)	06/2019 (04/2022)	416.07 (444.58)
26	6L Korlam-Kantakapalle Section of NH-130CD Road from Km 421.100 to Km 445.100 Pkg-3 ***(National Highways Authority of India [NHAI])*** **(618682)**	Andhra Pradesh	02/2021 (02/2022)	02/2024 (-)	1112.7 (1127.63)
27	Construction of 2-Laning with hard shoulders of Demwe-Brahmakund section of NH-13 from Ch.0.00 km to 18.464 km on EPC under SARDP-NE NHO-NE -Balance Work ***(NHIDCL)*** **(618445)**	Arunachal Pradesh	08/2020 (06/2025)	12/2027 (-)	353.9 (-)
28	Construction of Intermediate Lane Road with hard shoulder from design chainage Km 0.000 to Km 53.040 Existing Length68.500 Km & Total Design length 53.04 km of Tato to Monigong section of NH-913 Frontier Highway on Nafra Bomdila to Vijaynagar along China border in state of Arunachal pradesh on EPC mode ***(NHIDCL)*** **(618404)**	Arunachal Pradesh	12/2023 (05/2025)	11/2027 (-)	625.61 (-)
29	2L with ES of Yagyi - Kalewa section from Milepost 40/0 to Milepost 115/5 in Myanmar ***(National Highways Authority of India [NHAI])*** **(618958)**	Assam	12/2017 (05/2018)	06/2023 (02/2024)	1200.14 (1200.14)
30	Umagaon - Saharsa Package - I Combined Umagaon-Kaluahi0.000KM to 21.609Km of NH227LSaharghat-Rahika0.000 Km to 26.130KM of NH227JRahika-Rampatti 0.00 KM to 15.00KM of NH527ABideshwarsthan-Bheja0.000KM to 25.915KM of NH527A. ***(NHAI)*** **(618954)**	Bihar	08/2022 (01/2025)	07/2027 (-)	1473.2 (1703.02)
31	Construction of Major Bridge over Baghmati and Lakhandei River along with Approaches from Design km.16.500 to km.21.500 ***(NHAI)*** **(618956)**	Bihar	02/2024 (10/2024)	04/2027 (-)	498.97 (380.3)
32	4L of Siwan- Masrakh section of Ram Janki Marg from Km 230.385 to Km 281.391 of NH-227A ***(National Highways Authority of India [NHAI])*** **(618926)**	Bihar	08/2022 (11/2024)	11/2026 (-)	1431.36 (1927.04)
33	Widening with additional 3L abetting Chhapra Bypass Section of NH-19 from Km. 143.200 to Km. 159.255 Pkg-1 ***(National Highways Authority of India [NHAI])*** **(618905)**	Bihar	02/2024 (08/2024)	08/2026 (-)	470.5 (528.48)
34	4L Elevated Corridor and at-grade improvements from Design Ch0000 to Design Ch 19870 of Danapur Bihta Section, Design Ch0000 to Design Ch0231 connecting the existing RoB near Danapur station ,1.35 Km ramps and at-grade improvements to 4-lane section on Danapur side and Upgradation of existing Two lane carriageway to Four Lane carriageway from Design Ch19870 to Design Ch23500 of Bihta - Koilwar section ***(National Highways Authority of India [NHAI])*** **(618914)**	Bihar	10/2022 (03/2024)	09/2026 (-)	4432.97 (2625.4)
35	4L Greenfield starting from NH-30 near Saristabad Patna to Nathupur Project end point of Patna-Gaya-Dobhi Section of NH-83 ***(National Highways Authority of India [NHAI])*** **(618917)**	Bihar	07/2023 (03/2024)	08/2025 (-)	488.24 (419.66)
36	Bakhtiyarpur-Rajauli Pkg-III from km. 101.630 to km.152.520 ***(National Highways Authority of India [NHAI])*** **(618862)**	Bihar	09/2020 (12/2021)	06/2024 (04/2025)	2156.22 (3046.61)
37	4L of Galgalia - Bahadurganj section from Km 0.000 to Km 49.000 Package-I of NH327E ***(National Highways Authority of India [NHAI])*** **(618582)**	Bihar	01/2021 (01/2022)	01/2024 (-)	1282.97 (1282.97)
38	4L of Bahadurganj Araria section from Km 49.000 to Km 94.000 Package-II of NH-327E ***(National Highways Authority of India [NHAI])*** **(618583)**	Bihar	01/2021 (01/2022)	01/2024 (05/2024)	1358.77 (1358.77)
39	Pre-Construction activities from Km 134.000 to Km 190.233 of NH-333A and Construction of 4 no. of Bypasses at Katoria, Lakhpura, Banka & Panjwara total length-14.359 Km to two lane with paved shoulders standard in State of Bihar. ***(MoRTH)*** **(618126)**	Bihar	11/2022 (12/2024)	12/2026 (-)	479.37 (-)
40	Upgradation of Ambikapur-Ramanujganj-Garwa road of NH-343, Package-III, Badki mahri village to Ramanujganj section from existing km 80.600 to km 110.330 Design Ch. 85.370 to Ch. 114.800 of total length 29.430 km to two lane with paved shoulders udner corridor scheme under EPC Mode in the of Chhattisgarh ***(MoRTH)*** **(618014)**	Chhattisgarh	03/2022 (05/2025)	10/2026 (-)	199.05 (-)
41	Upgradation of Keonchi - Ratanpur Road of NH 45 Package-I, from design chainage km 237.860 to km 273.200 of length 35.340 km to two lane with paved shoulders under Corridor scheme on EPC mode in the state of Chhattisgarh. ***(MoRTH)*** **(618015)**	Chhattisgarh	03/2022 (07/2024)	01/2026 (-)	225.41 (228.93)

Newly Added Projects

FEBRUARY 2026

Sl.No	Project Name (Agency) (Project Code)	State	Date of Approval (Start Date) MM/YYYY	Orignal/Target DoC (Revised DoC) MM/YYYY	Orignal Cost (Revised Cost) in Rs. Crore
42	Upgradation of Ambikapur Ramanujganj - Garhwa Road NH 343 of Package-I, Rajpuri Khurd Village to Padih Village section from existing km 7.830 to km 57.650 Design Ch. 13.700 to Ch. 62.700 of total length 49.00 km to two lane with paved shoulders under EPC mode in the state of Chhattisgarh ***(MoRTH)*** **(618016)**	Chhattisgarh	03/2022 (05/2025)	05/2027 (-)	397.44 (-)
43	Upgradation of Keonchi - Ratanpur Road of NH 45 Package-II, from design chainage km 278.75 to km 321.348 of length 42.598 km to two lane with paved shoulders under Corridor scheme on EPC mode in the state of Chhattisgarh. ***(MoRTH)*** **(618017)**	Chhattisgarh	03/2022 (07/2024)	01/2026 (-)	286 (-)
44	Upgradation of Bilaspur-Takhatpur-Mungeli-Pandariya-Pondi Road on N.H.-130A Package IIIA Takhatpur By-pass from existing Ch. 26.542 to 32.093 [Design Ch. 18.700 to 25.900] & Mungeli By-pass from existing Ch. 45.786 to 56.275 [Design Ch. 29.600 to 51.600] and Package IIIB Pandariya By-Pass from existing Ch. 82.582 to 87.133 [Design Ch. 77.900 to 81.1000 & Pondi By-pass from existing Ch. 103.166 to 104.756 [Design Ch. 97.000 to 103.395] to two lane with paved shoulder configuration in the ***(MoRTH)*** **(618018)**	Chhattisgarh	03/2022 (01/2024)	07/2025 (-)	351.19 (-)
45	Upgradation to Two lane with Paved Shoulder Configuration of Narayanpur Kasturmeta pkg-II from design ch. 48.693 to 70.453 design length21.760 Km. on NH-130D under EPC mode in the state of Chhattisgarh. ***(MoRTH)*** **(617972)**	Chhattisgarh	12/2022 (12/2024)	06/2026 (-)	200.67 (-)
46	Bemetara Bypass NH 30 ***(MoRTH)*** **(617908)**	Chhattisgarh	01/2024 (04/2025)	04/2027 (-)	161.96 (-)
47	4L of Urga - Pathalgaon from Km. 70.200 to km. 157.745 of NH-130A ***(National Highways Authority of India [NHAI])*** **(618640)**	Chhattisgarh	03/2022 (02/2024)	08/2026 (-)	2261.3 (2860.36)
48	4 laning of Champa - Korba from km 0.00 to km 38.2 ***(National Highways Authority of India [NHAI])*** **(618957)**	Chhattisgarh	02/2021 (01/2022)	01/2024 (-)	1002.33 (1304.47)
49	Widening of Existing Road from Intermediate Lane 2-lane to 4-lane Between Km 19.994 to Km 35.180 of NH-848A Rakholi-Khadoli-Velugam Section in U.T. of Dadra and Nagar Haveli and Daman and Diu ***(MoRTH)*** **(619183)**	Dadra & Nagar Haveli and Daman & Diu	10/2022 (02/2024)	02/2026 (-)	198.06 (239.57)
50	Dwarka Expressway from Km -0.600 to Km 5.300 - Pkg-I Shivmurti Chowk-RuB near Dwarka Sector 21 ***(National Highways Authority of India [NHAI])*** **(619202)**	Delhi	03/2018 (09/2020)	09/2022 (02/2024)	2144.67 (3929.5)
51	Construction of 4L Flyover from MES College Junction to Bogmalo Junction on NH-566 from Km. 7.106 to Km. 10.460 and 4L VUP at Queeny Nagar Junction from Km. 3.330 to Km. 4.550 ***(National Highways Authority of India [NHAI])*** **(618609)**	Goa	01/2024 (08/2024)	07/2026 (-)	463.08 (316.28)
52	4-Laning from End of Zuari approaches to Start of Margao Bypass section of NH-66 from Km 536.800 to Km 543.450 ***(MoRTH)*** **(617941)**	Goa	07/2024 (02/2026)	02/2028 (-)	398.25 (-)
53	Development of Chiloda - Gandhinagar- Sarkhej ofNH-147 Package -II ***(MoRTH)*** **(617977)**	Gujarat	04/2018 (11/2018)	11/2020 (07/2022)	211.28 (234.44)
54	6L with PS of Samakhiyali to Santalpur section from km. 339.700 to Km. 430.100 of NH-27 ***(National Highways Authority of India [NHAI])*** **(618564)**	Gujarat	01/2023 (12/2023)	12/2025 (-)	1553.76 (34.34)
55	Vadodara Mumbai Expressway Ena -Kim Phase IB - Pkg VI [Km 217.500 to Km 254.430] ***(National Highways Authority of India [NHAI])*** **(618464)**	Gujarat	05/2020 (12/2021)	12/2023 (11/2024)	2271.86 (4297.28)
56	Vadodara Mumbai Expressway Jujuwa - Gandeva from Km. 154.600 to Km. 190.000 Phase-I Package-VIII ***(National Highways Authority of India [NHAI])*** **(618466)**	Gujarat	07/2023 (08/2024)	03/2026 (-)	3834.24 (3820.2)
57	Vadodara Mumbai Expressway Karvad - Jujuwa from Km. 128.000 to Km. 154.600 Phase-I Package-IX ***(National Highways Authority of India [NHAI])*** **(618467)**	Gujarat	07/2023 (04/2024)	10/2025 (-)	2594.17 (2587.04)
58	Balance work of Six Laning of Shamlaji-Motachiloda from Km. 401.200 to Km.494.410 section Design Chainage Km.447.385 to Km 540.595, Length- 93.210 Km of old NH-8 NH-48 in the state of Gujarat on single Percentage Item Rate Contract ***(National Highways Authority of India [NHAI])*** **(618507)**	Gujarat	06/2024 (08/2024)	06/2025 (-)	466.8 (501.48)
59	Construction of Additional Structures including Approaches in Vadodara Surat Section of NH48 between existing Km. 108.000 to Km. 250.000 ***(National Highways Authority of India [NHAI])*** **(618508)**	Gujarat	03/2024 (01/2025)	01/2027 (-)	907.39 (907.39)
60	Delhi-Vadodara Greenfield Alignment NH-148N Pkg-27 Ch.729.700 to Ch.756.052 ***(National Highways Authority of India [NHAI])*** **(619197)**	Gujarat	09/2020 (02/2022)	02/2024 (12/2024)	1185.69 (1259.27)
61	4L PS Divided Carriageway from Patan Near Rajpur to Gojariya From Km 52.000 to Km 128.940 of NH-68 ***(National Highways Authority of India [NHAI])*** **(618901)**	Gujarat	12/2021 (03/2023)	03/2025 (-)	1181.34 (1098.23)
62	Pipli Bhavnagar-Package 1 from km 136.025 to km 169.328 ***(National Highways Authority of India [NHAI])*** **(618699)**	Gujarat	03/2018 (02/2019)	09/2021 (-)	819.14 (1297.38)
63	Karnal ring road Lot-4/Pkg-1 ***(National Highways Authority of India [NHAI])*** **(619201)**	Haryana	11/2022 (08/2023)	08/2025 (-)	1741.45 (2041.54)

Newly Added Projects

FEBRUARY 2026

Sl.No	Project Name (Agency) (Project Code)	State	Date of Approval (Start Date) MM/YYYY	Orignal/Target DoC (Revised DoC) MM/YYYY	Orignal Cost (Revised Cost) in Rs. Crore
64	Delhi-Amritsar-Katra Expressway Phase-I Pkg-I from Jussur Kheri on NH-KMP Expressway to Junction with Rohtak-Panipat road NH-709 near Rukhi Paani village Km 0000 to Km 34000 ***(National Highways Authority of India [NHAI])*** **(618482)**	Haryana	12/2020 (12/2021)	12/2023 (02/2025)	1866.49 (2429.9)
65	Delhi-Amritsar-Katra Expressway Phase-I Pkg-II from Junction with Rohtak-Panipat road NH-709 near Rukhi Paani village to Junction with Jind-Panipat road NH-352A near Gangana village Km 34000 to Km 60800 ***(National Highways Authority of India [NHAI])*** **(618483)**	Haryana	12/2020 (01/2022)	01/2024 (10/2024)	1533.87 (1792.53)
66	Construction of Additional Structures, Improvement of Service Road & Maintenance of Six Lane Gurgaon-Jaipur Section of NH-48 old NH-8 between km 42700 to km 107100 in the State of Haryana ***(National Highways Authority of India [NHAI])*** **(618506)**	Haryana	05/2024 (05/2025)	05/2027 (-)	401.74 (240.02)
67	Improvement/construction of existing CL-5 Road to NH Intermediate lane specification with hard shoulder from Km 166.000 to 203.77 net Length 37.770 kms of NH-505 Sumdo-Kaza-Gramphoo road in the state of Himachal Pradesh on EPC mode under project Deepak, BRO ***(MoRTH)*** **(618215)**	Himachal Pradesh	06/2021 (06/2024)	06/2027 (-)	274.36 (194)
68	Rehabilitation and Upgradation to 2-lane configuration of Karnohal- Kalwahn Section km 181.00 to 208.950 of NH-70 in the State of Himachal Pradesh under Green National Highways Corridor Project GNHCP with the loan assistance of World Bank on EPC mode.Package-2 ***(MoRTH)*** **(618232)**	Himachal Pradesh	08/2020 (11/2023)	05/2026 (-)	251.62 (190.02)
69	Pandoh bypass 221.305 to Takoli 242.000 of NH-21 in the state of Himachal Pradesh ***(National Highways Authority of India [NHAI])*** **(618851)**	Himachal Pradesh	06/2017 (03/2018)	09/2021 (06/2026)	3419.95 (4465.94)
70	4L of Shakral Village to Dhalli Section from Km 146.300 to Km 156.560 Shimla Bypass - Pkg II and Shimla connectivity from Km 0.000 to Km 0.725 of NH-5 ***(National Highways Authority of India [NHAI])*** **(618922)**	Himachal Pradesh	04/2022 (03/2024)	03/2027 (-)	1956.26 (2880.72)
71	Rehabilitation and Upgradation to 2L PS configuration & Strengthening of Padhar to Bijni section from Km 180.000 to Km 202.815 of NH-154 Pkg-VA ***(National Highways Authority of India [NHAI])*** **(618879)**	Himachal Pradesh	06/2022 (11/2024)	11/2026 (-)	930.86 (930.86)
72	Rehabilitation and Up-gradation to 4L configuration & Strengthening of Thanpuri to Paror section from Km 85.135 to Km 100.840 of NH-154 Pkg-IIC ***(National Highways Authority of India [NHAI])*** **(618880)**	Himachal Pradesh	07/2022 (03/2024)	12/2025 (-)	815.68 (666.79)
73	4L PS from Kalar Bala Village to Nauni Chowk of NH 205 from Km 41.000 to Km 58.450 ***(National Highways Authority of India [NHAI])*** **(618891)**	Himachal Pradesh	01/2024 (05/2025)	05/2027 (-)	1244.43 (786.91)
74	Widening and strengthening to 2 lane with paved shoulder from existing Ch. Km 56720 to Km 100820 and Design Ch. From Km 62600 to Km 106360 Total Length43.760 Km on SRINAGAR -BARAMULA URINH-01 in the UT of Jammu & Kashmir under project BEACON, Border Roads Organization BRO on EPC mode. ***(MoRTH)*** **(618201)**	Jammu and Kashmir	09/2023 (11/2024)	11/2026 (-)	702.1 (-)
75	Widening and Strengthening of Rafiabad-Kupwara-Chowkibal-Tangdhar-Chamkot NH-701 road from design Ch. From 0000 to 51000 to two lanes with paved shoulders under Project Beacon in the UT of Jammu & Kashmir on EPC mode Package-I. ***(MoRTH)*** **(618206)**	Jammu and Kashmir	03/2024 (11/2024)	05/2027 (-)	1404.94 (-)
76	Widening and Up-gradation to 2-Lane with Paved Shoulder of configuration and geometric improvement from Km 0.000 to Km 16.990 on Chenani Sudhmahadev section of NH-244 in UT of Jammu and Kashmir to be executed on EPC basis ***(NHIDCL)*** **(618397)**	Jammu and Kashmir	03/2018 (11/2018)	11/2020 (02/2022)	255.9 (-)
77	4 Lane of CG/JH Border-Gumla from km 0.000 to km 32.370 of NH-43 in the State of Jhrkhand ***(National Highways Authority of India [NHAI])*** **(618641)**	Jharkhand	08/2024 (02/2026)	02/2028 (-)	1325.8 (-)
78	Widening and Reconstruction to 4-lane/4-lane with service road including structures from Pokharia More at Km 47.600 Ex. Km 50.230 to Govindpur at km 62.949 Ex. Km 65.325 of Nh-419 in the State of Jharkhand on EPC mode. ***(MoRTH)*** **(618242)**	Jharkhand	05/2022 (01/2024)	01/2026 (-)	300.46 (-)
79	Construction of byepass around Lohardaga town of NH-143A in the Sate of Jharkhand under EPC mode. ***(MoRTH)*** **(618083)**	Jharkhand	02/2022 (01/2024)	01/2026 (-)	458.78 (-)
80	Barhi-Koderma Section of NH31 km 0.00 - km 27.5 ***(National Highways Authority of India [NHAI])*** **(618863)**	Jharkhand	02/2017 (11/2019)	08/2024 (08/2024)	662.44 (826.59)
81	4L from Km 95.400 Udaipura to Km 147.450 Bhogu on NH-75 Sec-II ***(National Highways Authority of India [NHAI])*** **(618831)**	Jharkhand	03/2023 (10/2024)	10/2026 (-)	1436.8 (1301.54)
82	4L from Km 55.00 Kuru to Km 95.400 Udaipura on NH-75 Sec-I ***(National Highways Authority of India [NHAI])*** **(618832)**	Jharkhand	02/2024 (01/2026)	01/2028 (-)	1274.82 (-)
83	4L Elevated corridor of Kalimandir-Dimna Chowk-Baliguma Jamshedpur Section of NH-33 New NH-18 from km 241940 to km 251961 Length 10.021 km ***(National Highways Authority of India [NHAI])*** **(618736)**	Jharkhand	03/2024 (09/2024)	03/2027 (-)	936.26 (832.2)
84	Bangalore-Nidagatta Pkg. I ***(National Highways Authority of India [NHAI])*** **(618706)**	Karnataka	02/2018 (05/2019)	11/2021 (08/2022)	3496.01 (4087.42)
85	4L PS from near Hemmige Village Periyapatna - Hassan Road Jn. to near Hunsur - KR Nagar Jn section from Km. 144.900 to Km. 169.000 of NH-275 Pkg. III ***(National Highways Authority of India [NHAI])*** **(618870)**	Karnataka	02/2023 (04/2025)	04/2027 (-)	883.62 (1726.65)

Newly Added Projects

FEBRUARY 2026

Sl.No	Project Name (Agency) (Project Code)	State	Date of Approval (Start Date) MM/YYYY	Orignal/Target DoC (Revised DoC) MM/YYYY	Orignal Cost (Revised Cost) in Rs. Crore
86	4L PS from near Hunsur - KR Nagar Junction to near Yalachahalli village KR Nagara - Yelawala Road Junction fcrom Km 169.000 to Km 195.550 of NH-275 Pkg-IV ***(National Highways Authority of India [NHAI])*** **(618872)**	Karnataka	02/2023 (04/2025)	04/2027 (-)	1062.76 (952.03)
87	4L PS from near Yalachahalli village KR Nagara - Yelawala Road junction to Srirangapatna Bypass Near Paschima Vahini from km 195.550 to Km 214.535 of NH-275 Pkg-V ***(National Highways Authority of India [NHAI])*** **(618873)**	Karnataka	01/2023 (04/2025)	04/2027 (-)	1272.71 (1203.2)
88	6L of MH/KN Border Nimbal Village to KN/TS Border Singnodi Village from Km. 97.000 to Km. 162.500 in Yadgir of NH-150C Pkg-III ***(National Highways Authority of India [NHAI])*** **(619211)**	Karnataka	03/2022 (04/2023)	10/2025 (-)	2104.7 (2065.83)
89	4L of Channarayapatna Bypass and Hassan Bypass with structures in Devihalli - Hassan section ***(National Highways Authority of India [NHAI])*** **(619214)**	Karnataka	04/2020 (01/2021)	01/2023 (05/2025)	688 (684.54)
90	4L Tumkur-Shimoga Pkg-I from Mallasandra to Karadi village of NH-206 from Km. 12.300 to Km. 65.195 ***(National Highways Authority of India [NHAI])*** **(619218)**	Karnataka	02/2018 (10/2019)	10/2021 (10/2024)	1364.14 (1692.12)
91	4L of Tumkur-Shimoga Pkg-II from Km 65.195 Karadi to Km 121.900 Banawara of NH-206 ***(National Highways Authority of India [NHAI])*** **(619219)**	Karnataka	02/2018 (10/2019)	10/2021 (10/2024)	1505.85 (1989.89)
92	Tumkur-Shimoga Pkg-III from Km 121.900 Banawara to Km 170.415 Bettadahalli of Old NH-206 ***(National Highways Authority of India [NHAI])*** **(619220)**	Karnataka	02/2018 (03/2021)	03/2023 (01/2025)	1444.5 (1834.81)
93	Widening to Two Lane with Paved Shoulders from Km 0.00 Design Chainage 0.00 to Km 23.338 Design Chainage 23310 of NH-166E MH/KNT Border- Kanamadi- Bijjargi-Tikota section in the state of Karnataka in EPC Mode under Annual plan 2022-23 NH-166E-KNT-2022-23-974 ***(MoRTH)*** **(618095)**	Karnataka	02/2023 (09/2024)	03/2026 (-)	196.05 (-)
94	Widening to Two Lane with Paved Shoulder of NH-73 New Spur Road Ujire - Dharmasthala - Periyashanthi in the State of Karnataka under on HAM under NHO Annual Plan 2023-24Job No NH-73Spur-KNT-2023-24-996 ***(MoRTH)*** **(618189)**	Karnataka	01/2024 (11/2025)	11/2027 (-)	613.65 (-)
95	Widening to 2 Lane with Paved Shoulders from design Km 103.200 Existing Km 103.200 to design Km 116.700 Existing Km 118.470 on AP/KNT Border to Sira Section of NH-544E in the State of Karnatakaon EPC mode under Annual plan 2022-23 ***(MoRTH)*** **(618147)**	Karnataka	01/2023 (03/2024)	09/2025 (-)	166.58 (-)
96	Widening to two lane with paved shoulders from Km 0.00 to 102.310 Design Chainage of NH-548B Murrum-Maharashtra Border in the State of Karnataka ***(MoRTH)*** **(618149)**	Karnataka	02/2023 (01/2025)	01/2027 (-)	957.09 (-)
97	Widening to 2LPS from Km 67 to Km 115 on Kadur-Hosadurga section NH 173 in the state of Karnataka NH-173-KNT-2022-23-980 dated 13.03.2023 ***(MoRTH)*** **(617999)**	Karnataka	03/2023 (09/2024)	04/2026 (-)	471.62 (-)
98	Widening to 2LPS from Km 71.00 to 104.00 Existing chainages Sarjapur to Pattadkallu on Bhanapur to Gaddanakeri section NH-367 in the State of Karnataka under NHO on EPC mode under Annual Plan 2022-23 NH-367-KNT-2022-23-972 dated 08.02.2023 ***(MoRTH)*** **(618027)**	Karnataka	02/2023 (03/2024)	03/2026 (-)	445.62 (-)
99	Construction of Bypass at Kuknoor, Yelburga, Gajendragada of Bhanapur Gaddanakeri section of NH-367 in the State of Karnataka under NHO on EPC mode under Annual Plan 2022-23. NH-367-KNT-2022-23-973 dated 08.02.2023 ***(MoRTH)*** **(618028)**	Karnataka	02/2023 (06/2025)	06/2027 (-)	333.96 (-)
100	Davanagere - Haveri of NH-48 Old NH-4 from km. 260.00 to km. 338.923 ***(National Highways Authority of India [NHAI])*** **(618518)**	Karnataka	(01/2018)	07/2020 (10/2024)	1454.67 (1805.84)
101	4L of km 0.00 to km 42.00 of Dobbaspet to Doddaballapura Bypass section of NH-648 old NH-207] [Bangalore Ring Road Pkg 1] ***(National Highways Authority of India [NHAI])*** **(618520)**	Karnataka	08/2020 (04/2021)	04/2023 (02/2024)	1438.74 (1786.57)
102	4 Lane with PS from Des. Ch 228.500 to Des. Ch. 273.400 of Belgaum-Hungund-Raichur Section of NH 748 A Package-6 ***(National Highways Authority of India [NHAI])*** **(618649)**	Karnataka	03/2023 (11/2024)	11/2026 (-)	1246.15 (1012.78)
103	4 Lane with PS from Des. Ch 89.900 to Des. Ch. 136.100 of Belgaum-Hungund-Raichur Section of NH-748A Package-3 ***(National Highways Authority of India [NHAI])*** **(618650)**	Karnataka	01/2024 (04/2025)	04/2027 (-)	1363.9 (1219.62)
104	Challakere to Hariyur section from km 358.500 to km 414.205 of NH-150 A ***(National Highways Authority of India [NHAI])*** **(618698)**	Karnataka	03/2018 (01/2021)	01/2023 (06/2025)	1167.52 (1873.58)
105	6L of Perole Nileshwar town to Taliparamba from Km 94.248 to Km 134.650 of NH-66 ***(National Highways Authority of India [NHAI])*** **(619206)**	Kerala	06/2020 (10/2021)	01/2024 (12/2024)	3041.65 (3867.66)
106	Start of Kollam Bypass - Kadambattukonam ***(National Highways Authority of India [NHAI])*** **(619207)**	Kerala	06/2021 (10/2022)	03/2025 (-)	2641.37 (3309.06)
107	Kadambattukonam-Kazhakuttom ***(National Highways Authority of India [NHAI])*** **(619208)**	Kerala	12/2021 (07/2022)	01/2025 (-)	3635.64 (3526.33)
108	Construction of 6 lane Indore western bypass from km 34000 to Km 64000 Pkg-II in the state of Madhya Pradesh on Hybrid Annuity Mode under NHO ***(National Highways Authority of India [NHAI])*** **(618933)**	Madhya Pradesh	03/2024 (03/2026)	03/2028 (-)	1430.56 (-)

Newly Added Projects

FEBRUARY 2026

Sl.No	Project Name (Agency) (Project Code)	State	Date of Approval (Start Date) MM/YYYY	Orignal/Target DoC (Revised DoC) MM/YYYY	Orignal Cost (Revised Cost) in Rs. Crore
109	Construction work of 4-laning of Shahganj bypass end to Badi Package-IV of NH-146B from design km 102.000 to design km 142.357 Design length 40.357 km ***(National Highways Authority of India [NHAI])*** **(618963)**	Madhya Pradesh	02/2024 (03/2025)	03/2027 (-)	784.14 (836.64)
110	Upgradation of Sarvardewla to Pal MP/MH Border Road section of NH-347 C from Design Chainge km 81.600 to 137.400 Total length 55.80 km to two lane with paved shoulder configuration along with One time improvement of 1 .95 km in the State of Madhya Pradesh on EPC mode. ***(MoRTH)*** **(619007)**	Madhya Pradesh	03/2023 (01/2026)	01/2028 (01/2026)	461.23 (-)
111	Itarsi Km. 63.000 to Betul Km. 137.000 of NH-69 in Madhya Pradesh ***(National Highways Authority of India [NHAI])*** **(618762)**	Madhya Pradesh	08/2017 (02/2018)	02/2020 (02/2025)	950.27 (788.33)
112	Balance works of 4 lane divided carriageway of Missing Link section of NH-39 Rewa Bypass from junction with NH 30 near Bela to Junction with MPRDC ring road near Silpara on SH 9 design length 13.100 km on EPC Mode under Bharatmala Pariyojana in the State of Madhya Pradesh ***(NHAI)*** **(618784)**	Madhya Pradesh	08/2023 (04/2024)	04/2026 (-)	355.36 (355.36)
113	2L PS of Roshni to Ashapur Section of NH-347B from Design KM Ch. 89.900 to 114.000 KM Package III of Betul Khandwa ***(National Highways Authority of India [NHAI])*** **(618655)**	Madhya Pradesh	03/2024 (08/2024)	08/2026 (-)	200.99 (120.75)
114	4- Laning of Mohari to Satai Ghat section NH-934 from Km 50300 to Km 89875 Total length 39.575 km Package-2 in the State of Madhya Pradesh on EPC Mode ***(National Highways Authority of India [NHAI])*** **(618666)**	Madhya Pradesh	08/2022 (08/2024)	08/2026 (-)	710.92 (539.08)
115	Outer Ring Road of Jabalpur Town from Manegaon to NH-45 Pkg-2 ***(National Highways Authority of India [NHAI])*** **(618684)**	Madhya Pradesh	11/2022 (03/2024)	03/2026 (-)	917.26 (786.47)
116	Outer Ring Road of Jabalpur Town from NH45 to Kushner Pkg-3 ***(National Highways Authority of India [NHAI])*** **(618685)**	Madhya Pradesh	09/2022 (03/2024)	03/2026 (-)	911.24 (773.23)
117	Outer Ring Road of Jabalpur Town from Kushner to Amjhar Road including Airport Connectivity Pkg-IV ***(National Highways Authority of India [NHAI])*** **(618686)**	Madhya Pradesh	08/2022 (03/2024)	03/2026 (-)	612.94 (509.82)
118	Additional works 2VUPs, MR-10 junction flyover and underpass in Six lane Indore-Dewas section of NH-52 in the state of Madhya Pradesh on EPC Mode ***(National Highways Authority of India [NHAI])*** **(618620)**	Madhya Pradesh	08/2022 (01/2023)	07/2024 (-)	207.77 (211.27)
119	4L Boregaon Buzurg to Shahpur Pkg I of Boregaon Buzurg to Muktainagar of NH 753L ***(National Highways Authority of India [NHAI])*** **(618623)**	Madhya Pradesh	11/2022 (02/2024)	01/2026 (-)	1504.37 (1132.34)
120	Indore - Gujarat / MP Border from km. Km 9.500 to Km 171.000 of NH-59 in MP ***(National Highways Authority of India [NHAI])*** **(618625)**	Madhya Pradesh	(08/2010)	02/2013 (-)	1175 (217.22)
121	Rehabilitation & Upgradation of existing intermediate lane to two Lane with paved shoulder from km. 0.600 Gulganj bypass on NH-34 to km. 43.00 Barna River length 42.400 km. on Gulganj-Amanganj-Pawai-Katni NH43 Extn. in the state of Madhya Pradesh on EPCmode. ***(MoRTH)*** **(618035)**	Madhya Pradesh	03/2023 (11/2024)	05/2026 (-)	275.4 (-)
122	Upgradation and reconstruction of existing intermediate lane to two Lane with paved shoulder configuration from km. 43.00 Barna River to km. 77.00 ken river length 34.00 km. on Gulganj-Amanganj-Pawai-Katni NH43 Extn. along with One time improvement in 01 no. of bypassed built-up area in a total length of 1.585 km in the state of Madhya Pradesh on EPCmode. ***(MoRTH)*** **(618036)**	Madhya Pradesh	03/2023 (11/2024)	11/2026 (-)	315.55 (-)
123	Construction of Rewa Bypass to 4-lane with paved shoulder along with service road from Ratahara Chowk to Chorhata Chowk Road section of NH-30 from km 00.000 to 19.200 in the State of Madhya Pradesh on Hybrid Annuity Mode HAM. ***(MoRTH)*** **(617909)**	Madhya Pradesh	03/2024 (02/2025)	02/2027 (-)	648.05 (-)
124	Construction of Kasrawad bypass, Selani bypass, Khargone bypass & Bistan bypass Total length. 31.950 km Section of NH-347 C to Two lane with paved shoulder configuration in the State of Madhya Pradesh on EPC mode. ***(MoRTH)*** **(618129)**	Madhya Pradesh	03/2023 (12/2024)	12/2026 (-)	467.93 (-)
125	Construction of Ater realignment & Bhind bypass Total length. 21.50 km Section of NH-552Extn. to Two lane with paved shoulder configuration in the State of Madhya Pradesh on EPC mode. ***(MoRTH)*** **(618157)**	Madhya Pradesh	03/2023 (12/2024)	06/2026 (-)	348.06 (-)
126	Upgradation of Goras to Shyampur Road section of NH-552 Ext., from Design Chainge 48.400 to 111.800 Km Total length 63.40 km to two lane with paved shoulder configuration along with One time improvement of 8.91 km in the state of Madhya Pradesh on EPC mode ***(MoRTH)*** **(618158)**	Madhya Pradesh	03/2023 (12/2024)	12/2026 (-)	416.96 (-)
127	Construction of Two lane with paved shoulder configuration of Shujalpur Bypass section of NH-752C from km 33100 Design to km. 42570 Design total design length 10.470 km in the State of Madhya Pradesh on EPC mode. ***(MoRTH)*** **(618170)**	Madhya Pradesh	03/2023 (03/2024)	09/2025 (-)	214.07 (-)
128	Work of Upgradation of Jirapur-Pachore Road including Pachore, Jirapur, Chhapiheda & Khujner Bypasses from 0000 to 58790 Design Length 58.79 Km section of NH-752C to 2LPS in the State of Madhya Pradesh under EPC mode ***(MoRTH)*** **(618171)**	Madhya Pradesh	03/2022 (01/2024)	01/2026 (-)	352.69 (-)
129	Upgradation and reconstruction of Dindori - Mandla Section of NH 543 from Km 77100 Design to Km 170580 Design Total length 93.48km to Two lane with paved shoulder configuration along with One time improvement in 04 nos of bypassed built-up areas in a total length of 7.23 km in the state of Madhya Pradesh on EPC mode ***(MoRTH)*** **(618043)**	Madhya Pradesh	03/2022 (01/2024)	07/2026 (-)	492.12 (523.71)

Newly Added Projects

FEBRUARY 2026

Sl.No	Project Name (Agency) (Project Code)	State	Date of Approval (Start Date) MM/YYYY	Orignal/Target DoC (Revised DoC) MM/YYYY	Orignal Cost (Revised Cost) in Rs. Crore
130	Widening, Reconstruction & Up-gradation to 2 lane with Paved Shoulder/Four Lane configuration for the work of Ahmednagar to Sabalkhed & Ashti to Chinchpur Section of NH-561 from Design km 2915 to km 37728 & Design km 55100 to km 70000 in the State of Maharashtra on EPC mode. Length 49.713 km ***(MoRTH)*** **(618047)**	Maharashtra	03/2024 (05/2025)	05/2027 (-)	657.16 (-)
131	Up-gradation to 2/4 lane with paved shoulder configuration of NH-652 from Tuljapur Naldurg-Akkalkot road Chainage from Km. 00.000 to km 30.982 in the State of Maharashtra on EPC mode. ***(MoRTH)*** **(618049)**	Maharashtra	03/2024 (01/2025)	07/2026 (-)	183.41 (-)
132	Rehabilitation and Up-gradation to 2 lane road with paved shoulders configuration for the balance work of 13 km length on Helwak-Patan-Karad section Km. 85000 to 133 417 of NH-166E in the state of Maharashtra on EPC mode. ***(MoRTH)*** **(618096)**	Maharashtra	02/2024 (10/2024)	04/2026 (-)	181.45 (-)
133	Rehabilitation & up-gradation for Talere Gaganbawada - kolhapur Road NH 166G stretch start from km. 0/00 to Km. 06/00 and km. 13/00 to km 19/440 of NH-166G, length 12.440 km in the State of Maharashtra. ***(MoRTH)*** **(618099)**	Maharashtra	03/2024 (10/2024)	04/2026 (-)	164.13 (-)
134	Nandurshingote to Kolhar ***(MoRTH)*** **(618088)**	Maharashtra	09/2024 (06/2025)	12/2026 (-)	325.79 (-)
135	Rehabilitation and Up-gradation of Jarud - Sirsala section of NH-361F km 59500 to km11500 to Two lane with paved shoulder/ Four Lane in the state of Maharashtra on EPC mode Length 55.5 Km. ***(MoRTH)*** **(618137)**	Maharashtra	03/2024 (05/2025)	05/2027 (-)	540.35 (-)
136	Widening, Reconstruction & Up-gradation to 2 lane with Paved Shoulder/Four Lane configuration for the work of Sautada to Shirapur Section of NH-561 from Design km 86300 to km 125589 in the state of Maharashtra on EPC mode. Design length 39.289 km ***(MoRTH)*** **(618138)**	Maharashtra	03/2024 (05/2025)	11/2026 (-)	349.57 (-)
137	Rehabilitation and Up-gradation of Gangakhed Loha section of NH-361F from Km 169/00 to 210/00 to two lane with paved shoulder/ four lane configuration in the state of Maharashtra on EPC mode Length - 41.00 Km. ***(MoRTH)*** **(618139)**	Maharashtra	03/2024 (04/2025)	09/2026 (-)	355.12 (-)
138	Rehabilitation and Upgradation to two lane with paved shoulder configuration of NH-752G from Sakri to Pimpalner Section Design Ch km 0000 to Ch km 21411 in the state of Maharashtra on EPC Mode. Length 21.411 km. ***(MoRTH)*** **(618174)**	Maharashtra	03/2024 (04/2025)	10/2026 (-)	226.58 (-)
139	Widening and strengthening of Gangakhed to Kingaon section of NH-752K in Km 38/750 to 72/304 Flexible Pavement Length33.554 km to 2-lane configuration on EPC mode in the State of Maharashtra. ***(MoRTH)*** **(618178)**	Maharashtra	02/2024 (12/2024)	06/2026 (-)	162.67 (-)
140	Rehabilitation and Upgradation of Shewali phata to Kalambhir section i.e. Km 0443 to Km 4500 & Nizampur to Chadwel section i.e. Km 13485 to Km 26265 Length16.317 Km excluding 2 Major Bridges with approaches Km 13735 to Km 14095 & Km 19660 to Km 20030 of NH 753B to 2LPS Configuration in the State of Maharashtra on EPC Mode. ***(MoRTH)*** **(618179)**	Maharashtra	03/2024 (08/2024)	02/2026 (-)	181.58 (-)
141	Rehabilitation and Up-gradation of i. Deogaon phata to Digras phata Ch. 0/000 to 15/000 & Selu to Borgavhan Ch 20/900 to 35/800 [Length 29.9km] ii. Injegaon Dhamoni to Pohner Phata Ch.58/200 to Ch. 83/700 [Length25.5 km] and iii. Pohner phata to Pathri Design Ch. 42/700 to 58/200 [Length 15.5 km] sections of NH-548B to Two lane with paved shoulder configuartion in the state of Maharashtra on EPC mode Total project length 70.9 Km. ***(MoRTH)*** **(618150)**	Maharashtra	03/2024 (05/2025)	05/2027 (-)	761.83 (-)
142	Development/Widening of Talegaon Chakan Shikrapur Nhavara Section of NH-548D from existing chainage km. 54/000 to 82/300 and Design chainage Km. 54/000 to 82/120 Shikrapur to Nhavara Section to 2LPS/4L Configuration on EPC Mode in the State of Maharashtra. ***(MoRTH)*** **(618155)**	Maharashtra	03/2024 (01/2025)	07/2026 (-)	396.17 (-)
143	Rehabilitation, upgradation & widening of existing highway to 2L/4LPS Rigid Pavement of NH 160 section- Phaltan to Mhaishal near Karnataka Border including Tasgaon Bypass, from existing chainage Km 301/430 to Km 458/415 in the State of Maharashtra- Package-II & Package III combined- starting from existing chainage Km 341/300 to Km 394/130 and design chainage Km 340/250 at Dahiwadi Village to Km 392/950 ending at Vita Village in the State of Maharashtra on EPC Mode. ***(MoRTH)*** **(617978)**	Maharashtra	03/2024 (05/2025)	05/2027 (-)	631.76 (-)
144	Rehabilitation, upgradation & widening of existing highway to 2L/4LPS Rigid Pavement of NH 160 section- Phaltan to Mhaisal near Karnataka Border including Tasgaon Bypass, from existing chainage Km 301/430 to Km 458/415 in the State of Maharashtra. Package-I starting from existing chainage Km 301/430 at Phaltan Village Junction of Phaltan Baramati Road Design Chainage -301/430km & ending at existing chainage Km 341/300 Dahiwadi Village Bus Stop Design chainage Km 340466km in the S ***(MoRTH)*** **(617979)**	Maharashtra	03/2024 (05/2025)	05/2027 (-)	533.76 (-)
145	Four laning from Dive Ghat Km. 220.900 to Hadapsar Km. 234.150 of Mohol Alandi section Pkg VI of NH-965 ***(National Highways Authority of India [NHAI])*** **(618626)**	Maharashtra	12/2023 (10/2024)	10/2026 (-)	819.52 (400)
146	Strengthening of Existing Alignment of Pandharpur Town Part Bypassed Section of NH 965 from KM 36.230 to KM 44.230 from Chh. Shivaji Maharaj Chowk to Wakhari ***(National Highways Authority of India [NHAI])*** **(618628)**	Maharashtra	08/2022 (11/2023)	10/2025 (-)	150.21 (87.59)
147	6L of Gonde Km. 439.038 to Pimpri Sado Km. 459.905 section of NH-848 Old NH-3 ***(National Highways Authority of India [NHAI])*** **(618585)**	Maharashtra	02/2024 (10/2024)	04/2027 (-)	856.93 (718.84)

Newly Added Projects

FEBRUARY 2026

Sl.No	Project Name (Agency) (Project Code)	State	Date of Approval (Start Date) MM/YYYY	Orignal/Target DoC (Revised DoC) MM/YYYY	Orignal Cost (Revised Cost) in Rs. Crore
148	Improvement and strengthening of existing 2 lane stretch to 2-Lane with PS 1.5m on both sides on Ghoti-Sinnar section of NH-160A using Thin White Topping 200mm thick in the State Of Maharashtra on EPC Mode ***(National Highways Authority of India [NHAI])*** **(618586)**	Maharashtra	03/2025 (06/2025)	06/2026 (-)	254.78 (147.64)
149	Chakur Loha Section of NH-361 from km 114.600 to km 187.80 ***(National Highways Authority of India [NHAI])*** **(618652)**	Maharashtra	03/2018 (03/2019)	03/2021 (02/2024)	1241.38 (3342.11)
150	Loha-Waranga Section of NH-361 from km 187.800 to km 244.369 ***(National Highways Authority of India [NHAI])*** **(618653)**	Maharashtra	03/2018 (03/2019)	03/2021 (06/2024)	1236.08 (3466.58)
151	Tarsod - Fagne section of NH-6 ***(National Highways Authority of India [NHAI])*** **(618638)**	Maharashtra	06/2016 (01/2019)	07/2021 (12/2023)	2267.99 (2560.5)
152	Upgradation & rehabilitation of Service Roads on both sides in urban areas of Pune City on PuneSatara section of NH48 ***(National Highways Authority of India [NHAI])*** **(618511)**	Maharashtra	01/2025 (06/2025)	06/2026 (-)	604.59 (388.78)
153	Up-gradation to Four Lane with Paved Shoulder configuration of the highway starting from existing km 88.400 Savali Vihir to km 163.400 start of Ahmednagar bypass Design Length 75.000 km section of NH-160 in the State of Maharashtra under Bharatmala Pariyojana on EPC Mode ***(NHAI)*** **(618766)**	Maharashtra	10/2024 (04/2025)	04/2027 (-)	862 (617.93)
154	Upgradation of 2L/4L with Paved Shoulder of Shirwal-Lonand Section from KM 159900 To KM 188025 of NH-965DD Section I and 2L With Paved Shoulder of Lonand-Satara Section from KM 51500 To KM 96246 Of NH-965D Section II in Satara District in the State of Maharashtra on EPC Mode under NHO- ***(National Highways Authority of India [NHAI])*** **(618754)**	Maharashtra	03/2025 (06/2025)	06/2027 (-)	538.11 (307.24)
155	Rehabilitation and Up gradation of Charthana Jintur Section of NH 752 I Km 25100 to 47100 to 2 Lane with Paved Shoulder configuration Flexible Pavement in the state of Maharashtra on EPC mode. Reg- Resubmission of Annual Plan Estimate. ***(MoRTH)*** **(619008)**	Maharashtra	03/2025 (01/2026)	07/2027 (-)	157.69 (-)
156	4L of existing 2/4L stretch from Lonand to Dive Ghat Km 166.400 to Km 220.900 of Mohol Alandi section of NH-965 Pkg - V ***(National Highways Authority of India [NHAI])*** **(619209)**	Maharashtra	10/2021 (05/2022)	05/2024 (03/2025)	1709.56 (2049.51)
157	Dharampuri-Lonand from km. 117.00 to 166.40 Pkg-IV on Mohol-Alandi Section ***(National Highways Authority of India [NHAI])*** **(619210)**	Maharashtra	01/2021 (09/2021)	09/2023 (-)	1411.71 (1358.68)
158	Vadape to Thane from km 539.202 to km 563.000 section of NH-3 new NH-848 ***(National Highways Authority of India [NHAI])*** **(619203)**	Maharashtra	03/2018 (01/2019)	07/2021 (03/2022)	1252.92 (1371.27)
159	Vadodara Mumbai Expressway Phase II - Pkg XII [Km. 50.700 to Km. 77.000] Masvan - Ganjad ***(National Highways Authority of India [NHAI])*** **(619198)**	Maharashtra	08/2020 (03/2022)	03/2024 (-)	1711.38 (2388.52)
160	Improvement/Up-gradation of existing 2-Lane Road to 4-Lane Divided Highway from Daili to Kuraopokpi section of Imphal-Kohima road NH-02 Design Chainage from Km 274610 to Km 287000 in the state of Manipur on EPC mode Pkg-4B ***(NHIDCL)*** **(618299)**	Manipur	09/2020 (12/2024)	06/2026 (-)	268.98 (-)
161	Widening/Improvement of existing 2-lane to 4-Lane Divided Highway from Kuraopokpi to Sekmai section of Imphal-Kohima Road Design Ch. km 287.00 to 297.700 of NH-39 New NH-02 in state of Manipur on EPC mode Pkg-5A ***(NHIDCL)*** **(618301)**	Manipur	09/2020 (02/2025)	08/2026 (-)	228.97 (-)
162	Bellary to Byrapura Section km 253.600 to km 308.550 of NH-150A ***(National Highways Authority of India [NHAI])*** **(618696)**	Multi-States (Andhra Pradesh, Karnataka)	03/2018 (10/2019)	10/2021 (09/2022)	1281.47 (1689.6)
163	Bangalore Chennai Expressway Phase-II Pkg-I from km.71.000 to Km 96.000 Bethamangala in the state of Karnataka to Byreddypalli ***(National Highways Authority of India [NHAI])*** **(619199)**	Multi-States (Andhra Pradesh, Karnataka)	12/2020 (10/2022)	10/2024 (06/2025)	1410.01 (1410.01)
164	6L Access Controlled Greenfield Highway of Julekal village to Dinnedevarapadu village from Km 242.200 to Km 280.400 Pkg-2 ***(National Highways Authority of India [NHAI])*** **(619212)**	Multi-States (Andhra Pradesh, Telangana)	01/2022 (01/2023)	01/2025 (07/2025)	1227.57 (1315.87)
165	4L Access Controlled Greenfield Highway section on NH-163G Khammam Vijayawada from Remidicherla village at Design Ch. 280.200 Km to Jakkampudi village on NH-16 at Design Ch. 309.909 Km Package-III ***(National Highways Authority of India [NHAI])*** **(618818)**	Multi-States (Andhra Pradesh, Telangana)	03/2023 (05/2025)	05/2027 (-)	1183.23 (1225.14)
166	6L Greenfield Varanasi-Ranchi-Kolkata Highway from junction with NH-19 & Varanasi Ring Road near Rewasa village to junction with Chandauli-Chainpur road near Khainti village from Km. 0.000 to Km. 27.000 - Pkg-1 ***(National Highways Authority of India [NHAI])*** **(618728)**	Multi-States (Bihar, Uttar Pradesh)	03/2023 (11/2024)	11/2026 (-)	1433.39 (1564.15)
167	Dwarka Expressway Pkg-III Delhi/HR Border to Start of RoB Gurugram ***(National Highways Authority of India [NHAI])*** **(618577)**	Multi-States (Delhi, Haryana)	01/2018 (11/2018)	11/2020 (02/2024)	2228.26 (2298.37)
168	6L access Controlled Greenfield Highway from Adhoya Musalmana to Sadopur section of Shamli -Ambala Package-III Design Ch. Form km 84.400 to km 121.786 ***(National Highways Authority of India [NHAI])*** **(619216)**	Multi-States (Haryana, Punjab)	05/2022 (05/2023)	05/2025 (06/2026)	1491.72 (1122.86)
169	2L/4L of Hoshiarpur to Una section including Hoshiarpur Bypass of NH 503A ***(National Highways Authority of India [NHAI])*** **(618907)**	Multi-States (Himachal Pradesh, Punjab)	03/2023 (05/2025)	05/2027 (-)	571.34 (481.88)
170	Six Laning of KT/KL Border Thalapaddy -Chengala from Km. 17.200 to Km. 57.20 ***(National Highways Authority of India [NHAI])*** **(619205)**	Multi-States (Karnataka, Kerala)	05/2020 (11/2021)	05/2024 (-)	1981.07 (2681.48)
171	Akkalkot MH/KN border New Greenfield corridor from Km 512.000 to Km 548.400 of NH-150C part of Akkalkot KN/TS Border section Package XIV ***(National Highways Authority of India [NHAI])*** **(618636)**	Multi-States (Karnataka, Maharashtra)	03/2023 (10/2024)	10/2026 (-)	1370.75 (1403.49)

Newly Added Projects

FEBRUARY 2026

Sl.No	Project Name (Agency) (Project Code)	State	Date of Approval (Start Date) MM/YYYY	Orignal/Target DoC (Revised DoC) MM/YYYY	Orignal Cost (Revised Cost) in Rs. Crore
172	6L of MH/KN Border Nimbal Village to KN/TS Border Singnodi Village from Km. 162.5 to Km. 203.100 in Raichur of NH-150C Pkg-IV ***(National Highways Authority of India [NHAI])*** **(618631)**	Multi-States (Karnataka, Telangana)	03/2022 (11/2022)	05/2025 (-)	1499.73 (1457.48)
173	Construction of 26 VUPs, Major Bridge, Service Road etc. on Lalitpur-Sagar-Lakhnadon section of NH-44 NS ***(National Highways Authority of India [NHAI])*** **(618556)**	Multi-States (Madhya Pradesh, Uttar Pradesh)	02/2023 (03/2024)	03/2026 (-)	665.91 (665.91)
174	Mangloor to Telangana Maharashtra Border ***(National Highways Authority of India [NHAI])*** **(618624)**	Multi-States (Maharashtra, Telangana)	03/2018 (04/2019)	04/2021 (03/2021)	1082.65 (1323.12)
175	4L of Bamni - Rajura - Warur - Devada upto M.S. Border of NH - 930D from km 19.000 to km 51.985 ***(National Highways Authority of India [NHAI])*** **(618941)**	Multi-States (Maharashtra, Telangana)	03/2022 (03/2024)	03/2026 (08/2026)	968.05 (1187.19)
176	Viluppuram Km.0.000 to Puducherry Km.29.000 ***(National Highways Authority of India [NHAI])*** **(618844)**	Multi-States (Puducherry, Tamil Nadu)	03/2018 (11/2021)	11/2023 (03/2024)	1358.31 (1162.44)
177	4L of left out existing road section from Lalgopalganj Km 161.450 to Nawabganj Km 180.200 in Prayagraj ***(National Highways Authority of India [NHAI])*** **(618755)**	Multi-States (Rajasthan, Uttar Pradesh)	03/2024 (04/2025)	03/2026 (-)	159.53 (100.74)
178	Construction of Rudrapur Bypass Section from Km. 0.000 to 20.640 in the state of Uttar Pradesh & Uttarakhand ***(National Highways Authority of India [NHAI])*** **(618912)**	Multi-States (Uttar Pradesh, Uttarakhand)	03/2023 (01/2024)	01/2026 (-)	1051.73 (1117.17)
179	4-laning of Pilibhit - Sitarganj from Km. 32.500 to Km. 70.800 Pkg-2 of NH-30 ***(National Highways Authority of India [NHAI])*** **(618783)**	Multi-States (Uttar Pradesh, Uttarakhand)	01/2023 (03/2024)	03/2026 (03/2027)	1471.19 (1471.19)
180	4L of Nagina-Kashipur section from km. 73.00 to km. 175.00 of NH-74 ***(National Highways Authority of India [NHAI])*** **(618876)**	Multi-States (Uttar Pradesh, Uttarakhand)	01/2015 (10/2017)	04/2020 (12/2021)	2125.03 (2531.19)
181	4L of Haridwar-Nagina section from km. 0.00 to km. 71.614 of NH-74 ***(National Highways Authority of India [NHAI])*** **(619217)**	Multi-States (Uttar Pradesh, Uttarakhand)	(01/2018)	07/2020 (07/2025)	1659.12 (1622.49)
182	6L of Hatibena - Badakumari Section from Km 146.50 to km 179.00 of NH-130-CD Package OD-2 ***(National Highways Authority of India [NHAI])*** **(619213)**	Odisha	02/2021 (03/2022)	03/2024 (-)	791.17 (1070.63)
183	Cuttack-Angul Section of NH-42 New NH-55 from Km.60.200 to Km. 112.000 Pkg-II in the State of Odisha ***(National Highways Authority of India [NHAI])*** **(619215)**	Odisha	10/2017 (03/2018)	09/2020 (12/2024)	991.41 (1168.82)
184	Rehabilitation and Up gradation from 4 to 8 laning of Chandikhole Paradip Section of NH-53 Old NH 5A from Km.60.000 to Km.76.646 Package-4 ***(National Highways Authority of India [NHAI])*** **(619181)**	Odisha	03/2023 (11/2024)	10/2026 (-)	882.45 (1009.92)
185	6L Flyover including RE Wall approaches with Flexible Pavement in the Elephant Corridor of Angul Sambalpur Section of NH-42 New NH-55 Km.202.533 ***(National Highways Authority of India [NHAI])*** **(618704)**	Odisha	09/2023 (06/2024)	01/2027 (-)	150.86 (106.32)
186	Rehabilitation and Up gradation from 4 to 8 laning of Chandikhole Paradip Section of NH-53 Old NH 5A from Km.0.00 to Km.18.00Package-1 ***(National Highways Authority of India [NHAI])*** **(618822)**	Odisha	03/2023 (12/2023)	12/2025 (-)	929.91 (869.45)
187	Construction of 6-lane flyover at Ainthapali junction and a 2-lane ROB LHS on NH-53 Earlier NH-6 in Sambalpur, on EPC mode in Odisha under NHO ***(National Highways Authority of India [NHAI])*** **(618591)**	Odisha	03/2024 (06/2024)	12/2026 (-)	374.17 (211.74)
188	Balance work of Rehabilitation and Upgradation to four laning of Baharagora Singhara section of NH-49 from Km.229.727 to Km.238.990 Length 9.263 Km. including construction of five nos. of Elephant Underpasses EUP and fourteen nos. of Animal Underpasses AUP inside the buffer zone of Similipal Tiger Reserve Area in Bangriposi Ghat section in the State of Odisha on EPC Mode ***(National Highways Authority of India [NHAI])*** **(618593)**	Odisha	03/2025 (05/2025)	11/2027 (-)	263.32 (163.07)
189	Widening and Strengthening to 2LPS including LA from km 318.970 to 353.450 Balikuda-Mulkani Section of NH-55 under NHO in Annual Plan 2022-23 in the State of Odisha. Job No. NH-55-OD-2022-23-656 ***(MoRTH)*** **(617920)**	Odisha	01/2022 (06/2025)	06/2027 (-)	511.54 (-)
190	Construction of Jharsuguda Bypass including Land acqusition on NH-49 from km 258.636 to km 283.300 design chainage 258.636 to km 289.876 under NHO in Annual Plan 2022-23 for the state of Odisha Job No.NH-49-OD-2022-23-655 ***(MoRTH)*** **(617922)**	Odisha	09/2021 (01/2025)	07/2027 (-)	587.1 (-)
191	New construction of Major Bridge with Approaches from Km 0.000 to 1.200 Madhopur - Badabanta section of NH-20 under NHO in Annual Plan 2022-23 in the State of Odisha ***(MoRTH)*** **(617898)**	Odisha	03/2023 (04/2025)	10/2027 (-)	199.5 (-)
192	construction or By-pass road on NH-26 for Nabrangpur Town ***(MoRTH)*** **(617902)**	Odisha	03/2023 (12/2024)	12/2026 (-)	168.95 (-)
193	Widening to 2 lane with paved shoulded of Jareikela Jharkhand/Odisha Border - Dhabaleswar section from 0/0 to 36/0 of NH-320D in the State of Odisha under Annual Plan 2021-22. ***(MoRTH)*** **(618122)**	Odisha	03/2022 (10/2024)	10/2026 (-)	172.09 (-)
194	Construction of Dharmagarh Bypass on NH-130C including land acquisition in the state of Odisha on EPC Mode under Annual plan 2022-23. ***(MoRTH)*** **(618079)**	Odisha	03/2023 (04/2025)	10/2026 (-)	172.66 (-)

Newly Added Projects

FEBRUARY 2026

Sl.No	Project Name (Agency) (Project Code)	State	Date of Approval (Start Date) MM/YYYY	Orignal/Target DoC (Revised DoC) MM/YYYY	Orignal Cost (Revised Cost) in Rs. Crore
195	Development to 4-lane with paved shoulder for the road section Talwandi Sabo-Raman road to refinery Road junction with Bathinda Dabwali Road of NH-254 from existing Km 131.600 to Km 155.650 Design Km 131600 to km 155600 in the State of Punjab. Job No NH-254-PB-2022-23-565 ***(MoRTH)*** **(618010)**	Punjab	03/2023 (05/2025)	11/2026 (-)	546.67 (-)
196	4L of Phagwara - Hoshiarpur ***(National Highways Authority of India [NHAI])*** **(618786)**	Punjab	11/2022 (03/2025)	03/2027 (-)	1196.38 (1503.79)
197	4L of Fazilka to Abohar section of NH-07 including construction of Greenfield Abohar & Fazilka Bypasses ***(National Highways Authority of India [NHAI])*** **(618793)**	Punjab	03/2023 (04/2024)	04/2026 (-)	1409.88 (1674.04)
198	4L of Greenfield section from Sirhind to Mohali ***(National Highways Authority of India [NHAI])*** **(618776)**	Punjab	03/2022 (05/2023)	05/2025 (04/2026)	1237.65 (1301.15)
199	Delhi-Amritsar-Katra Expressway Phase-I Spur-III from Junction with Amritsar-Jalandhar road NH-3 near Bhishambarpura to Junction with Amritsar-Anjala road NH-354 near Amritsar Airport [Km 71000 to Km 99000 of Amritsar connectivity] ***(National Highways Authority of India [NHAI])*** **(619200)**	Punjab	03/2021 (11/2022)	10/2024 (-)	1641.75 (1951.7)
200	6L access controlled Highway from Km 40080 to Km 86513 Mator to Barodameo Section ***(National Highways Authority of India [NHAI])*** **(618757)**	Rajasthan	09/2022 (03/2024)	03/2026 (-)	2010.2 (1565.88)
201	6L accesscontrolled highway from km 0000 to km 40080 Paniyala to Mator Section of Paniyala-Barodameo ICR ***(National Highways Authority of India [NHAI])*** **(618758)**	Rajasthan	09/2022 (09/2024)	09/2026 (-)	1764.86 (1239.24)
202	Construction of Four lane Elevated Structure at Raniwada Circle in Sanchore City on NH-68 ***(National Highways Authority of India [NHAI])*** **(618853)**	Rajasthan	01/2024 (07/2024)	07/2026 (-)	353.3 (241.34)
203	Upgradation to 2-Lane with Paved Shoulder from Design Km 36300 to Design Chainage 47918 and from Design Ch 69900 to Design Ch 83940 of NH-248A Natni Ka Bara in the State of Rajasthan on EPC Mode. ***(MoRTH)*** **(618117)**	Rajasthan	02/2024 (11/2024)	05/2026 (-)	154.89 (-)
204	Sangariya near Chautala-Rasisar near Bikaner section of NH-754K Phase-I AJ/SR-Package-7 ***(National Highways Authority of India [NHAI])*** **(618611)**	Rajasthan	02/2019 (06/2021)	06/2023 (-)	520.63 (548.42)
205	Balance work of Rehabilitation and Up-gradation to 4-Lane configuration of Ras-Beawar Section Km 00.000 to km 30.050 of NH-158 in the State of Rajasthan under Green National Highway Corridor Project GNHCP. ***(MoRTH)*** **(618235)**	Rajasthan	01/2025 (06/2025)	12/2026 (-)	278.1 (-)
206	Construction/Up gradation of Existing road to 2 Lane with Paved Shoulder including Geometric Improvement from Ranipool to Pakyong Balance work from Km 2.000 to 16.167 of NH-717-A on EPC basis under SARDP-NE Phase A in the State of Sikkim ***(NHIDCL)*** **(618426)**	Sikkim	03/2018 (01/2023)	07/2024 (09/2025)	264.84 (380.94)
207	Realignment of NH-717A from Design Ch.0.00 Km 77.800 of NH-10 to Design Ch.2.00 Km 3.100 of NH-717A with two lane paved shoulder including Major Bridge of 680 m in the State of Sikkim on EPC Mode-COS work ***(NHIDCL)*** **(618428)**	Sikkim	01/2021 (04/2021)	04/2023 (10/2025)	264.84 (380.94)
208	Construction of Trumpet Interchange Connecting Bangalore Chennai Expressway km.261705 to km. 262800 with Maduravoyal to Walajapet Section of NH 48 near Sriperumbudur Toll Plaza at km. 35700 ***(National Highways Authority of India [NHAI])*** **(618480)**	Tamil Nadu	05/2023 (02/2024)	08/2025 (-)	162.55 (162.56)
209	Balance Works for six laning of Sriperumbudur to karaipettai section of NH-4 New NH-48 from 37000 Existing Km 37000 to Km 71015 Existing Km 71000 in Tamilnadu on EPC mode underNHDP Phase-V ***(National Highways Authority of India [NHAI])*** **(618522)**	Tamil Nadu	06/2024 (01/2025)	10/2026 (-)	411.16 (411.16)
210	Improving the Alignment of Thoppur Ghat Section from Km 158.500 to Km 165.100 in Dharmapuri - Salem Section of NH-44 ***(National Highways Authority of India [NHAI])*** **(618561)**	Tamil Nadu	03/2024 (03/2025)	03/2028 (-)	904.99 (731.09)
211	Dindigul Bypass - Samyanallore from km. 373.275 to km. 426.00 ***(National Highways Authority of India [NHAI])*** **(618562)**	Tamil Nadu	(07/2006)	01/2009 (-)	579 (295.5)
212	Poondiyankuppam Km.67.000 to Sattanathapuram Km.123.800 ***(National Highways Authority of India [NHAI])*** **(618846)**	Tamil Nadu	03/2018 (01/2022)	01/2024 (09/2024)	2565.63 (2319.35)
213	Tuticorin - Tirunelveli from km. 0.00 to km. 47.250 ***(National Highways Authority of India [NHAI])*** **(618773)**	Tamil Nadu	(04/2010)	04/2012 (-)	449.85 (452.48)
214	Trichy 135.800 to Karur 218.000 section of NH-67 - Trichy Bypass ***(National Highways Authority of India [NHAI])*** **(618743)**	Tamil Nadu	(07/2007)	10/2024 (-)	876.88 (360.88)
215	Construction of New Double Tier 4L Elevated Corridor from Chennai Port to Maduravoyal in Chennai District from km -0.342 to Km 20.593 and Package IV from Km 14.185 to Km 20.593 ***(National Highways Authority of India [NHAI])*** **(619045)**	Tamil Nadu	03/2023 (11/2023)	05/2026 (-)	1205.4 (1210.21)
216	Balance Works for Four laning of Vikravandi to Sethiyathope section from Km 0.0 to Km 65.96 of NH-45C in Tamil Nadu under NHDP Phase-IV on EPC mode ***(National Highways Authority of India [NHAI])*** **(618898)**	Tamil Nadu	01/2025 (06/2025)	06/2027 (-)	1163.17 (834.46)
217	Kallagam km.38.700 to Meensurutti Km.98.433 of NH-227 in Tamil Nadu ***(National Highways Authority of India [NHAI])*** **(618899)**	Tamil Nadu	02/2018 (04/2019)	04/2021 (-)	1499.12 (1499.12)

Newly Added Projects

FEBRUARY 2026

Sl.No	Project Name (Agency) (Project Code)	State	Date of Approval (Start Date) MM/YYYY	Orignal/Target DoC (Revised DoC) MM/YYYY	Orignal Cost (Revised Cost) in Rs. Crore
218	Four Laning of Trichy - Dindigul from km. 333.00 to km. 421.273 of NH-45 ***(National Highways Authority of India [NHAI])*** **(618874)**	Tamil Nadu	(01/2008)	07/2010 (-)	1003.11 (435.81)
219	Balance works of four lane from km 43.950 Thiruvallur Bypass to km 61.470 Veppampattu Bypass passing through Thannerkulam, Thozur and Sevapet Bypass 17.520 kms of Tirupathi- Tiruttani- Chennai section of NH 205 ***(National Highways Authority of India [NHAI])*** **(619222)**	Tamil Nadu	03/2022 (09/2022)	09/2024 (02/2025)	467.99 (699.68)
220	Rehabilitation and upgradation of NH-221 from km 121/0 to 165/0 Rudrampur to Bhadrachalam section to two lane with paved shoulder under NHDPIV in the state of Telangana through EPC mode ***(MoRTH)*** **(619193)**	Telangana	01/2015 (02/2015)	02/2017 (07/2020)	295.47 (334.82)
221	Hyderabad - Maneguda ***(National Highways Authority of India [NHAI])*** **(618944)**	Telangana	10/2021 (11/2024)	11/2026 (-)	958.86 (1218.49)
222	4L Access Controlled Greenfield Section Mancherial Warangal from Puttapaka village at Design Ch. 35.300 Km to Pangidipalle village at Design Ch. 72.350 KmPackage-II ***(National Highways Authority of India [NHAI])*** **(618812)**	Telangana	01/2023 (06/2025)	06/2027 (-)	1129.33 (1145.41)
223	4L Access Controlled Greenfield Section Mancherial Warangal from Narva village at Design Ch. 3.834 Km to Puttapaka village at Design Ch. 35.300 Km Package-I ***(National Highways Authority of India [NHAI])*** **(618813)**	Telangana	03/2023 (12/2024)	12/2026 (-)	1127.9 (1104.27)
224	4L Access Controlled Greenfield Highway section on NH-163G Warangal-Khammam from Venkatpur village in Warangal District at Design Ch. 150.240 Km to Thallasenkesa village in Mahabubabed District at Design Ch. 189.650 kmPackage-II ***(National Highways Authority of India [NHAI])*** **(618815)**	Telangana	03/2023 (04/2024)	04/2026 (04/2026)	1092.88 (1083.11)
225	Widening to two/four lane with paved shoulders from Km.34.250 to Km.71.830 of NH-365A on Kodad-Khammam-Kurvi road. ***(MoRTH)*** **(618140)**	Telangana	10/2022 (02/2025)	01/2027 (-)	445.76 (-)
226	Widening to two lane with paved shoulders from Km 0/000 to Km 45/946 of Nizampet-Narayankhed-bidar section of NH-161B in the state of Telangana under Annual Plan 2021-22 on EPC mode under NHO ***(MoRTH)*** **(618091)**	Telangana	03/2022 (02/2024)	02/2026 (-)	512.98 (-)
227	Widening to 2 lane with paved shoulders from 0.00 to 32.970 ofAdilabadto Bela section of NH 353B in the State of Telangana ***(MoRTH)*** **(618130)**	Telangana	10/2022 (05/2024)	05/2026 (-)	490.92 (-)
228	Widening to Two lane with paved shoulders from 106/830 to 158/496 of Yellareddy-Rudrur Section of NH-765D in the state of Telangana on EPC mode under NHO under Annual plan 2022-23 ***(MoRTH)*** **(618182)**	Telangana	10/2022 (07/2024)	07/2026 (-)	499.88 (-)
229	Widening to 2 lane with paved shoulders from Km 62/920 to km 106/830 of Medak - Yellareddy section in the State of Telangana under Annual Plan 2022-23 on EPC mode under NHO ***(MoRTH)*** **(618183)**	Telangana	10/2022 (08/2024)	08/2026 (-)	399.01 (-)
230	Widening to Two with Paved shoulders from Km 59.500 to Km 132.033 of Manneguda-Ravunapally section of NH-163 Erstwhile SH-4 in the State of Telangana on EPC mode under NH O Annual Plan 2016-17 ***(MoRTH)*** **(617981)**	Telangana	03/2017 (05/2017)	05/2019 (-)	359 (-)
231	Rehabilitation and upgradation of NH-167 from design km 157.707 to 187.723 design length 30.016 km to two lane with paved shoulders of Alinagar-Miryalaguda Sec on EPC mode in the state of Telangana ***(MoRTH)*** **(617993)**	Telangana	02/2018 (05/2018)	11/2019 (-)	220.28 (-)
232	6-Laning of Pune-Hyderabad Section of NH-65 from Km 493/0 to Km 524/0 from Sangareddy X Roads to Madinaguda in the State of Telangana ***(MoRTH)*** **(617939)**	Telangana	03/2023 (07/2024)	07/2026 (-)	1297.75 (-)
233	4/6L Southern Ayodhya Bypass from Km 5.000 to Km 37.172 starting near Km. 112.540 and ending at Km. 153.281 of NH-27 ***(NHAI)*** **(618568)**	Uttar Pradesh	08/2024 (03/2025)	09/2027 (-)	2541.13 (1983.05)
234	4 -Laning of MP/UP Border to Kabarai section of NH-34&35 from km 197.000 to km 242.991 Length 45.991 Km Sagar-Kabrai Package-5 under Bharat Mala Pariyojana EC in MP & UP on HAM ***(National Highways Authority of India [NHAI])*** **(618669)**	Uttar Pradesh	10/2022 (02/2025)	02/2027 (-)	1632.93 (1425.43)
235	4 lanning of Aligarh Palwal section from km 0.00 to km 46.39 package -1 from khereshwar junction-kurana of NH33D , including khair & jattari bypass in the state of UP on HAM mode ***(National Highways Authority of India [NHAI])*** **(618690)**	Uttar Pradesh	03/2024 (03/2025)	03/2027 (-)	1663.38 (1685.69)
236	Aligarh-Kanpur Pkg I [Aligarh-Bhadwas] ***(National Highways Authority of India [NHAI])*** **(618692)**	Uttar Pradesh	03/2018 (02/2019)	06/2022 (04/2021)	1226.64 (2069.6)
237	Construction of Ring Road around kanpur from Ch.51.200 to Ch. 68.650 Badarka to Harbanch-Uchti Pkg-III ***(National Highways Authority of India [NHAI])*** **(618538)**	Uttar Pradesh	09/2023 (01/2025)	07/2027 (-)	1792.68 (1126.75)
238	Construction of Ring Road Kanpur from Ch. 32.090 to Ch.51.200 Transganaga to Sathara Package-II B ***(National Highways Authority of India [NHAI])*** **(618539)**	Uttar Pradesh	08/2024 (03/2025)	09/2027 (-)	1089.41 (1106.92)
239	Improvement and Up-Gradation of Existing Road to 4L PS from Km 88.750 to 123.650, from Start of Shahjahanpur Bypass to start of Shahabad bypass of NH 731Pkg.-2A ***(National Highways Authority of India [NHAI])*** **(618858)**	Uttar Pradesh	09/2022 (01/2024)	01/2026 (06/2026)	955.34 (955.34)

Newly Added Projects

FEBRUARY 2026

Sl.No	Project Name (Agency) (Project Code)	State	Date of Approval (Start Date) MM/YYYY	Orignal/Target DoC (Revised DoC) MM/YYYY	Orignal Cost (Revised Cost) in Rs. Crore
240	4L from Devinagar Bypass End Existing Km. 208.000 of NH 530B/Design Km. 66.000 to Kasganj Bypass End Existing Km.150.100 of NH 530B/ Design Km. 123.100 of NH 530B ***(National Highways Authority of India [NHAI])*** **(618868)**	Uttar Pradesh	03/2023 (06/2024)	06/2026 (-)	2289.52 (2223.71)
241	4L of Bareilly-Pilibhit-Sitarganj from Km. 0.000 to Km. 32.500 of NH-30 Pkg-1 ***(National Highways Authority of India [NHAI])*** **(618782)**	Uttar Pradesh	02/2023 (03/2024)	03/2026 (08/2026)	1394.14 (1394.14)
242	4L of Moradabad-Thakurdwara-Kashipur Section from Km. 0.000 to Km. 38.77 of NH-734 Pkg-II ***(National Highways Authority of India [NHAI])*** **(618927)**	Uttar Pradesh	10/2022 (03/2024)	03/2026 (12/2026)	2006.82 (1890.05)
243	4L of Moradabad western side spur connecting NH-734 & NH-24 from Km. 0.000 to Km. 33.200 Pkg-I ***(National Highways Authority of India [NHAI])*** **(618929)**	Uttar Pradesh	11/2022 (09/2023)	09/2025 (03/2026)	1841.92 (1843.54)
244	4L Behsuma at Km 39.250 Ex. Km 39240 To Bijnor at Km 78.810 Ex. Km 86590 Design Length 39.560 Km of NH-119 Pkg-II ***(National Highways Authority of India [NHAI])*** **(618923)**	Uttar Pradesh	03/2023 (05/2024)	05/2026 (-)	2158.2 (2553.12)
245	2L PS of Najibabad Kotdwar section from 112.575 to Km. 138.635 of NH 119 ***(National Highways Authority of India [NHAI])*** **(618924)**	Uttar Pradesh	10/2021 (03/2024)	09/2025 (04/2026)	188.87 (99.2)
246	Varanasi Gorakhpur Section Packege IV from km. 149.540 to km. 215.160 Mau-Gorakhpur ***(National Highways Authority of India [NHAI])*** **(618893)**	Uttar Pradesh	04/2015 (04/2017)	10/2019 (12/2024)	2966.63 (3475.65)
247	4L of Haridwar Nagina section Design Ch. LME from km 13.829 to km 17.110 & km 26.077 to km 27.508 and Design Ch. RME from km 13.839 to km 17.120 & km 26.078 to km 27.509 of EUP mitigation measures on NH74 ***(National Highways Authority of India [NHAI])*** **(618875)**	Uttarakhand	11/2021 (08/2022)	02/2024 (12/2025)	183.92 (142.11)
248	Rehabilitation & upgradation of existing road to 2-lane with hard shoulder from Joshimath km 0.00 to Saraithota km 29.725 road on NH-107B under Bharatmala Pariyojna on EPC mode in the state of Uttarakhand ***(MoRTH)*** **(618218)**	Uttarakhand	10/2022 (05/2023)	05/2025 (-)	338.38 (-)
249	Upgradation to 2-lane with Hard shoulder configuration of Suraithota Ch. 29.725 km to Malari Ch. 60.550 km road on NH- 107B under in the state of Uttarakhand. ***(MoRTH)*** **(618219)**	Uttarakhand	10/2022 (05/2024)	05/2026 (-)	292.76 (-)
250	Widening to 2-lane with Hard Shoulder configuration of Mana Ch. 0.00 to Mana Pass Ch. 50.987 road on NH-07 under Bharatmala Pariyojna in the state of Uttarakhand under Annual Plan 2022-23 length 50.987 ***(MoRTH)*** **(618207)**	Uttarakhand	10/2022 (10/2023)	10/2027 (-)	573.96 (-)
251	Construction and upgradation of existing road to 2-lane with paved shoulder from existing chainage Km 509.725 to Km 528.000 design chainage Km 490.550 to Km 507.850 of NH-58 new NH-07 Benakuli bend to Mana Village in EPC mode under Chardham Programme in the State of Uttarakhand. ***(MoRTH)*** **(618208)**	Uttarakhand	02/2019 (11/2019)	10/2021 (-)	180.1 (-)
252	Construction & up gradation of existing road to 2-Lane with paved shoulder from existing chainage km 468000 to km 489350 Design Chainage km 465150 to km 471500 of NH-07 Old NH-58 including Joshimath bypass on EPC mode in the state of Uttarakhand Length 6.35 km ***(MoRTH)*** **(618209)**	Uttarakhand	03/2022 (09/2022)	09/2025 (-)	258.85 (-)
253	Rehabilitation and upgradation of Askot-Lipulekh on EPC Basis for Phase-I Existing Km 72.00 to 107.620 Design Chainage Km 21330 to Km 56935 under Project Hirak of BRO in the state of Uttarakhand under Bharatmala Pariyojna Phase-I on EPC Mode Length-35.605 Km CA No EPC/MORT&H/HRK/01/2021-22 ***(MoRTH)*** **(618210)**	Uttarakhand	09/2020 (12/2021)	12/2023 (01/2024)	603.92 (-)
254	Improvement/construction of 2-lane with paved shoulder of Askote Llipulekh road from Tawaghat village to Budhi village design km. 56935 to km 95748 and from end of Tunnel portal to Kali Mandir design km 113828 to km. 133078 [total design length 58.063 km] under project Hirak of BRO in the state of Uttarakhand under Bharatmala Pariyojna on EPC Mode ***(MoRTH)*** **(618211)**	Uttarakhand	05/2022 (11/2024)	11/2026 (-)	649.6 (-)
255	Rehabilitation and Upgradation of road Rishikesh Dharasu Old NH-94 with 2-lane with paved shoulder from km 76.000 to km 110.000 Design Chainage from km 74.733 to km 107.347 32.614 km including construction of Kamand re-alignment from existing Chainage Km 105.200 to Km 108.600 design chainage Km 103.436 to Km 105.949 - total length 2513 mtrs and land slide treatment work between design chainage Km 73.800 to Km 74.00 200m on EPC mode under improvement to NH connectivity to Chardham in ***(MoRTH)*** **(618213)**	Uttarakhand	03/2018 (01/2019)	01/2021 (-)	273.76 (-)
256	Rehabilitation and upgradation to 2 lane / 2 lane with paved shoulder configuration for design chainage km 107.347 to km 129.208 & km 133.878 to km 138.570 existing chainage km 110.000 to km 133.020 & km 137.330 to km 142.028 and land slide treatment at existing km 138.500 Design chainage km 134.970 of NH -94 on EPC mode under improvement to NH connectivity to Chardham in the state of Uttarakhand. ***(MoRTH)*** **(618214)**	Uttarakhand	03/2018 (01/2019)	07/2021 (-)	346.5 (-)
257	Landslide treatment work on NH 58 from Kodiyala Km. 266.130 to Devprayag Km. 296.925 10 location under EPC mode in the State of Uttarakhand on EPC Mode ***(MoRTH)*** **(617888)**	Uttarakhand	01/2023 (02/2024)	02/2025 (-)	192.54 (-)
258	Treatment of landslide zone from location no. 01 to 28 km 62.860 to 152.750 on NH-12509 in the State of Uttarakhand under EPC mode in NHO Annual Plan 2022-23 ***(MoRTH)*** **(617889)**	Uttarakhand	11/2022 (06/2023)	06/2024 (-)	192.22 (-)

Newly Added Projects

FEBRUARY 2026

Sl.No	Project Name (Agency) (Project Code)	State	Date of Approval (Start Date) MM/YYYY	Orignal/Target DoC (Revised DoC) MM/YYYY	Orignal Cost (Revised Cost) in Rs. Crore
259	Construction of Rudraprayag tunnel of length 900.30 MTR including approaches and one major bridge on river Alaknanda connecting NH-107/old-109 to NH-07old-58 on EPC mode in the state of Uttarakhand. ***(MoRTH)*** **(617967)**	Uttarakhand	02/2021 (01/2023)	07/2025 (-)	251.88 (-)
260	Rehabilitation and Upgradation to Two lanes with Paved Shoulders configuration and Strengthening from Km 175.00 to Km 196.00 Gumkhal to Satpuli of NH-119 New NH-534 in the State of Uttarakhand under NHO Annual Plan 2021-22 under EPC mode ***(MoRTH)*** **(618040)**	Uttarakhand	03/2022 (01/2025)	01/2027 (-)	452.81 (-)
261	Rehabilitation and up-gradation to 2-lane configuration of Bageshwar to Kangarchina road from km 129.600 to Km 161.600 Existing Chainage 136.00 to Km 169.00 of NH-309Ain the State of Uttarakhand Package-IV under NHO Annual Plan 2021-22 ***(MoRTH)*** **(618119)**	Uttarakhand	03/2022 (08/2024)	02/2027 (-)	472.23 (-)
262	Construction or 4 lane Raniganj Bypass of length 5.261 km on NH-60 new NH-14 from km 273.00 of NH to km 478.18 of NH-2 New NH 16 in paschim Bardhaman, West Bengal in EPC Mode- reg. Job No. 014-WB-2022-23/514 ***(MoRTH)*** **(617894)**	West Bengal	03/2023 (03/2024)	03/2026 (-)	410.83 (-)
263	Construction of ROB and its approaches in lieu of LC No. 10/B/T at Km 307.050 of NH-60. ***(MoRTH)*** **(617931)**	West Bengal	03/2016 (08/2023)	08/2025 (-)	155.87 (138.57)
264	Balance Works of 4L of NH-31D from Km. 113.200 to Km. 154.854 Package-II A Ghoshpukur-Salsalabari Section ***(National Highways Authority of India [NHAI])*** **(618574)**	West Bengal	11/2023 (12/2024)	06/2027 (-)	1818.46 (962.31)
265	6L Elevated Kona Expressway from Km. 0.145 to Km. 7.337 of NH-117 ***(National Highways Authority of India [NHAI])*** **(618808)**	West Bengal	03/2023 (06/2024)	12/2026 (-)	1212.56 (1203.11)
266	4 laning of Barasat - Barajaguli Section of NH-12 from Km. 31.000 to Km. 48.679 in the district of North 24 - Parganas ***(National Highways Authority of India [NHAI])*** **(618823)**	West Bengal	02/2024 (08/2024)	02/2026 (-)	352.01 (346.39)
267	Development to 4-laning of the de-scoped stretches from Km 115.342 to Km 191.700 of NH-34 in Nadia District 3.962 & Murshidabad District 5.538 pertaining to Krishnagar to Berhampore section of NH-34 New NH-12 , in the state of West Bengal under NHO. ***(National Highways Authority of India [NHAI])*** **(618824)**	West Bengal	03/2024 (07/2024)	01/2026 (-)	201.1 (197.74)
268	Slope protection and landslide mitigation at 4 vulnerable locations km 1.950 to Km 2.100, km 11.100 to 11.450, km 22.435 to km 22.485 and km 22.610 to km 22.680 within Sevoke-Rangpo section of NH-10 old NH-31A in Darjeeling & Kalimpong district in the State of West Bengal on EPC mode ***(NHIDCL)*** **(619187)**	West Bengal	(06/2025)	06/2027 (-)	152.27 (-)
	Total (258)				**237953.86**

Table 5: Ongoing Projects North Eastern Region

Ongoing Projects of North-East Region

FEBRUARY 2026

Sl.No	Project Name (Agency) (Project Code)	State	Date of Approval (Start Date) MM/YYYY	Orignal/Target DoC (Revised DoC) MM/YYYY	Orignal Cost Revised Cost in Rs. Crore	Cumulative Expenditure in Rs. Crore	Physical Progress (%)
	Ministry of Civil Aviation						
	Aviation & Aviation Infrastructure						
1	Guwahati Airport New Integrated Terminal Building Construction Project ***(Adani Airport Holdings Limited)*** **(706724)**	Assam	12/2016 (03/2018)	03/2025 (03/2026)	1712 (2520)	2591.82	97
2	C/o NITB Imphal Airport ***(Airport Authority of India [AAI])*** **(706718)**	Manipur	11/2021 (07/2022)	07/2024 (12/2026)	499 (499)	174.89	46
3	Widening of basic strip at Western Side of Runway Chainage 80m to 920m i/c slope stabilization Measures [Balance work] of uphill and Improvement of Storm Water Drainage System at Pakyong Airport, Sikkim on design & build basis [EPC] with integrated 10 years maintenance. ***(Airport Authority of India [AAI])*** **(612793)**	Sikkim	11/2023 (12/2023)	06/2026 (-)	323.26 (323.26)	68.04	28
	Total (3)				**2534.26**	**2834.75**	
	Ministry of Coal						
	Coal						
4	TIKAK EXTENSION OCP ***(MIS MoCoal Integration Logins)*** **(615820)**	Assam	07/2022 (07/2022)	07/2031 (-)	159.77 (159.77)	81.47	88
5	TIRAP OCP ***(MIS MoCoal Integration Logins)*** **(615821)**	Assam	11/2022 (11/2022)	11/2030 (-)	289.46 (289.46)	105.61	3
	Total (2)				**449.23**	**187.08**	
	Department of Higher Education						
	Education						
6	Construction of Permanent Campus of National Institute of Technology Arunachal Pradesh ***(National Institute of Technology, Arunachal Pradesh)*** **(612898)**	Arunachal Pradesh	09/2009 (03/2013)	08/2026 (08/2024)	592.61 (592.61)	550.61	80
7	Tezpur University Projects ***(Tezpur University)*** **(606112)**	Assam	05/2019 (06/2021)	11/2023 (12/2025)	153.71 (153.71)	137.84	97
8	Construction of Permanent Campus for NIT Mizoram at Lengpui, Aizawl ***(NIT Mizoram)*** **(612876)**	Mizoram	09/2009 (06/2014)	12/2029 (03/2022)	474.23 (474.23)	167.55	4
9	Establishment of NIT Nagaland ***(NIT Nagaland)*** **(613013)**	Nagaland	09/2009 (12/2014)	12/2025 (-)	275.63 (275.63)	262.2	98
10	Construction of Sikkim University Campus Phase-I Package-II at Yangang, South Sikkim ***(Sikkim University)*** **(609736)**	Sikkim	08/2020 (01/2022)	01/2025 (03/2026)	314.06 (314.06)	287.39	90
11	Establishment of Permanent Campus of NIT SIkkim at Khamdong-Gangtok District ***(NIT Sikkim)*** **(612883)**	Sikkim	02/2024 (03/2024)	02/2028 (12/2026)	685.76 (610.76)	171.56	27
	Total (6)				**2496**	**1577.15**	
	Department of Sports						
	Education						
12	National Sports University [NSU], Imphal [Manipur] ***(Department of Sports & Youth Affairs)*** **(400081)**	Manipur	NA (01/2022)	08/2024 (08/2026)	906.47 (611.74)	571.72	96
	Total (1)				**906.47**	**571.72**	
	Ministry of Power						
	Electricity Generation						
13	Dibang Multipurpose Project ***(National Hydroelectric Power Corporation Limited [NHPC])*** **(602182)**	Arunachal Pradesh	02/2023 (02/2023)	02/2032 (02/2032)	31876.39 (31876.4)	4119.07	17
14	240MW Heo HE Project ***(North Eastern Electric Power Corporation Limited)*** **(611698)**	Arunachal Pradesh	12/2024 (05/2025)	07/2029 (-)	1938.85 (1938.85)	84.53	3
15	186 MW Tato-I H E Project ***(North Eastern Electric Power Corporation Limited)*** **(611699)**	Arunachal Pradesh	12/2024 (05/2025)	07/2029 (-)	1750.07 (1750.07)	61.5	2
16	Subansiri Lower HE Project [2000 MW] ***(National Hydroelectric Power Corporation Limited [NHPC])*** **(602096)**	Multi-States (Arunachal Pradesh, Assam)	09/2003 (01/2005)	09/2010 (05/2026)	6285.33 (26075.5)	26023.91	97
17	TEESTA-VI HE PROJECT, SIKKIM [500 MW], executed by LANCO TEESTA HYDRO POWER LIMITED [A wholly owned Subsidiary of NHPC LTD. acquired through NCLT] ***(National Hydroelectric Power Corporation Limited [NHPC])*** **(602181)**	Sikkim	03/2019 (03/2020)	03/2024 (12/2027)	5748.04 (5748.04)	4166.7	71
18	Rangit-IV HE Project [120 MW] executed by Jal Power Corporation Ltd. [JPCL] - A wholly owned subsidiary of NHPC Ltd. acquired through NCLT ***(National Hydroelectric Power Corporation Limited [NHPC])*** **(605156)**	Sikkim	03/2021 (08/2021)	05/2024 (12/2025)	938.29 (1828.11)	1616.82	95
	Total (6)				**48536.97**	**36072.53**	
	Transmission & Distribution						
19	North Eastern Region Expansion Scheme-XXIII [NERES-XXIII] ***(Power Grid Corporation of India Limited [POWERGRID])*** **(617375)**	Arunachal Pradesh	08/2025 (08/2025)	02/2028 (-)	209.38 (209.38)	2.09	1
20	Comprehensive Scheme for Strengthening of Transmission and Distribution [T&D] Systems [CSST&DS] in Arunachal Pradesh and Sikkim ***(Power Grid Corporation of India Limited [POWERGRID])*** **(602223)**	Multi-States (Arunachal Pradesh, Sikkim)	10/2014 (10/2014)	12/2018 (03/2027)	4754.42 (9129.32)	7951.63	83

Ongoing Projects of North-East Region

FEBRUARY 2026

Sl.No	Project Name (Agency) (Project Code)	State	Date of Approval (Start Date) MM/YYYY	Orignal/Target DoC (Revised DoC) MM/YYYY	Orignal Cost Revised Cost in Rs. Crore	Cumulative Expenditure in Rs. Crore	Physical Progress (%)
21	NORTH EASTERN REGION POWER SYSTEM IMPROVEMENT PROJECT [NERPSIP] ***(Power Grid Corporation of India Limited [POWERGRID])*** **(607709)**	Multi-States (Tripura, Nagaland, Mizoram, Assam, Meghalaya, Manipur)	12/2014 (03/2016)	12/2018 (03/2026)	5111.33 (6700)	5506.73	96
	Total (3)				**10075.13**	**13460.45**	
	Ministry of Petroleum & Natural Gas						
	Energy Storage						
22	Setting up of new rail fed POL facility at Kamardanga, Assam ***(Hindustan Petroleum Corporation Limited [HPCL])*** **(709755)**	Assam	03/2023 (03/2023)	07/2027 (07/2027)	384.04 (384.04)	190.47	76
23	Construction of LPG Facilities at Kamardanga, Assam ***(Hindustan Petroleum Corporation Limited)*** **(709754)**	Assam	03/2023 (03/2023)	07/2027 (07/2027)	156.36 (156.36)	87.79	67
24	Paradip-Numaligarh Crude Oil Pipeline [PNCPL] & Crude Oil Import Terminal [COIT] at Paradip ***(Ministry of Petroleum & Natural Gas)*** **(701349)**	Assam	01/2019 (01/2019)	07/2024 (06/2026)	10228 (11407)	10626.49	91
25	LPG Bottling Plant at Mualkhang ***(Ministry of Petroleum & Natural Gas)*** **(617829)**	Mizoram	07/2024 (07/2024)	10/2028 (11/2027)	225.71 (225.71)	18.59	28
26	Grass Root Rail-fed Depot at Sekerkote, Agartala as resitement of existing Dharmanagar Depot ***(Indian Oil Corporation Limited [IOCL])*** **(400035)**	Tripura	06/2022 (06/2022)	09/2025 (06/2026)	656 (656)	509.07	96
	Total (5)				**11650.11**	**11432.41**	
	Oil & Gas						
27	Power Recovery Turbine [PRT] in PFCCU unit as an Energy Conservation Scheme ***(NRL)*** **(709865)**	Assam	04/2023 (04/2023)	12/2024 (09/2026)	293.5 (293.5)	97.24	99
28	DCU Revamp Project ***(NRL)*** **(709864)**	Assam	08/2021 (08/2021)	07/2024 (06/2026)	370 (370)	286.89	72
29	Borholla GGS Life Extension Project [BLEP] ***(Ministry of Petroleum & Natural Gas)*** **(709850)**	Assam	09/2023 (09/2023)	05/2026 (05/2026)	198.7 (198.7)	75.38	51
30	Pipeline Network Project Rudrasagar ***(Ministry of Petroleum & Natural Gas)*** **(709847)**	Assam	01/2023 (01/2023)	04/2026 (04/2026)	481.03 (481.03)	227.47	52
31	Numaligarh Refinery Expansion Project ***(Ministry of Petroleum & Natural Gas)*** **(604791)**	Assam	07/2020 (07/2020)	07/2024 (09/2026)	12366 (22494)	18586.83	82
32	Development of Surface Facilities for production and evacuation of Crude Oil and Natural Gas from Nadua and East Khagorija ***(Ministry of Petroleum & Natural Gas)*** **(604863)**	Assam	01/2018 (01/2018)	02/2020 (06/2026)	682.9 (726.93)	597.74	94
33	Capacity Expansion of Digboi Refinery from 0.65 to 1.0 MMTPA ***(MinistryofPetroleumNaturalGas)*** **(709779)**	Assam	06/2022 (06/2022)	03/2026 (07/2027)	768 (740)	169.13	51
34	Guwahati Refinery Expansion [1.0 to 1.2 MMTPA] along with installation of CRU, Guwahati Refinery ***(Ministry of Petroleum & Natural Gas)*** **(607701)**	Assam	05/2021 (05/2021)	10/2023 (05/2026)	412.3 (577)	474.39	91
35	Augmentation/Revamping of Facilities at existing Guwahati Terminal at Betkuchi ***(MinistryofPetroleumNaturalGas)*** **(709776)**	Assam	04/2022 (04/2022)	09/2026 (09/2026)	277 (323.09)	207.72	78
36	Construction of Field Gas Gathering Station at Baghjan area for collection, processing & transportation of natural Gas to be produced from Baghjan Field ***(Ministry of Petroleum & Natural Gas)*** **(616858)**	Assam	12/2020 (12/2020)	03/2024 (03/2026)	430.76 (430.76)	343.44	91
37	Pipeline Rehabilitation Project, Phase-II ***(Ministry of Petroleum & Natural Gas)*** **(617827)**	Assam	12/2024 (12/2024)	12/2029 (12/2029)	680 (680)	2.93	18
38	Coke Drum Structure Package ***(Ministry of Petroleum & Natural Gas)*** **(617836)**	Assam	12/2022 (12/2022)	12/2025 (09/2026)	635.28 (635.28)	172.61	55
39	Upgradation of Facilities of Numaligarh-Siliguri Product Pipeline [NSPL] for transportation of additional products from existing 1.72 MMTPA to 5.5 MMTPA ***(Ministry of Petroleum & Natural Gas)*** **(701350)**	Assam	06/2021 (06/2021)	12/2024 (03/2026)	860 (860)	636.92	99
40	North East Gas Grid ***(Ministry of Petroleum & Natural Gas)*** **(701346)**	Multi-States (Arunachal Pradesh, Assam, Meghalaya, Sikkim, Mizoram, Manipur, Tripura, Nagaland)	04/2020 (04/2020)	03/2024 (03/2026)	9265 (9265)	6689	87
41	Augmentation/ Revamping of Dimapur Depot, Dimapur ***(MinistryofPetroleumNaturalGas)*** **(709786)**	Nagaland	08/2023 (08/2023)	11/2027 (11/2027)	227.62 (227.62)	18.35	36
42	Creation of Gas Dehydration Facilities, Tripura Asset ***(Oil and Natural Gas Corporation Limited [ONGC])*** **(709837)**	Tripura	03/2022 (03/2022)	05/2024 (05/2026)	209.33 (131.51)	78.98	67
	Total (16)				**28157.42**	**28665.02**	
	Ministry of Health & Family Welfare						
	Healthcare						
43	Establishment of new GMC Gangtok ***(Medical Education, Ministry of Health and Family Welfare)*** **(707039)**	Sikkim	10/2018 (12/2018)	12/2026 (-)	250 (635.21)	655.21	92
	Total (1)				**250**	**655.21**	

Ongoing Projects of North-East Region

FEBRUARY 2026

Sl.No	Project Name (Agency) (Project Code)	State	Date of Approval (Start Date) MM/YYYY	Orignal/Target DoC (Revised DoC) MM/YYYY	Orignal Cost Revised Cost in Rs. Crore	Cumulative Expenditure in Rs. Crore	Physical Progress (%)
	Ministry of Labour and Employment						
	Healthcare						
44	Construction of 200 bedded ESIC Hospital with 62 Nos Staff quarters , Beltola ***(Employee's State Insurance Company [ESIC])*** **(612201)**	Assam	12/2017 (10/2021)	04/2025 (04/2026)	143.23 (154.75)	116.08	98
	Total (1)				**143.23**	**116.08**	
	Ministry of Railways						
	Railways						
45	Furkating-New Tinsukia[194 Km] ***(Northeast Frontier Railway [NFR])*** **(618986)**	Assam	09/2025 (09/2025)	06/2029 (-)	3633.58 (3633.58)	0	0
46	Doubling of New Bonggigaon to Kamakhya via Goalpara - 176 km ***(Northeast Frontier Railway [NFR])*** **(705572)**	Assam	09/2016 (09/2016)	03/2026 (03/2026)	4060 (4961)	3787.41	93
47	Harmuty-Murkongselek Branch Line Electrification Project ***(GM/C/ NFR)*** **(706942)**	Assam	09/2018 (01/2022)	05/2024 (-)	237.52 (237.52)	0	0
48	Mariani-Jorhat, Tinsukia-Dangri and Makum -TirapTrack Electrification Project ***(GM/C/ NFR)*** **(706940)**	Assam	09/2018 (01/2022)	05/2024 (-)	183.99 (183.99)	0	0
49	Guwahati-Dibrugarh via Tinsukia & Simaluguri-Dibrugarh ***(Central Organisation for Railway Electrification [CORE])*** **(706922)**	Assam	09/2020 (09/2018)	09/2020 (06/2024)	890.36 (889.36)	391.73	89
50	Jiribam-Imphal new line project ***(Northeast Frontier Railway [NFR])*** **(705391)**	Manipur	03/2013 (12/2007)	12/2026 (06/2029)	14323 (21885.9)	15849.48	71
51	Murkongselek-Pasighat ***(Northeast Frontier Railway [NFR] - II)*** **(705401)**	Multi-States (Assam, Arunachal Pradesh)	02/2011 (03/2023)	03/2025 (12/2026)	435 (1250)	828.77	66
52	Lumding Furkating Doubling Project 140 km ***(Northeast Frontier Railway [NFR])*** **(616701)**	Multi-States (Assam, Nagaland)	02/2024 (01/2025)	02/2028 (-)	2123.7 (2123.7)	64.07	1
53	Dimapur [Dhansiri]-Sukhobi Kohima [Zubza] NL [82.5 Km] ***(Northeast Frontier Railway [NFR] - II)*** **(705392)**	Multi-States (Nagaland, Assam)	08/2015 (02/2016)	03/2025 (12/2029)	6663 (6663)	6082.94	41
54	Sivok-Rangpo New Rail Line ***(Indian Railway Construction International Limited [IRCON])*** **(705432)**	Sikkim	10/2009 (05/2010)	05/2015 (12/2027)	7877 (11775)	10312.14	92
	Total (10)				**40427.15**	**37316.54**	
	Ministry of Road Transport & Highways						
	Roads & Highways						
55	Construction of 2-Laning with hard shoulders of Demwe-Brahmakund section of NH-13 from Ch.0.00 km to 18.464 km on EPC under SARDP-NE NHO-NE - Balance Work ***(NHIDCL)*** **(618445)**	Arunachal Pradesh	08/2020 (06/2025)	12/2027 (-)	353.9 (353.9)	0	15
56	4-Laning of Itanagar to Bandardewa section of NH-415from km 40430 to km 51735 Package-Bon EPC Mode in the state of Arunachal Pradesh Job NO. 415/Ar. P/2020-21/031 ***(MoRTH)*** **(618033)**	Arunachal Pradesh	06/2020 (12/2021)	12/2024 (-)	496.47 (496.47)	156.97	50
57	Construction of 2-lane road of Potin to Pangin section of NH-13 from Km 163.59 to Km 206.66 Package-5 on EPC Mode in the State of Arunachal Pradesh under Arunachal Pradesh Package of Roads and Highways of SARDP-NE [Job No SARDP-NE/P-P/Pkg-A/NH-13/Ar.Pr./PWD/2018-19/116] ***(MoRTH)*** **(617892)**	Arunachal Pradesh	03/2019 (11/2020)	11/2023 (07/2024)	450.65 (450.65)	308.61	96
58	Roing-Hunli Road Greenfield Alignment Project ***(NHIDCL)*** **(618434)**	Arunachal Pradesh	02/2017 (03/2018)	03/2022 (04/2025)	1718.59 (1718.59)	178.83	80
59	Construction of Balance work of 2-Lane with PS of Joram Koloriang Road from existing Km122.600 to km138.00 [Design Km108.724 to Km123.714] in Arunachal Pradesh on EPC Mode under SARDP-NE Pkg-7 ***(NHIDCL)*** **(618433)**	Arunachal Pradesh	02/2017 (10/2020)	04/2022 (09/2023)	184.89 (184.89)	0	99
60	Construction of Balance work of 2-Lane with PS of Joram-Koloriang Road NH-713 on EPC basis from Design Km 44.989 to Km 61.547 Existing Km 50.050 to Km 70.000 in the state of Arunachal Pradesh under SARDP-NE Pkg-3 ***(NHIDCL)*** **(618432)**	Arunachal Pradesh	02/2017 (10/2020)	04/2022 (07/2023)	228.72 (228.72)	0	99
61	Construction of Intermediate Lane of Pango to Jorging Road from 0000 to Design Km Design Km 40000 Design Length 40.00 Km, Pkg-I, Greenfield Alignment in the State of Arunachal Pradesh on EPC mode Pkg-1 ***(NHIDCL)*** **(618405)**	Arunachal Pradesh	01/2024 (01/2025)	07/2027 (-)	898.19 (898.19)	0	31
62	Construction of Intermediate Lane Road with hard shoulder from design chainage Km 0.000 to Km 53.040 Existing Length68.500 Km & Total Design length 53.04 km of Tato to Monigong section of NH-913 Frontier Highway on Nafra Bomdila to Vijaynagar along China border in state of Arunachal pradesh on EPC mode ***(NHIDCL)*** **(618404)**	Arunachal Pradesh	12/2023 (05/2025)	11/2027 (-)	625.61 (625.61)	0	17
63	Construction of Intermediate Lane Road with hard shoulder from design Km 0.000 to Km 17.387 Total length 17.387 km of Hunli to Ithun Bridge section on NH-913 Frontier Highway in State of Arunachal Pradesh on EPC mode under NHO-NE ***(NHIDCL)*** **(618403)**	Arunachal Pradesh	02/2024 (01/2025)	01/2027 (-)	275.5 (275.5)	0	40

Ongoing Projects of North-East Region

FEBRUARY 2026

Sl.No	Project Name (Agency) (Project Code)	State	Date of Approval (Start Date) MM/YYYY	Orignal/Target DoC (Revised DoC) MM/YYYY	Orignal Cost Revised Cost in Rs. Crore	Cumulative Expenditure in Rs. Crore	Physical Progress (%)
64	Construction of Intermediate Lane with Hard Shoulder of Hunli to Hayuliang from Design Km 0.000 to Km 53.000 Design Length 53.000 km, Greenfield Section of Frontier Highway NH-913 in the State of Arunachal Pradesh on EPC Mode Package-I ***(NHIDCL)*** **(618402)**	Arunachal Pradesh	02/2024 (03/2025)	02/2028 (-)	1262.43 (1262.43)	207.36	12
65	Construction of Intermediate Lane with Hard Shoulder of Hunli to Hayuliang Package-III from design Km 60.000 to Km 121.500 Design Length 61.500 km, Greenfield Section of Frontier Highway NH-913 in the State of Arunachal Pradesh on EPC Mode Pkg-3 ***(NHIDCL)*** **(618401)**	Arunachal Pradesh	02/2024 (07/2025)	07/2028 (-)	1418.67 (1418.67)	0	1
66	4-Laning from Rangagara to Kaliabor Tiniali from km 297.00 to km 315.315 of NH-37 on EPC basis under SARDP-NE in state of Assam ***(NHIDCL)*** **(618435)**	Assam	01/2016 (10/2017)	04/2020 (07/2025)	386.51 (386.51)	351.77	95
67	4-Laning of Jamugurihat to end of Biswanath Chariali By-Pass from Km 182.000 to Km 208.000 of NH-52 on EPC mode in state of Assam under SARDP-NE ***(NHIDCL)*** **(618436)**	Assam	03/2015 (12/2016)	06/2019 (03/2025)	599 (599)	404.9	100
68	Construction of Balance Work of 4-Laning of NH-37 Section between End of Moran Bypass to Bogibeel junction near Lapetketa Km. 561.700-Km. 580.875 under SARDP-NE, Phase 'A' in the State of Assam on EPC mode Pkg-I Road works & Toll Plaza ***(NHIDCL)*** **(618437)**	Assam	01/2016 (09/2024)	08/2025 (-)	274.34 (274.34)	0	100
69	Wideinig & Upgradation to 2-lanes with paved shoulders road from Tamenglong to Mahur NH-137 in the State of Assam starting from km 96.870 near Jiri River to km 116.550 near Hangrum Package-7 on EPC mode Package7 ***(NHIDCL)*** **(618354)**	Assam	12/2023 (03/2024)	03/2026 (-)	846.82 (846.82)	0	71
70	Widening & Upgradation to 2 lanes with paved shoulders road from Tamenglong to Mahur NH-137 in the State of Assam starting from km 136.500 near Hejaichak to km 156.489 near P. Leikul Package-9 on EPC mode under NHO-NE Package-9 ***(NHIDCL)*** **(618352)**	Assam	03/2023 (08/2023)	08/2025 (-)	860.37 (614.43)	505.73	87
71	Widening & Upgradation to 2 lanes with paved shoulders road from Tamenglong to Mahur NH-137 in the State of Assam starting from km 156.489 near P. Leikul to km 176.410 near Borowapu on EPC mode under NHO-NE Assam portion Package-10 ***(NHIDCL)*** **(618351)**	Assam	03/2023 (08/2023)	08/2025 (-)	890.33 (693.15)	551.37	81
72	4-Laning of NH-37 Section between Demow to End of Moran Bypass From Km. 534.800 to Km. 561.700 including Emergency Landing Facility ELF under SARDP-NE, Phase 'A' in the State of Assam on EPC mode ***(NHIDCL)*** **(618438)**	Assam	01/2016 (01/2023)	08/2025 (01/2025)	385.57 (385.57)	0	0
73	Construction of Balance Work of 4-Laning of the Section from Jorhat to Jhanji of NH-37 Old from Km 453000 to Km 463000 10.000 Km, under SARDP- NE under EPC Mode in the state of Assam Pkg-I Road Works ***(NHIDCL)*** **(618439)**	Assam	01/2024 (02/2024)	08/2024 (-)	478.3 (478.3)	0	96
74	Construction of Balance Work of 4-Laning of the Section from Jhanji to Demow of NH-37 Old from Km 490.800 to Km 534.800, under SARDP- NE on EPC Mode in the state of Assam Pkg- IV Structures & Toll Plaza ***(NHIDCL)*** **(618440)**	Assam	01/2016 (10/2024)	10/2025 (-)	187.09 (100.22)	0	0
75	Widening/Improvement to 4-Lane with Paved Shoulder configuration of existing single lane road from Srirampur near Bhairiguri Village to Kachukhana Harichara Paglagaunj Package-I of Srirampur - Dhubri Section of NH-127B from existing Km 0.000 to Km 28.050 Design Km 0.000 to Km 27.650, Design Length27.650 Km under JICA ODA Loan assistance Phase-V -Balance work ***(NHIDCL)*** **(618371)**	Assam	03/2022 (11/2024)	11/2026 (-)	613.89 (613.89)	205.64	56
76	Construction of Balance Work of 4-Laning of the Section from Jhanji to Demow of NH-37 Old from Km 490.800 to Km 501.800 11.000 Km, under SARDP- NE under EPC Mode in the state of Assam Pkg-I Road Works ***(NHIDCL)*** **(618441)**	Assam	01/2016 (10/2024)	09/2025 (-)	467.79 (476.5)	72.13	0
77	Construction of Balance Work of the 4-Laning of the Section from Jorhat to Jhanji of NH-37 Old from Km 477.000 to Km 490800 13.800 Km, under SARDP- NE under EPC Mode in the state of Assam Pkg-III Road Works ***(NHIDCL)*** **(618442)**	Assam	01/2024 (02/2024)	08/2024 (-)	358.72 (358.72)	0.07	99
78	Construction of Balance Work of the 4-Laning of the Section from Jorhat to Jhanji of NH-37 Old from Km 463.00 to Km 477.000 14.000 Km, under SARDP- NE under EPC Mode in the state of Assam Pkg-II Road Works ***(NHIDCL)*** **(618443)**	Assam	01/2024 (02/2024)	08/2024 (-)	438.44 (438.44)	0	95
79	Construction of Balance Work of the 4-Laning of the Section from Jorhat to Jhanji of NH-37 Old from Km 453.000 to Km 490.800, under SARDP- NE , under EPC Mode in the state of Assam Pkg-IV Structures & Toll Plaza ***(NHIDCL)*** **(618444)**	Assam	01/2024 (02/2024)	08/2024 (-)	279.01 (279.01)	0	94
80	Widening / Improvement to 4-Lane with Paved Shoulder configuration of existing single lane road from Kachukhana Harichara Paglagaunj to Dhubri - Phulbari Bridge approach Package-II of Srirampur - Dhubri Section of NH-127B from existing Km 28.050 to Km 55.060 Design Km 27.650 to Km 54.154, Design Length26.504 Km under JICA ODA Loan assistance Phase-V [Srirampur - Dhubri Pkg-2] ***(NHIDCL)*** **(618372)**	Assam	03/2022 (01/2023)	01/2025 (-)	909.02 (909.02)	637.69	100

Ongoing Projects of North-East Region

FEBRUARY 2026

Sl.No	Project Name (Agency) (Project Code)	State	Date of Approval (Start Date) MM/YYYY	Orignal/Target DoC (Revised DoC) MM/YYYY	Orignal Cost Revised Cost in Rs. Crore	Cumulative Expenditure in Rs. Crore	Physical Progress (%)
81	Widening/Improvement to 4-Lane with Paved Shoulder from km 626030 Nalani hulla Gaon to km 650450 Chotahapjan on existing Tinsukhia -Makum Bypass of NH-15 OLD NH-37 and Strengthening of existing NH-315 OLD NH-38 from Km 0000 Chotahapjan to Km 16900 Bogapani section 2-Lane PS in Assam on EPCMode under NHO-NE Package-3 ***(NHIDCL)*** **(618340)**	Assam	01/2023 (05/2023)	05/2025 (-)	458.59 (458.59)	210.94	80
82	Widening/Improvement to 2-Lane Lane with Paved Shoulder from km 16900 Bogapani to km 27150 Golai Goan on existing Dibrugarh to Ledo section with proposed Digboi Bypass Green Field and Brownfield 2-LanePS of NH-315 OLD NH-38 in Tinsukia District under NHO- NE Package-4 ***(NHIDCL)*** **(618339)**	Assam	01/2023 (12/2023)	12/2026 (-)	356.65 (356.65)	0	20
83	Earthwork in Formation, Road Work, Construction of Bridges, Blanketing, P. Way Linking works including Supply of P. Way Fittings and Track Ballast in connection with Construction of Railway Siding from Jogighopa Railway Station to MMLP at Jogighopa from Ch. 00 to 3760 on Item Rate basis Package -3, Railway Siding from Jogighopa Railway Station to MMLP ***(NHIDCL)*** **(618454)**	Assam	02/2020 (12/2020)	06/2022 (09/2024)	693.97 (693.97)	37.6	93
84	Construction of 4-Lane Bridge including approaches over River Brahmaputra between Dhubri on North Bank,Assam and Phulbari on south Bank,Meghalaya on NH-127B under JICA ODA Loan assistance Phase-III ***(NHIDCL)*** **(618373)**	Assam	05/2019 (12/2020)	09/2028 (12/2028)	4997.04 (4997.04)	2681.39	72
85	Development of External Trunk Connectivity and Internal Infrastructure Works at Multi Model Logistics ParkMMLP at Jogighopa in the State of Assam on EPC Mode Package-I Road and Utility Works ***(NHIDCL)*** **(618455)**	Assam	02/2020 (09/2020)	04/2022 (10/2024)	693.97 (693.97)	296.92	100
86	6L Standalone Flyovers at Bongaigaon, Chapaguri, Pathsala, Simlaguri chowk and Baihata Bypass Junctions on stretches of NH-31 and NH-27 ***(National Highways Authority of India [NHAI])*** **(618575)**	Assam	03/2022 (01/2023)	07/2024 (-)	457.72 (412.15)	371.63	100
87	6L Standalone Flyovers at Raha, Demow, Borghat, Kathiatali junctions and ROB at Jagiroad on stretches of NH 36 and NH 27 ***(National Highways Authority of India [NHAI])*** **(618576)**	Assam	03/2022 (12/2022)	06/2024 (-)	280.75 (255.53)	211.79	99
88	Guwahati Ring Road in the State of Assam ***(National Highways Authority of India [NHAI])*** **(618934)**	Assam	08/2024 (01/2026)	01/2030 (-)	5729.47 (5729.47)	2.25	0
89	2L with ES of Yagyi - Kalewa section from Milepost 40/0 to Milepost 115/5 in Myanmar ***(National Highways Authority of India [NHAI])*** **(618958)**	Assam	12/2017 (05/2018)	06/2023 (02/2024)	1200.14 (1200.14)	0	52
90	Improvement to 4-Lane with Paved Shoulder from existing km 260000 Design Ch.4560 km to existing km Ch.233000 D. Ch.24560 of Silchar near Nutan Dayapur village - Budha Nagar Section Length-20.00 Km of NH-37 under Package Silchar-Jiribam Pkg-1 in the state of Assam on HAM Mode ***(NHIDCL)*** **(618331)**	Assam	01/2024 (01/2025)	01/2028 (-)	957.95 (957.95)	149.35	36
91	Construction of 4/6 Laning from existing Km 159.400 of NH-36 to existing Km 102.500 of NH-39 and upto end point of Assam portion [Design Km 118.050 to design Km 132.375] Total New Alignment length of 14.325 Km of Daboka - Dimapur Section Dimapur Bypass in the state of Assam under SARDP-NE 'Phase-A' on EPC mode Assam Portion ***(NHIDCL)*** **(618330)**	Assam	03/2018 (11/2019)	11/2022 (08/2024)	511.02 (511.02)	647.21	100
92	Construction of Balance Work of 4-Laning of the Section from Jhanji to Demow of NH-37 Old from Km 501.800 to Km 514.800 13.000 Km, under SARDP- NE under EPC Mode in the state of Assam Pkg-II Road Works ***(NHIDCL)*** **(619013)**	Assam	10/2014 (10/2024)	10/2025 (-)	508.76 (542.87)	58.12	47
93	Widening/Improvement to 4-Lane with Paved Shoulder from KM 113300 to Km 146230 Design Chainage 113830 to 145712 of Kwaram Taro Village - Dillai Section in Assam on EPC Package-6 ***(NHIDCL)*** **(618327)**	Assam	09/2021 (07/2022)	07/2024 (03/2025)	625.64 (625.64)	0	0
94	Widening/Improvement to 4-Lane with Paved Shoulder from KM 38500 to Km 51246 Design Chainage 38500 to 50959 with proposed Daboka Bypass of Daboka-Parokhaowa of NH 29 on EPC under NHO-NE Package-1 ***(NHIDCL)*** **(618326)**	Assam	01/2023 (11/2023)	11/2025 (-)	516.88 (516.88)	0	95
95	Dillai to Lahorijan Package-7 ***(NHIDCL)*** **(618325)**	Assam	11/2021 (01/2023)	07/2024 (12/2025)	204.1 (204.1)	0	0
96	Construction of 4-Lane Badarpur Bypass from Design Chainage km 27300 at crossing with NH-6 Old NH-44 Near Siddeswar Pt.-I Village to Design Chainage km 38600 on NH-37 Old NH-44 at Kandigram Chaita Village on Silchar - Churaibari stretch in the State of Assam on EPC Mode under Bharatmala Pariyojana in Economic Corridors Silchar- Churaibari Pkg-3 ***(NHIDCL)*** **(619057)**	Assam	02/2023 (02/2024)	08/2026 (-)	574.26 (574.26)	295.12	63
97	Construction of Balance Work of 4-Laning of the Section from Jhanji to Demow of NH-37 Old from Km 514.800 to Km 534.800 20.000 Km, under SARDP- NE under EPC Mode in the state of Assam Pkg-III Road Works ***(NHIDCL)*** **(619060)**	Assam	10/2014 (10/2024)	09/2025 (-)	344.71 (619.7)	46.37	62
98	Balance work of 4L of NarimbangloJatinga Junction- Harangajoroad section from Km 0.000 to Km 49.230 of NH-27 ***(NHAI)*** **(619089)**	Assam	03/2022 (01/2023)	01/2026 (-)	1909.98 (2745.74)	1170.13	89
99	Construction of 2 lane Barpeta Bypass from Km 77900Baradi to Km 86150 Deurikuchi Length8.25Km on NH-427 in the state of Assam under EPC ModeJob No.427/AS/2022-23/245 ***(MoRTH)*** **(618034)**	Assam	03/2023 (02/2025)	08/2026 (-)	173.65 (173.65)	4.87	20

Ongoing Projects of North-East Region

FEBRUARY 2026

Sl.No	Project Name (Agency) (Project Code)	State	Date of Approval (Start Date) MM/YYYY	Orignal/Target DoC (Revised DoC) MM/YYYY	Orignal Cost Revised Cost in Rs. Crore	Cumulative Expenditure in Rs. Crore	Physical Progress (%)
100	Construction of 4 lane Gauripur Bypass Starting bfrom Km 852.56 of NH-31Dumardoha Pt-II and Terminating at Km 862.17 Baladmara via. Khudimari Pt.-II, Fulkumari, Charaldanga, Sajuakuti,Geramari Pt.-III and finally meeting at km 862.17 of NH-17New/ NH-31Old in the State of Assam under EPC Mode Job no. 31/AS/ 2023-24/265 ***(MoRTH)*** **(617896)**	Assam	03/2024 (04/2025)	10/2026 (-)	421.15 (421.15)	0	14
101	Construction of Mangaldoi Bypass NH-15 starting at Ch 26400 and terminating at Ch 41505 under Rangia NH Division L 15.105 Km in the State of Assam. Job No. 15/AS/2021-22/234 ***(MoRTH)*** **(617895)**	Assam	03/2022 (04/2023)	04/2025 (-)	535.03 (535.03)	161.56	64
102	4-Laning of Silchar - Dhanehari section from Existing Chainage km 263800 of NH 37 to km 12920 of NH 306 Design Chainage km 0000 to km 20000 on Silchar - Vairengte - Sairang road in the State of Assam under Bharatmala Pariyojna on EPC mode Package-1 ***(NHIDCL)*** **(618315)**	Assam	02/2023 (01/2024)	07/2026 (-)	1256.9 (1256.9)	542.56	55
103	4-Laning of Dhanehari Lailapur / Vairengte section from Existing Chainage km 12920 to km 43000 of NH 306 Design Chainage km 20000 to km 49360 on Silchar - Vairengte Sairang road in the State of Assam under Bharatmala Pariyojna on EPC mode. Project Length 29.360 km under NHO-NE Package-2 ***(NHIDCL)*** **(618314)**	Assam	03/2023 (02/2024)	08/2026 (-)	1716.21 (1716.21)	918.32	79
104	Widening/Improvement of Existing 2 lane to 4-Laning of Karimganj-Silchar section of NH-37 from Design Ch 0.000 near Silchar ISBT to Design Ch 15.970 near Kalinagar Pt I on NH-37 in Assam on HAM Mode Pkg-1 ***(NHIDCL)*** **(618313)**	Assam	03/2024 (09/2025)	09/2027 (-)	1181.55 (1181.55)	0	0
105	Widening/Improvement to 4-Lane with Paved Shoulder from existing road and Greenfield alignment form Design Ch. 62.800 start of proposed Nilambazar/Cheragi Bypass to Design Ch. 87.700 near Chandkhira Village of NH-8 on Silchar-Churaibari in the state of Assam on HAM Mode Package-5 ***(NHIDCL)*** **(618312)**	Assam	02/2024 (04/2025)	10/2027 (-)	1258.13 (1258.13)	0	6
106	Widening/Improvement to 4-Lane with Paved shoulder for existing as well as Greenfield alignment of Badarpur Churaibari section of NH-8 from Design chainage 87.700 Chandkhira to Km. 106.500 Churaibari section Assam-Tripura border in the state of Assam on HAM Mode Package-6 ***(NHIDCL)*** **(618311)**	Assam	03/2024 (03/2025)	03/2027 (-)	870 (870)	0	30
107	Widening/Improvement to 4-L of Karimgani - sutarkandi section of NH 37 from design Ch 0020 Start of proposed Karimganj Bypass from NH -8 to design Chainage Km 14380 near Sutarkandi Spur Connectivity to Indo/Bangladesh Border on Silchar-Churaibari in the State of Assam on HAM Mode Package-7 ***(NHIDCL)*** **(618310)**	Assam	02/2024 (02/2025)	02/2027 (-)	791.79 (791.79)	0.06	21
108	Widening/Improvement to 4-Laning and Greenfield alignment with Paved shoulder of Silchar-Badarpur Churaibari section of NH-37 & NH-8 from Design chainage 38.600 End point of proposed Badarpur Bypass to Km. 62.800 Start point of proposed Nilambazar/Cheragi Bypass in the state of Assam on HAM Mode Package-4 ***(NHIDCL)*** **(618309)**	Assam	02/2024 (08/2025)	08/2027 (-)	1319.55 (1319.55)	0	5
109	Construction of 4-Lane Panchgram Bypass from Design Chainage km 15500 on NH-37 Old NH-53 at Kalinagar Pt.-I Village to Design Chainage km 27300 at crossing with NH-6 Old NH-44 Near Siddeswar Pt.-I Village on Silchar - Churaibari stretch in the State of Assam on EPC Mode under Bharatmala Pariyojana in Economic Corridors Silchar- Churaibari Package-2 ***(NHIDCL)*** **(618308)**	Assam	03/2023 (08/2024)	02/2027 (-)	676.18 (728.97)	0	46
110	Construction and up gradation to 4-Lane of existing two lane with paved shoulder from Hapachara to Tulungia road of NH-117 of existing Km 0.00 to km 14.050 and Design Km 0.000 to km 14.660 under BMP on EPC mode ***(NHIDCL)*** **(618289)**	Assam	03/2020 (06/2020)	12/2022 (06/2024)	224.85 (224.85)	204.19	97
111	Widening/Improvement to 4-Lane with Paved Shoulder from Ch.5.580 Km to Ch.25.633 Km Design Ch.0.000 Km to Ch.17.737km Km 901.100 to Km 921.145 of old NH-31 of Bilasipara- Guwahati road NH-17 Section Near Chirakuta to near Mowatari, before Chapar Bypass in the state ol Assam on HAM mode Package-1 ***(NHIDCL)*** **(618288)**	Assam	02/2024 (02/2025)	08/2027 (-)	1081.15 (1081.15)	0	19
112	Widening/Improvement to 4-Lane with paved Shoulder from Ch. 25.633 Km to Ch. 52.470 Km Design Ch. 21.850 Km to Ch.48.670 Km for Package-2 of Bilasipura- Guwahati road NH-17 Section Near Mowatari, before Chapar Bypass to Tulungia junction with NH-17 in the state of Assam on HAM mode under NHO-NE Package-2 ***(NHIDCL)*** **(618287)**	Assam	11/2023 (12/2024)	06/2027 (-)	1338.61 (1338.61)	0	8
113	Construction of New 2-Lane Bridge with its approaches from km 0000 to Km 4385 across River Brahmaputra on NH-17 at Jogighopa in Assam on EPC mode ***(NHIDCL)*** **(618286)**	Assam	09/2021 (11/2021)	11/2024 (06/2026)	746.76 (746.76)	401.01	74
114	Widening/Improvement to 4 -Lane with Paved Shoulder from Ch. 88.000km to Ch.99.930 km Design Ch.84.100km to Ch.96.000 km of Sagunbashi forest near Nichinta to starting of Krishnai Bypass Section of Bilasipura Guwahati road NH 17 on EPC Package-7 ***(NHIDCL)*** **(618285)**	Assam	03/2021 (10/2023)	10/2025 (-)	286.72 (286.72)	183.14	100
115	Widening/Improvement to 4-Lane with paved shoulder from Km 99930 to Km 143680 Design Chainage 96000 to 139750 of Paikan to Dhupdhara Sahar of Bilasipura-Guwahati Road on NH-17 in the state of Assam on EPC mode under Bharatmala Pariyojana in Economic Corridors Project Length 43.750km under NHO-NE Package-8 ***(NHIDCL)*** **(618284)**	Assam	03/2023 (12/2023)	12/2026 (-)	1457.59 (1457.59)	730.41	71
116	4-L Bilasipara-Guwahati Package-9 ***(NHIDCL)*** **(618283)**	Assam	03/2023 (12/2023)	06/2026 (-)	1000.27 (1000.27)	361.39	47

Ongoing Projects of North-East Region

FEBRUARY 2026

Sl.No	Project Name (Agency) (Project Code)	State	Date of Approval (Start Date) MM/YYYY	Orignal/Target DoC (Revised DoC) MM/YYYY	Orignal Cost Revised Cost in Rs. Crore	Cumulative Expenditure in Rs. Crore	Physical Progress (%)
117	4-L Bilasipara-Guwahati Package-10 ***(NHIDCL)*** **(618282)**	Assam	03/2023 (12/2023)	06/2026 (-)	1264.9 (1264.9)	417.71	52
118	Construction of 2 lane Major Bridge including approaches over Brahmaputra between Majuli on North Bank and Jorhat on South Bank from km. 11.690 to km. 19.715 length of bridge 6,812.5m Package - II on NH-715K in the state of Assam Job no. 715/AS/2020-21/213 ***(MoRTH)*** **(618160)**	Assam	03/2025 (12/2025)	12/2027 (-)	1019.17 (1019.17)	0	0
119	Construction of new 2 Lane with paved shoulders of NH Standards from km 0.080 to km 11.690 L11.610 km in Majuli and from km 19.715 to km 27.484 L 7.769 km in Jorhat on the newly declared NH 715K and construction of 1.10 km flyover on NH-715 with its approaches and service roads L1.10 km, Total Length 20.479 km in the State of Assam Job No. 715K/AS/2023-24/256 ***(MoRTH)*** **(618159)**	Assam	02/2024 (09/2025)	03/2027 (-)	382.1 (382.1)	19.45	0
120	Improvement of existing road to 2 laning with Hard Shoulders of Maram -Peren section Package-1A, length- 22.340Km from Design Chainage 0.000 km to 22.340 km on NH-129A in the State of Manipur on EPC mode ***(NHIDCL)*** **(618416)**	Manipur	02/2021 (06/2021)	12/2022 (06/2025)	226.32 (226.32)	177.28	74
121	Improvement of existing road to 2 laning with Hard Shoulders of Maram-Peren section Package-1B, length- 17.660 km from Design Chainage 22.340 km to 40.000 km on NH-129A in the State of Manipur on EPC mode ***(NHIDCL)*** **(618415)**	Manipur	02/2021 (06/2021)	12/2022 (04/2025)	188.36 (188.36)	0	100
122	Construction of 2-laning with Hard shoulder road of Ukhrul - Tolloi - Tadubi section of NH-102A from Design Chainage 81.870 km to 105.825 km in the State of Manipur on EPC mode under NHO-TSP Package -4 ***(NHIDCL)*** **(618389)**	Manipur	09/2021 (08/2022)	02/2024 (10/2025)	310.76 (310.76)	247	96
123	Construction of 2-laning with Hard shoulder road of Ukhrul - Tolloi - Tadubi section of NH-102A from Design Chainage 50.850 km to 81.870 km in the State of Manipur on EPC mode under NHO-TSP Package -3 ***(NHIDCL)*** **(618388)**	Manipur	09/2021 (07/2023)	01/2025 (03/2025)	315.56 (315.56)	227.98	90
124	Construction of 2-laning with Hard shoulder of Ukhrul Tolloi - Tadubi section of NH-102A from Design Chainage km 9450 to km 50850 in the State of Manipur on EPC mode under NHO-NE Package-2 ***(NHIDCL)*** **(618387)**	Manipur	03/2023 (03/2024)	03/2026 (-)	578.98 (578.98)	240.09	77
125	Widening/Improvement of existing 2-Lane road to 4-Lane Divided Highway from Sekmai to Nilakuthi section of Imphal-Kohima Road Design Chainage from Km 297700 to Km 308729 of NH-39 New NH-02 in state of Manipur on EPC mode Pkg-5B ***(NHIDCL)*** **(618298)**	Manipur	03/2021 (07/2021)	01/2023 (06/2025)	211.7 (211.7)	220.22	81
126	Improvement/Up-gradation of existing 2-Lane Road to 4-Lane Divided Highway from Daili to Kuraopokpi section of Imphal-Kohima road NH-02 Design Chainage from Km 274610 to Km 287000 in the state of Manipur on EPC mode Pkg-4B ***(NHIDCL)*** **(618299)**	Manipur	09/2020 (12/2024)	06/2026 (-)	268.98 (268.98)	0	47
127	Improvement/Up-gradation of existing 2-Lane Road to 4-Lane Divided Highway from Taphukuki to Daili section of Imphal-Kohima road NH-02 Design Chainage from Km 262175 to Km 274610 in the state of Manipur on EPC mode Pkg-4A ***(NHIDCL)*** **(618300)**	Manipur	09/2020 (10/2020)	04/2022 (07/2025)	379.39 (379.39)	287.33	83
128	Widening/Improvement of existing 2-lane to 4-Lane Divided Highway from Kuraopokpi to Sekmai section of Imphal-Kohima Road Design Ch. km 287.00 to 297.700 of NH-39 New NH-02 in state of Manipur on EPC mode Pkg-5A ***(NHIDCL)*** **(618301)**	Manipur	09/2020 (02/2025)	08/2026 (-)	228.97 (228.97)	26.38	40
129	Widening/Improvement to 2-lane with earthen shoulder of Yaingangpokpi - Finch corner road section of NH-202 from Km 16.900 to Km 30.970 of NH-202 in the state of Manipur on EPC mode Package-2 ***(NHIDCL)*** **(618302)**	Manipur	03/2020 (07/2020)	06/2022 (12/2025)	256.04 (256.04)	0	92
130	Widening/Improvement to 2-lane with earthen shoulder of Yaingangpokpi - Finch corner road section of NH-202 from Km 0.000 to Km 16.900 of NH-202 in the state of Manipur on EPC mode Package-1 ***(NHIDCL)*** **(618303)**	Manipur	03/2020 (07/2020)	06/2022 (04/2025)	222.77 (222.77)	0	85
131	Widening/Improvement to 2 Lane with earthen shoulder of Jessami to Laynen bridge Nagaland border section of NH-29 of Imphal -Ukhrul - Jessami Economic Corridor from km 0.000 to km 11.009 in the State of Manipur on EPC mode under Bharatmala Pariyojana, under NHO-NE Package-7 ***(NHIDCL)*** **(618304)**	Manipur	03/2023 (12/2024)	06/2026 (-)	164.89 (164.89)	123.15	21
132	Widening/Improvement to 2 lane with earthen shoulder of Marrem Khullen to Jessami section of NH-202 of Imphal - Ukhrul - Jessami Economic Corridor from Design Chainage km 95.700 to km 140.180 in the State of Manipur on EPC mode under Bharatmala Pariyojana under NHO-NE Package-6 ***(NHIDCL)*** **(618305)**	Manipur	03/2023 (12/2024)	12/2026 (-)	554.66 (554.66)	193.18	20
133	Widening/Improvement to 2 lane with earthen shoulder of Choithar to Marrem Khullen section of NH-202 of Imphal Ukhrul Jessami Economic Corridor from Design Chainage km 53.110 to km 95.700 in the State of Manipur on EPC mode under Bharatmala Pariyojana, under NHO-NE Package-5 ***(NHIDCL)*** **(618306)**	Manipur	03/2023 (05/2025)	03/2027 (-)	564.05 (564.05)	17.41	11
134	Widening to 2 lane with Paved shoulder of Imphal to Jiribam section of NH-37 from Design Ch. from km 169570 Near Nungkao vlllage under Tamenglong District to km 205974 near Jiribam Bridge under Jiribam district under NHO-NE PKG-7 ***(NHIDCL)*** **(618333)**	Manipur	01/2023 (12/2023)	12/2025 (-)	760.16 (760.16)	392.84	85

Ongoing Projects of North-East Region

FEBRUARY 2026

Sl.No	Project Name (Agency) (Project Code)	State	Date of Approval (Start Date) MM/YYYY	Orignal/Target DoC (Revised DoC) MM/YYYY	Orignal Cost Revised Cost in Rs. Crore	Cumulative Expenditure in Rs. Crore	Physical Progress (%)
135	Widening to 2 Lane with Paved shoulder of Imphal to Jiribam section of NH-37 from Design Ch. from km 131.280 to km 169.570 on EPC mode in Manipur under NHO-TSP PKG-6 ***(NHIDCL)*** **(618334)**	Manipur	12/2021 (02/2023)	02/2025 (05/2025)	504.76 (504.76)	293.62	91
136	Widening to 2 Lane with Paved shoulder of Imphal to Jiribam section of NH-37 from Design Ch. from Km 101280 Near Khongsang Village to Km 131280 near Puilon Kambiron Village on EPC Mode in Manipur PKG-5 ***(NHIDCL)*** **(618335)**	Manipur	12/2021 (11/2022)	05/2024 (02/2026)	410.68 (410.68)	330.32	86
137	Widening to 2 -Lane with Paved shoulder of Imphal to Jiribam section of NH-37 from Design Chainage 66.110 km to 101.280 Km Existing Chainage km 67.496 to km 103.557 on EPC Mode in Manipur PKG-4 ***(NHIDCL)*** **(618336)**	Manipur	09/2021 (06/2022)	12/2023 (08/2025)	579.63 (579.63)	369.63	82
138	Widening to 2 -Lane with Paved shoulder of Imphal to Jiribam section of NH-37 from Design Chainage 33.000 km to 66.390 Km Existing Chainage from km 33.395 to km 67.496 on EPC Mode in Manipur PKG-3 ***(NHIDCL)*** **(618337)**	Manipur	03/2021 (09/2021)	03/2023 (07/2025)	467 (467)	565.78	86
139	Widening to 2-Lane with Paved shoulder of Imphal to Jiribam section of NH-37 from Design Chainage 15.940 km to 33.120 Km Existing Chainage Km 15.946 to Km 33.395 Total length17.180 Km in the State of Manipur on EPC mode PKG-2 - Balance Works & Rectification works ***(NHIDCL)*** **(618338)**	Manipur	03/2021 (03/2025)	03/2026 (-)	195.14 (195.14)	0	69
140	Widening to 2-lane with Hard shoulder of Churachandpur to Tuivai Section of NH-102B from km 32.835 to km 48.587 in the State of Manipur on EPC mode under NHO Package-2A ***(NHIDCL)*** **(618346)**	Manipur	04/2020 (07/2020)	06/2022 (02/2023)	232.99 (232.99)	127.15	93
141	Widening to 2-lane with Hard shoulder of Churachandpur to Tuivai Section of NH-102B from km 13.747 to km 32.835 in the State of Manipur on EPC mode under NHO Package-1B ***(NHIDCL)*** **(618347)**	Manipur	04/2020 (07/2020)	06/2022 (04/2025)	241.52 (241.52)	139.8	96
142	Balance work of Widening to 2 Two lane with hard shoulder of Churachandpur to Tuivai section of NH-102B from km 130.000 to km 141.029 Package-4B in the State of Manipur on EPC Mode ***(NHIDCL)*** **(618348)**	Manipur	06/2020 (11/2025)	11/2026 (-)	177.76 (177.76)	1.41	0
143	Balance work of Widening to 2 Two lane with hard shoulder of Churachandpur to Tuivai section of NH-102B from Design Chainage km 118850 to km 130000 Package-4A in the State of Manipur on EPC Mode ***(NHIDCL)*** **(618349)**	Manipur	04/2020 (08/2025)	08/2026 (-)	204.12 (204.12)	0	19
144	Construction of of 2 -Lane with paved shoulders road from Tamenglong-Tousem-Lisang-Mahur Road NH-137 starting near Dialong Village from km 10.000 at Dialong to km 31.430 near Old Tamenglong , near Barak River on EPC Mode Package-2 ***(NHIDCL)*** **(618355)**	Manipur	07/2021 (09/2021)	03/2023 (12/2025)	483.87 (483.87)	352.44	93
145	Construction of 2 -Lane with paved shoulders road from Tamenglong to Mahur in the state of Manipur from km 31.430 at Old Tamenglong to km 43.480 ending near Phelong on EPC Mode Package-3 ***(NHIDCL)*** **(618356)**	Manipur	03/2021 (06/2021)	12/2022 (12/2025)	234.08 (234.08)	196.29	100
146	Construction of 2 -Lane with paved shoulders road from Tamenglong to Mahur NH-137 in Manipur starting from km 54.180 near Azuram to km 80.630 near Mandeu on EPC Mode Package 5 ***(NHIDCL)*** **(618357)**	Manipur	09/2021 (11/2021)	05/2023 (04/2025)	477.86 (477.86)	330.1	84
147	Construction of 2 -Lane with paved shoulders road from Tamenglong to Mahur NH-137 starting from km 80.630 near Mandeu to km 96.870 near Jiri River on EPC Mode Package-6 ***(NHIDCL)*** **(618358)**	Manipur	09/2021 (11/2021)	05/2023 (07/2027)	311.18 (311.18)	228.95	85
148	Improvement and Widening two lannig with paved Shoulder of NH 127B from km 31.500 Goeragre to km 63.224 Package-II in state of Meghalaya ***(MoRTH)*** **(618076)**	Meghalaya	12/2023 (05/2025)	05/2027 (-)	504 (350.67)	0	0
149	Improvement and Widening of National Highway No. 127B Darugiri - Songsak - Williamnagar Junction Section to two lane with paved shoulder from design Km 0000 to Km 36635 Design length 36.635 Km existing Km 112000 to Km 151060 of NH-1278 under Bharatmala Pariyojana Lot-1 Pkg-1B Meghalaya portion ***(NHIDCL)*** **(618294)**	Meghalaya	03/2023 (09/2025)	09/2027 (-)	801.07 (801.07)	38.54	10
150	Improvement/Widening of New NH-217 Dainadubi-Darugiri section to Two lane with paved shoulder in Meghalaya from design Km 0000 to Km 40840 existing Km 8600 to Km 53000 of Old NH-62 under BMP Lot-1 Pkg-1B Meghalaya portion ***(NHIDCL)*** **(618295)**	Meghalaya	03/2023 (03/2025)	03/2027 (-)	705.83 (705.83)	0	13
151	Rehabilitation and Up-gradation of Nongstoin Wahkaji section of Project Road Km 0000 to Km 43060 to Intermediate Lane with earthern shoulder under SARDP-NE Phase-A in the State of Meghalaya on EPC mode. Job No- SARDP-NE/Nong-Don-Maw/MG/2020-21/294 ***(MoRTH)*** **(617885)**	Meghalaya	08/2020 (02/2022)	08/2023 (07/2024)	302.88 (302.88)	182.58	98
152	Construction of 2-Lane with paved shoulder of Shillong Western Bypass starting from NH-06 near Ladumsaw Existing km 60.900 of old NH-40 to NH106 old NH-44E, km 0000 to km 12800 Package-I under SARDP-NE PHASE A in the State of Meghalaya on EPC Mode Greenfield alignment ***(NHIDCL)*** **(618421)**	Meghalaya	03/2023 (09/2024)	09/2026 (-)	620.3 (620.3)	185.85	62

Ongoing Projects of North-East Region

FEBRUARY 2026

Sl.No	Project Name (Agency) (Project Code)	State	Date of Approval (Start Date) MM/YYYY	Orignal/Target DoC (Revised DoC) MM/YYYY	Orignal Cost Revised Cost in Rs. Crore	Cumulative Expenditure in Rs. Crore	Physical Progress (%)
153	Improvement/Widening to 2-Lane with Paved Shoulder between Shillong-Dawki road up to Bangladesh Border from design Km 10.670 to Km 37.550 under JICA ODA Loan assistance Phase-II -Balance Work-Pkg-2 ***(NHIDCL)*** **(618376)**	Meghalaya	07/2020 (02/2024)	08/2026 (07/2026)	525.67 (525.67)	0	46
154	Construction of 2 lane with paved shoulder of Shillong Western Bypass starting from NH-06 near Ladumsaw existing km 60.900 of old NH-40 to NH-106 old NH-44E, Package-II km 12800 to km 24700 under SARDP-NE Phase A in the State of Meghalaya on EPC Mode ***(NHIDCL)*** **(618420)**	Meghalaya	03/2023 (09/2024)	09/2026 (-)	686.03 (686.03)	217.93	44
155	Construction of 2-Lane with paved shoulders of Shillong Western Bypass starting from NH-06 near Ladumsaw existing Km 60.900 of old NH40 to NH106 old NH 44E Package-III, from km 24700 to km 38256 under SARDP-NE PHASE A in the state of Meghalaya on EPC Mode Greenfield alignment ***(NHIDCL)*** **(618419)**	Meghalaya	03/2023 (09/2024)	09/2026 (-)	562.48 (562.48)	78.57	45
156	Rehabilitation and up gradation of Nongstoin-Rambrai-Kyrshai road up to Meghalaya-Assam border from Km 0.335 to km 34.039 to 2-Lane under NHO - NE in the State of Meghalaya Package-1 ***(NHIDCL)*** **(618418)**	Meghalaya	09/2021 (05/2022)	05/2024 (06/2025)	359.86 (359.86)	151.89	79
157	Improvement/Widening to 2-L with Paved Shoulder/4-L from Km 81740 to Km 93490 design Km 0000 to Km 10670 of NH-40 New NH-106 & 206 section & 4-L from design Km 0.00 to Km 0.930 of NH-44 section between Shillong-Dawki under JICA ODA Loan assistance Phase-II -Balance Work Pkg-1 ***(NHIDCL)*** **(618377)**	Meghalaya	07/2020 (10/2023)	10/2025 (-)	351.12 (351.12)	0	88
158	Improvement/Widening to 2-Lane with Paved Shoulder from design Km 45.760 to Km 63.530 between Shillong-Dawki under JICA ODA Loan assistance Phase-II - Balance work Pkg-4 ***(NHIDCL)*** **(618375)**	Meghalaya	07/2020 (04/2024)	04/2026 (07/2026)	445.51 (445.51)	18.92	47
159	Improvement/Widening to 2-L with Paved Shoulder/ 4-Laning of NH-40 section from Km 151330 to Km 163400 design Km 63.530 to Km 71.520 including Dawki Bridge of length 368 m between Shillong-Dawki under JICA ODA Loan assistance Phase-II Pkg-5 -Balance work ***(NHIDCL)*** **(618374)**	Meghalaya	07/2020 (05/2024)	11/2026 (11/2027)	284.21 (284.21)	0	37
160	Construction of 2-laning with hard shoulder of Lunglei to Chhumkhum from Design Chainage Km 0.000 to Km 37.420 of NH-302 [Lunglei-Tlabung] Package-A ***(NHIDCL)*** **(618362)**	Mizoram	03/2021 (06/2021)	12/2022 (05/2025)	698.45 (698.45)	527.54	64
161	Construction of 2-laning with hard shoulder configuration of Chhumkhum to Tlabung from Design Chainage Km 37.420 to Km 74.950 of NH-302 in Mizoram under Bharatmala Pariyojana on EPC mode [Pkg-B] ***(NHIDCL)*** **(618363)**	Mizoram	06/2021 (07/2021)	01/2023 (05/2025)	740.58 (740.58)	399.44	61
162	Widening and Up-gradation to 2- Lane with Paved Shoulder Configuration and geometric improvement from Km. 208. 000 to Km 250.000 Package-5 on Aizawl Tuipang Section of NH-54 in the State of Mizoram Package-5 ***(NHIDCL)*** **(618379)**	Mizoram	09/2019 (10/2019)	04/2023 (-)	752.89 (752.89)	125.62	95
163	Rehabilitation and Up gradation to 2-lane with paved shoulder of Keifang Section Economic Corridor of NH-06 from Existing Chainage Km 30050 Keifang to Km 50360 Keifang, Design Chainage Km 27400 to Km 45040 PkgIII in the State of Mizoram under Bharatmala Pariyojna on EPC Mode Seling-Dulte - III ***(NHIDCL)*** **(618343)**	Mizoram	03/2020 (07/2020)	06/2022 (12/2024)	292.23 (292.23)	0	0
164	Rehabilitation and upgradation to 2 Lane with Paved shoulder of Economic corridor of NH-6 from Design chaiange Km 0.000 to Km 13.510 Package-1 in the state of Mizoram under Bharatmala Pariyojana on EPC mode ***(NHIDCL)*** **(618342)**	Mizoram	03/2020 (07/2020)	06/2022 (06/2024)	206.9 (206.9)	0	0
165	Up-gradation to 2-lane with paved shoulders of Ngopa - Pawlrang section of NH 102B of Aizawl - Imphal Economic Corridor from Existing Chainage km 32.796 to km 72.030 [Design Chainage km 31.280 to km 68.170] in the State of Mizoram under Bharatmala Pariyojna on EPC mode under NHO-NE Package-2 Keifang-Tuivai Pkg-2 ***(NHIDCL)*** **(618341)**	Mizoram	09/2021 (09/2023)	02/2025 (06/2026)	523.78 (523.78)	394.29	95
166	Widening and Up-gradation to 2- Lane with Paved Shoulder Configuration and geometric improvement from Km. 125. 000 to Km 166 Package-3 on Aizawl Tuipang Section of NH-54 in the State of Mizoram Package-3 ***(NHIDCL)*** **(618380)**	Mizoram	09/2019 (10/2019)	04/2023 (11/2024)	867.09 (867.09)	159.47	97
167	Widening and up-gradation to 2-lane with paved shoulder configuration and geometric improvements from km 250.00 Lunglei to km 298.00 on Aizawl-Tuipang section under JICA ODA Loan assistance Phase-I Package-6 ***(NHIDCL)*** **(618381)**	Mizoram	09/2019 (12/2019)	06/2023 (03/2025)	768.76 (768.76)	168.78	98
168	Widening and up-gradation to 2-lane with paved shoulder configuration and geometric improvements from km 298.00 to km 339.00 on Aizawl-Tuipang section under JICA ODA Loan assistance Phase-I Package-7 ***(NHIDCL)*** **(618382)**	Mizoram	09/2019 (10/2020)	04/2024 (03/2025)	605.76 (750.32)	0.01	100
169	Widening and up-gradation to 2-lane with paved shoulder configuration and geometric improvements from km 339.00 to km 380.00 Siaha on Aizawl-Tuipang section under JICA ODA Loan assistance Phase-I Package-8 ***(NHIDCL)*** **(618383)**	Mizoram	09/2019 (03/2020)	09/2023 (05/2025)	637.06 (637.06)	101.89	99
170	2-laning of Zorinpui - Longmasu section of NH-502A from km 0.000 to km 28.244 in the State of Mizoram on EPC mode under NHO-NE, stretch of IMBR ***(NHIDCL)*** **(618452)**	Mizoram	02/2023 (12/2024)	12/2026 (-)	781.85 (781.85)	19.97	4

Ongoing Projects of North-East Region

FEBRUARY 2026

Sl.No	Project Name (Agency) (Project Code)	State	Date of Approval (Start Date) MM/YYYY	Orignal/Target DoC (Revised DoC) MM/YYYY	Orignal Cost Revised Cost in Rs. Crore	Cumulative Expenditure in Rs. Crore	Physical Progress (%)
171	Widening and Up-gradation to 2- Lane with Paved Shoulder Configuration and geometric improvement from Km. 166. 000 to Km 208.000 Package-4 on Aizawl Tuipang Section of NH-54 in the State of Mizoram Package-4 ***(NHIDCL)*** **(618384)**	Mizoram	09/2019 (10/2019)	04/2023 (09/2024)	899.45 (899.45)	191.59	99
172	4-Laning of Vairengte - Chhimluang section Package-3 of NH-306 from Existing Chainage km 43000 to Km 59700 Design Chainage km 46000 to km 60850 on Silchar - Vairengte- Sairang road in the State of Mizoram under Bharatmala Pariyojna under NHO-NE. Package-1&2 in Assam state ***(NHIDCL)*** **(618316)**	Mizoram	12/2021 (07/2025)	01/2027 (-)	491.39 (491.39)	31.46	7
173	4-Laning of chhimluang-Kolasib from section pkg-4 of NH-306 & NH-6 existing chainage km 59700 to km 86000 design chainage km 61000 to km 77500 on Silchar-vairengte-sairang road in the state of Mizoram under Bharatmala Pariyojna on EPC mode Vairengte - Sairang Pkg-4 ***(NHIDCL)*** **(618317)**	Mizoram	12/2021 (07/2025)	01/2027 (-)	561.91 (561.91)	0	6
174	4-Laning of Kolasib - Sethawn section Package-5 of NH-6 from Existing Chainage km 86000 to km 107850 Design Chainage km 77500 to km 95500 on silchar - vairengte - sairang road under Bharatmala Pariyojna on EPC mode under NHO-NE Vairengte - Sairang Pkg-5 ***(NHIDCL)*** **(618318)**	Mizoram	11/2021 (07/2025)	07/2027 (-)	720.4 (720.4)	1.03	6
175	Up-gradation to 2 lane with paved shoutders of Pawlrang - Rulchawm section- of NH-102B of Aizawl - Imphal Economic Corridor from Existing Chainage km 72.030 to km 104.129 including 2.459 km re-alignment section from Tuivai River to Rulchawm connecting km 48.150 of NH-6 [Design Chainage km 68.170 to km 98.579] in the State of Mizoram under Bharatmala Pariyojna on EPC mode under NHO-NE Package-3 Keifang- Tuivai Pkg-3 ***(NHIDCL)*** **(619010)**	Mizoram	12/2021 (11/2023)	05/2025 (07/2025)	500.88 (500.88)	305.45	75
176	Construction of 2-lane Aizawl Bypass from km 15.200 to km 34.500 Package-3 on Sairang - Phaibawk section of NH-6 in the State of Mizoram under Bharatmala Pariyojna on EPC Mode under NHO-NE ***(NHIDCL)*** **(618324)**	Mizoram	02/2023 (10/2025)	11/2028 (-)	720.72 (720.72)	0	0
177	4-Laning of Sethawn - N. Kawnpui section Package-6 of NH-6 from Existing Chainage km 107850 to km 126315 Design Chainage km 95500 to km 111850 on Silchar-Vairengte- Sairang road, Vairengte - Sairang Pkg-6 ***(NHIDCL)*** **(618319)**	Mizoram	12/2021 (07/2025)	01/2027 (-)	595.65 (595.65)	14.52	4
178	Construction of Twin Tube Uni-directional Aizawl Bypass Tunnel of 2.5 km and its approaches of 2.1 km from km 10.600 to km 15.200 on Sarrang - Phaibawk section of NH-6 in the State of Mizoram on EPC Mode under NHO-NE Package-2 ***(NHIDCL)*** **(618323)**	Mizoram	01/2024 (12/2025)	12/2028 (-)	1313.28 (1313.28)	0	0
179	Construction of 4-Laning of West Serawlg-Sairang section of NH-6 from Existing Chainage km 142000 to km 158900 Design Chainage km 123400 to km 136260 on Silchar - Vairengte - Sairang road in the State of Mizoram under Bharatmala Pariyojna on EPC mode under NHO-NE Package-8 ***(NHIDCL)*** **(618321)**	Mizoram	02/2024 (11/2025)	11/2028 (-)	875.79 (875.79)	0	0
180	Construction of 4-Laning of N. Kawnpui N. Mualvum Mualkhang via Khamrang Village section Package-7 of NH-6 from Existing Chainage km 127200 to km 142000 Design Chainage km 111850 to km 123400 on Silchar - Vairengte - Sairang road in the State of Mizoram on EPC mode ***(NHIDCL)*** **(618320)**	Mizoram	02/2024 (10/2025)	10/2028 (-)	866.32 (866.32)	0	0
181	Widening/Improvement to 4-Lane with Paved Shoulder from km 55000 Nagabang Gamsuk to km 82514 Oyan in the State of Assam and Arunachal Pradesh on EPC mode under Bharatmala Pariyojna of Length 27.514 Km Package-3 ***(NHIDCL)*** **(618359)**	Multi-States (Arunachal Pradesh, Assam)	03/2023 (09/2024)	03/2027 (-)	665.47 (665.47)	266.83	93
182	Widening to Existing single lane /intermediate lane to 2 lane from Km185.00 to Km 220.00 of NH-61 New NH-02 in the state of Nagaland. ***(MoRTH)*** **(618072)**	Nagaland	03/2021 (07/2022)	07/2024 (10/2025)	297.25 (297.25)	149.19	94
183	Construction of 2-lane with Paved shoulder of Kohima- Bypass Road Connecting NH-39New NH-02, NH-150New NH-02, NH-61New NH-29, NH-39New NH-02 from Design Km 32.00 to Design Km 43.454Design Length-11.454 Km in the State of Nagaland under SARDP-NE on EPC Mode Package-IV ***(NHIDCL)*** **(618290)**	Nagaland	07/2020 (10/2020)	04/2022 (05/2025)	202.36 (202.36)	89.76	34
184	Construction of 2-lane with Paved shoulder of Kohima-Bypass Road connecting NH- 39 New NH-02, NH150New NH-02, NH7-61 New NH-29 and NH-39 New NH-02 from Design km 21.000 to km 32.268 [Design length11.268 km] in the state of Nagaland Under SARDP-NE on EPC Mode Package- 3 ***(NHIDCL)*** **(618291)**	Nagaland	07/2020 (06/2023)	06/2025 (03/2025)	159.85 (342.29)	74.36	35
185	Construction of 2-Lane with paved shoulder of Kohima-Bypass Road connecting New NH-02 and New NH-29 from Design Km 10.500 to design Km 21.000 [Design Length- 10.500 km] including TUNNEL of 500m at Ch. 11.000 in the state of Nagaland Under SARDP-NE on EPC Mode Package-2 ***(NHIDCL)*** **(618292)**	Nagaland	07/2020 (10/2020)	10/2022 (01/2024)	277.44 (277.44)	172.1	69
186	Construction of 2-Lane with paved shoulder of Kohima-Bypass Road connecting NH-39New NH-02, NH-150New NH-02, NH-61New NH-29 and NH-39New NH-02 from design Km 0.00 to Km 10.500 in the State of Nagaland under SARDP-NE on EPC Mode Package-1 -Balance work ***(NHIDCL)*** **(618293)**	Nagaland	07/2020 (11/2023)	11/2026 (-)	232.29 (350.88)	10.01	24
187	Balance work of Construction of 2-lane with hard shoulder of Kohima - Jessami road on NH-29 old NH-150 from existing km 98.380 near Chizami vill. to km120.367 Nagaland/Manipur Border [Design km 95.700 to design km 117.200] [Design Length 21.500 km] in the state of Nagaland Under Bharatmala Pariyojna on EPC Mode Package-V under NHO ***(NHIDCL)*** **(618296)**	Nagaland	03/2020 (11/2023)	11/2025 (-)	330.8 (330.8)	0	93

Ongoing Projects of North-East Region

FEBRUARY 2026

Sl.No	Project Name (Agency) (Project Code)	State	Date of Approval (Start Date) MM/YYYY	Orignal/Target DoC (Revised DoC) MM/YYYY	Orignal Cost Revised Cost in Rs. Crore	Cumulative Expenditure in Rs. Crore	Physical Progress (%)
188	Construction of 2-lane with hard shoulder of Kohima - Jessami road on NH-29 Old NH-150 from existing Km 30.474 Near Kidwema road Chakahabama to existing Km 53.220 Near Kikruma Village Design Km 29.60 to Km 51.50 Design length-21.90 Km in the state of Nagaland Under Bharatmala Pariyojna on EPC Mode under NHO Package-II -Balance work ***(NHIDCL)*** **(618297)**	Nagaland	03/2020 (01/2024)	01/2026 (-)	355.79 (355.79)	0	29
189	Widening of existing Single lane / Intermediate lane road to 2 lane from Km 101 to Km 125 of NH 61 ***(MoRTH)*** **(617886)**	Nagaland	06/2020 (06/2024)	06/2026 (-)	252.2 (252.2)	0	42
190	Widening of existing single lane to intermediate lane road from Mokokchung to Chare via Dikhu in the state of Nagaland on EPC mode ***(MoRTH)*** **(618002)**	Nagaland	02/2021 (06/2023)	06/2025 (-)	192.93 (192.93)	99.65	0
191	Construction of 2-Lane with hard shoulders of Merangkong-Tamlu-Mon Road on EPC Basis from existing road Km. 76.640 to Km 98.065 Design chainage Km. 63.800 to Km. 86.835 Design Length-23.035 Km in the state of Nagaland under SARDP-NE PKG-IV Balance work ***(NHIDCL)*** **(619059)**	Nagaland	03/2018 (09/2023)	09/2025 (-)	323.98 (323.98)	65.89	70
192	4-Laning of Balance work of Dimapur-Kohima Road from design km 152.490 to km 166.700 Existing km 156.000 to km 172.900 Excluding Dimapur & Kohima Bypass under SARDP-NE Package-III ***(NHIDCL)*** **(618328)**	Nagaland	03/2016 (09/2023)	09/2025 (-)	562.98 (794.75)	119.71	82
193	Construction of 4/6 Laning from Km 132.375 to Km 153.058 Total New Alignment length of 20.683 Km of Daboka-Dimapur Section Dimapur Bypass Nagaland Portion of NH-36 & 39 in the State of Nagaland on EPC basis under PhaseA of SARDP-NE ***(NHIDCL)*** **(618329)**	Nagaland	02/2017 (09/2017)	09/2020 (02/2023)	819.39 (819.39)	0	0
194	Widening to 2 Lane with Hard shoulder of Akegwo-Avangkhu section of NH-202K for Package-II Design Chainage 34795 Km to 69875 Km in the State of Nagaland on EPC mode under NHO-NE ***(NHIDCL)*** **(618366)**	Nagaland	12/2022 (08/2023)	02/2026 (-)	442.54 (442.54)	0	49
195	Widening to 2 Lane with Hard shoulder of Akegwo-Avangkhu section of NH-202K for Package-III Design Chainage 69875 Km to 106816 Km in the State of Nagaland on EPC mode under NHO-NE ***(NHIDCL)*** **(618365)**	Nagaland	12/2022 (08/2023)	02/2026 (-)	497.18 (497.18)	0	85
196	Construction of 2 laning with Hard shoulder of Peren-Dimapur section on NH 129A from Design Km 146.208 to Km 163.592 Length- 17.384 km in the state of Nagaland on EPC mode under NHO-TSP Package-III ***(NHIDCL)*** **(618413)**	Nagaland	02/2021 (06/2023)	06/2025 (11/2025)	177.77 (199.02)	0	86
197	Construction of Balance work for 2-lane with hard shoulder of Peren- Dimapur section on NH-129A from Design Km 126.775 to Km 146.208 Length 19.433 Km in the state of Nagaland on EPC mode under NHO-TSP Package-II ***(NHIDCL)*** **(618414)**	Nagaland	01/2021 (09/2023)	09/2025 (-)	258.52 (258.52)	55.31	89
198	Widening to 2 Lane with Hard shoulder of Akegwo-Avangkhu section of NH-202K for Package-I Design Chainage 0000 Km to 34795 Km, in the State of Nagaland on EPC mode under NH O-NE ***(NHIDCL)*** **(618364)**	Nagaland	12/2022 (08/2023)	02/2026 (-)	430.24 (430.24)	0	78
199	Construction of 2-Lane with hard shoulders of Merangkong-Tamlu-Mon MTM Road from existing Km 20.456 to Km 41.065 Design Km. 20 to Km. 40.0 Design Length-20.000 Km in the State of Nagaland under SARDP-NE Phase-A Pkg-2 Balance work ***(NHIDCL)*** **(618423)**	Nagaland	03/2018 (08/2023)	08/2025 (-)	215.79 (215.79)	28.16	99
200	Construction of 2-lane with hard shoulders of Merangkong-Tamlu-Mon road Wakching Twon portion on EPC basis from existing Chainage Km 59000 to Km 73640 [Design Km. 59000 to Km, 72450] Design length - 13.450 Km under SARDP-NE package-V Balance work ***(NHIDCL)*** **(618422)**	Nagaland	03/2021 (09/2023)	09/2025 (-)	161.73 (161.73)	10.18	95
201	Rehabilitation & Upgradation of existing road to 2-lane with paved shoulder including geometric improvement of section from start of Rabangla km33.600 to km58.840 under SARDP-NE Phase A Pkg- IV ***(NHIDCL)*** **(618450)**	Sikkim	07/2020 (10/2020)	05/2022 (04/2025)	292.8 (292.8)	1.91	64
202	Construction & Upgradation of existing road to 2-lane with paved shoulder from km27.200 End of Rongli bypass to km37.600New Rolep Bridge of Rhenok-Menla spur NH-717B on EPC Mode under SARDP-NE Phase-A in Sikkim Pkg-II B ***(NHIDCL)*** **(618449)**	Sikkim	07/2020 (10/2020)	04/2023 (02/2025)	230.45 (244.91)	0	78
203	Construction of 2-Laning with Paved Shoulder of New Greenfield Alignment From Chochenpheri at Km 52000 to Helipad near Menla at Km 82000 of Rhenock-Menla Spur NH-717B Package-IIIA on EPC Basis under SARDP-NE Phase 'A' in the State of Sikkim. ***(NHIDCL)*** **(618448)**	Sikkim	10/2020 (12/2020)	12/2023 (09/2025)	816.79 (786.6)	32.28	57
204	Construction of 2-Laning with Paved Shoulder of New Greenfield Alignment From Helipad near Menla at Km 82000 to Menla at Km 94030 of Rhenock-Menla Spur NH-717B Package-IIIB on EPC Basis under SARDP-NE Phase 'A' in the State of Sikkim. ***(NHIDCL)*** **(618447)**	Sikkim	01/2021 (02/2021)	02/2024 (09/2025)	410.6 (379.3)	0	81
205	Construction & Upgradation of existing road to 2-lane with paved shoulder from New Rolep Bridge at km 37.600 to Chochenpheri at km 52.00 in the section of Rongli to Chochenpheri of NH 717B Pkg-II C ***(NHIDCL)*** **(618446)**	Sikkim	10/2020 (05/2021)	05/2024 (02/2025)	493.42 (478.79)	0	76

Ongoing Projects of North-East Region

FEBRUARY 2026

Sl.No	Project Name (Agency) (Project Code)	State	Date of Approval (Start Date) MM/YYYY	Orignal/Target DoC (Revised DoC) MM/YYYY	Orignal Cost Revised Cost in Rs. Crore	Cumulative Expenditure in Rs. Crore	Physical Progress (%)
206	Realignment of NH-717A from Design Ch.0.00 Km 77.800 of NH-10 to Design Ch.2.00 Km 3.100 of NH-717A with two lane paved shoulder including Major Bridge of 680 m in the State of Sikkim on EPC Mode-COS work ***(NHIDCL)*** **(618428)**	Sikkim	01/2021 (04/2021)	04/2023 (10/2025)	264.84 (380.94)	54.47	95
207	Construction/Up gradation of Existing road to 2 Lane with Paved Shoulder including Geometric Improvement from Ranipool to Pakyong Balance work from Km 2.000 to 16.167 of NH-717-A on EPC basis under SARDP-NE Phase A in the State of Sikkim ***(NHIDCL)*** **(618426)**	Sikkim	03/2018 (01/2023)	07/2024 (09/2025)	264.84 (380.94)	0	82
208	Construction of two lane with paved shoulder Gangtok Bypass Road from Ranipool to Burtuk Ch 0.00 Km to 23.316 L23.316 Km in the State of Sikkim ***(MoRTH)*** **(618071)**	Sikkim	10/2021 (05/2022)	05/2024 (01/2025)	385.15 (342.89)	0	88
209	Improvement and Widening to 2-lane with paved shoulder of road from existing Km 438.170 Khowai Chowmuhani to existing Km 439.410 South Pulinpur of NH-08 and from design Km 0.000 South Pulinpur to design Km 36.00 near Rangamati of NH 208 on Khowai Teliamura- Harina section Total length 37.24 in the state of Tripura on EPC mode under JICA ODA Loan Phase VI Package-2 ***(NHIDCL)*** **(618369)**	Tripura	01/2024 (09/2024)	09/2026 (-)	657.21 (657.21)	0	50
210	Improvement and Widening to 2-lane with paved shoulder of road from design Km 36.000 Rangamati to design Km 72.000 Pati Chhari Total length 36.000 Km on Teliamura to Harina section of NH 208 in the state of Tripura on EPC mode under JICA ODA Loan Phase VI Package-3 ***(NHIDCL)*** **(618368)**	Tripura	01/2024 (09/2024)	09/2026 (-)	670.9 (670.9)	0	10
211	Improvement and Widening to 2-lane with paved shoulder of road from design Km 72.000 Pati Chhari to design Km 107.654 Harina Total length 35.654 Km on Teliamura to Harina section of NH 208 in the state of Tripura on EPC mode under JICA ODA Loan Phase VI Package-4 ***(NHIDCL)*** **(618367)**	Tripura	01/2024 (12/2024)	12/2026 (-)	726.9 (726.9)	179.61	6
212	Improvement and Widening to 2-lane with paved shoulder of road from Km 101.300 to km 127.319 Total Length 26.019 Km i.e. the Khowai Teliamura-Amarpur-Harina-Sabroom section of NH 208 in the state of Tripura on EPC under JICA ODA Loan Phase VI Package-1 ***(NHIDCL)*** **(618370)**	Tripura	01/2024 (07/2024)	07/2026 (-)	431.78 (431.78)	0	47
213	Rehabilitation & Upgradation of Road from Km 0.00 to Km 18.600 Total length-18.600 km of Kumarghat-Kailashahar section on NH-208 to 2-lane with Paved shoulder on EPC bais under NHO ***(NHIDCL)*** **(618386)**	Tripura	02/2020 (07/2020)	01/2022 (10/2024)	277.5 (302.03)	0	0
214	Rehabilitation and up-gradation of road from design km 25.250 to km 36.460 Total lengh 11.210 km of Kailashahar-Kurti Bridge section on NH-208A to 2-lane with paved shoulder on EPC basis under NHO Package-III- Balance Work ***(NHIDCL)*** **(618385)**	Tripura	02/2020 (09/2024)	09/2025 (-)	174.43 (174.43)	0	0
215	Melaghar-Srimantapur section on NH-08 Spur from Km 23 to Km 34.500 11.5 Km and overlay from Km 20.30 to Km 22.00 1.7 Km Total Length 13.2 Km ***(NHIDCL)*** **(618411)**	Tripura	01/2023 (05/2023)	11/2024 (11/2025)	195.95 (195.95)	75.38	65
216	Improvement & widening of existing NH-08 to 4-lane with Paved Shoulder from Champak Nagar to Khayerpur section design Km 242500 to Km 261610 in the state of Tripura on EPC basis under NHO-NE ***(NHIDCL)*** **(618350)**	Tripura	12/2023 (09/2024)	09/2026 (-)	920.66 (920.66)	0	41
217	Construction of 4-Lane with paved shoulder Agartala bypass Western side, length 25.402 km connecting NH-8 near Amtali to NH-108B near Lembuchhera in the state of Tripura on EPC basis under NHO-NE ***(NHIDCL)*** **(618417)**	Tripura	03/2023 (03/2024)	03/2027 (-)	2026.05 (2026.05)	0	0
	Total (163)				**102331.73**	**23593.05**	
	Department of Telecommunications						
	Telecommunication						
218	Provision of 4G based Mobile Services in Uncovered Villages and National Highways of Meghalaya ***(Department of Telecommunications)*** **(701598)**	Meghalaya	09/2019 (09/2020)	03/2022 (03/2026)	971.96 (971.96)	224.6	99
219	Provision of 4G Mobile Services in Uncovered Villages of Arunachal Pradesh and 2 Districts of Assam ***(Department of Telecommunications)*** **(701597)**	Multi-States (Arunachal Pradesh, Assam)	12/2020 (10/2021)	04/2023 (03/2026)	1255.49 (1255.49)	315	99
	Total (2)				**2227.45**	**539.6**	
	Department of Water Resources, River Development & GR						
	Water Resources						
220	Borolia Irrigation Project ***(Department of Water Resources, River Development & GR)*** **(701370)**	Assam	04/1996 (12/1996)	12/2022 (03/2026)	256.16 (256.16)	44.7	55
221	Thoubal Multipurpose Project ***(Water Resources Department-MN)*** **(701400)**	Manipur	04/1997 (04/1997)	12/2019 (03/2026)	1449.44 (1822.24)	1837.91	98
	Total (2)				**1705.6**	**1882.61**	

****

Table 6: All Ongoing Projects

All Ongoing Projects

FEBRUARY 2026

Sl.No	Project Name (Agency) (Project Code) (Legacy OCMS Code)	State	Date of Approval (Start Date) MM/YYYY	Orignal/Target DoC (Revised DoC) MM/YYYY	Orignal Cost Revised Cost in Rs. Crore	Cumulative Expenditure in Rs. Crore	Physical Progress (%)
	Ministry of Civil Aviation						
	Aviation & Aviation Infrastructure						
1	Construction of New Domestic Terminal Building Building and miscellaneous works including maintenance, operations and AICMC at Kadapa Airport ***(Airport Authority of India [AAI])*** **(612786)** **(N04000106)**	Andhra Pradesh	03/2023 (01/2024)	01/2026 (05/2026)	265.91 (265.91)	104.54	53
2	Construction of New Integrated Terminal Building and associated works including apron to park 3 code E type of aircraft or 6 code C type of aircraft at Vijayawada Airport. ***(Airport Authority of India [AAI])*** **(701107)** **(N04000091)**	Andhra Pradesh	06/2020 (09/2020)	09/2022 (07/2026)	611.8 (611.8)	523.14	87
3	Construction of New Domestic Terminal Building at Rajahmundry Airport. ***(Airport Authority of India [AAI])*** **(701121)** **(N04000103)**	Andhra Pradesh	12/2022 (08/2023)	08/2025 (03/2026)	347.15 (347.15)	141.08	76
4	Guwahati Airport New Integrated Terminal Building Construction Project ***(Adani Airport Holdings Limited)*** **(706724)** **(N04000083)**	Assam	12/2016 (03/2018)	03/2025 (03/2026)	1712 (2520)	2591.82	97
5	Development of New Civil Enclave at Bihta ***(Airport Authority of India [AAI])*** **(612183)** **(-)**	Bihar	08/2024 (04/2025)	03/2027 (-)	1413 (1413)	4.88	1
6	Development of New Civil Enclave and associated works at Darbhanga Airport ***(Airport Authority of India [AAI])*** **(612194)** **(N04000112)**	Bihar	07/2024 (07/2024)	07/2026 (-)	911.66 (911.66)	321.52	57
7	Construction of New Domestic Terminal Building [Phase-I and II] and other allied structures at JPNI Airport, Patna ***(Airport Authority of India [AAI])*** **(701101)** **(N04000082)**	Bihar	12/2018 (10/2018)	05/2026 (05/2026)	1216.9 (1216.9)	1192.94	97
8	Goa Airport Terminal Building Extension Project ***(Airport Authority of India [AAI])*** **(701105)** **(N04000095)**	Goa	11/2017 (12/2019)	12/2021 (04/2026)	255.69 (255.69)	154.3	99
9	Development of Keshod Airport. ***(Airport Authority of India [AAI])*** **(619054)** **(-)**	Gujarat	NA (07/2025)	01/2027 (-)	363.1 (363.1)	35.84	21
10	Development of Dholera International Greenfield Airport , Gujarat ***(Airport Authority of India [AAI])*** **(701126)** **(N04000099)**	Gujarat	06/2022 (07/2022)	06/2026 (06/2026)	1305 (1551)	850.92	79
11	Construction of NTB complex including apron, taxi track and other associated civil works and electrical & mechanical installations towards Tawi River side at CA Jammu. ***(Airport Authority of India [AAI])*** **(611047)** **(N04000107)**	Jammu and Kashmir	10/2023 (12/2023)	06/2026 (06/2026)	861.37 (861.37)	299.47	48
12	Construction of New Domestic Terminal Building and Miscellaneous works at Hubli Airport ***(Airport Authority of India [AAI])*** **(612787)** **(N04000108)**	Karnataka	06/2023 (01/2024)	01/2026 (06/2026)	320.47 (320.47)	125.91	68
13	Construction of New Domestic Terminal Building and Miscellaneous Works at Belagavi Airport. ***(Airport Authority of India [AAI])*** **(612788)** **(N04000105)**	Karnataka	06/2023 (02/2024)	02/2026 (04/2026)	322.45 (322.45)	183	78
14	Development of additional RESA on either end on Runway 10-28 at Calicut Airport. Construction of embankment with slope protection, drainage system and associated works for additional RESA on either end on Runway 10-28 ***(Airport Authority of India [AAI])*** **(612789)** **(N04000111)**	Kerala	06/2023 (02/2024)	09/2025 (06/2026)	484.57 (484.57)	171.48	46
15	Construction of Terminal Building & Associated works at Leh Airport, Ladakh ***(Airport Authority of India [AAI])*** **(400010)** **(N04000078)**	Ladakh	07/2018 (09/2018)	09/2021 (07/2026)	480 (640)	492.25	78
16	C/o NITB Imphal Airport ***(Airport Authority of India [AAI])*** **(706718)** **(N04000100)**	Manipur	11/2021 (07/2022)	07/2024 (12/2026)	499 (499)	174.89	46
17	SITC of ATM Automation System and ASMGCS [Including SMR & MLAT] for Mumbai, Navi Mumbai, Jewar [earlier MOPA, without ASMGCS], HIAL & BIAL ***(Airport Authority of India [AAI])*** **(611570)** **(-)**	Multi-States (Karnataka, Maharashtra, Telangana, Uttar Pradesh)	12/2020 (10/2022)	09/2025 (08/2026)	500.48 (500.48)	368.21	78
18	Development of New Greenfield Airport at Bundi, Kota Rajasthan. ***(Airport Authority of India [AAI])*** **(618977)** **(-)**	Rajasthan	08/2025 (10/2025)	10/2027 (-)	1507 (1507)	27.67	7
19	Construction of New Passenger Terminal Building for Domestic Operations at Jodhpur Airport. ***(Airport Authority of India [AAI])*** **(701127)** **(N04000101)**	Rajasthan	06/2022 (05/2023)	03/2026 (03/2026)	480 (480)	335.37	95
20	Construction of New Integrated Passenger Terminal Building at Udaipur Airport ***(Airport Authority of India [AAI])*** **(701128)** **(N04000104)**	Rajasthan	06/2023 (11/2023)	03/2026 (09/2026)	887 (887)	479.75	61

All Ongoing Projects

FEBRUARY 2026

Sl.No	Project Name (Agency) (Project Code) (Legacy OCMS Code)	State	Date of Approval (Start Date) MM/YYYY	Orignal/Target DoC (Revised DoC) MM/YYYY	Orignal Cost Revised Cost in Rs. Crore	Cumulative Expenditure in Rs. Crore	Physical Progress (%)
21	Widening of basic strip at Western Side of Runway Chainage 80m to 920m i/c slope stabilization Measures [Balance work] of uphill and Improvement of Storm Water Drainage System at Pakyong Airport, Sikkim on design & build basis [EPC] with integrated 10 years maintenance. ***(Airport Authority of India [AAI])*** **(612793)** (N04000110)	Sikkim	11/2023 (12/2023)	06/2026 (-)	323.26 (323.26)	68.04	28
22	Modernization of Chennai Airport, Phase II, Part 2 ***(Airport Authority of India [AAI])*** **(611602)** (-)	Tamil Nadu	05/2018 (06/2023)	07/2025 (12/2026)	1207 (1207)	250.29	32
23	Development of Lal Bahadur Shastri International airport, Varanasi including C/o New Terminal Building, Apron Extension, Runway Extension, PTT and allied works. ***(Airport Authority of India [AAI])*** **(701113)** (N04000114)	Uttar Pradesh	07/2024 (07/2024)	07/2027 (07/2027)	2869.65 (2869.65)	487.14	23
24	Development of New Integrated Civil Enclave at Agra Airport ***(Airport Authority of India [AAI])*** **(701122)** (N04000113)	Uttar Pradesh	06/2024 (07/2024)	07/2026 (-)	579 (579)	176.01	36
25	Development of New Civil Enclave at Bagdogra Airport ***(Airport Authority of India [AAI])*** **(611495)** (N04000115)	West Bengal	08/2024 (09/2024)	03/2027 (01/2027)	1549 (1549)	403.76	19
26	Re-Construction of Rigid portions of Secondary Runway, K and A Taxiway and Strengthening of C Taxiway at NSCBI Airport Kolkata. ***(Airport Authority of India [AAI])*** **(612791)** (N04000109)	West Bengal	03/2023 (12/2023)	10/2025 (08/2026)	328.3 (328.3)	115.65	49
	Total (26)				**21600.76**	**10079.87**	
	Ministry of Coal						
	Coal						
27	TIKAK EXTENSION OCP ***(MIS MoCoal Integration Logins)*** **(615820)** (N06000290)	Assam	07/2022 (07/2022)	07/2031 (-)	159.77 (159.77)	81.47	88
28	TIRAP OCP ***(MIS MoCoal Integration Logins)*** **(615821)** (N06000291)	Assam	11/2022 (11/2022)	11/2030 (-)	289.46 (289.46)	105.61	3
29	PORDA CHIMTAPANI OCP [10 MTY] ***(South Eastern Coalfields Limited [SECL])*** **(400144)** (N06000199)	Chhattisgarh	12/2020 (12/2020)	03/2029 (-)	2310.12 (2310.12)	94.48	10
30	BAROUD OC EXPANSION [3.0-10.0M ***(South Eastern Coalfields Limited [SECL])*** **(400149)** (N06000197)	Chhattisgarh	08/2020 (08/2020)	03/2029 (-)	2309.8 (2309.8)	958.83	55
31	DIPKA EXPANSION OCP [40 MTY] ***(South Eastern Coalfields Limited [SECL])*** **(400354)** (N06000200)	Chhattisgarh	12/2020 (12/2020)	03/2029 (-)	5241.4 (5241.4)	2873.06	37
32	GEVRA OC [70 MTY] ***(South Eastern Coalfields Limited [SECL])*** **(400424)** (60100093)	Chhattisgarh	03/2016 (03/2016)	03/2023 (03/2027)	11816.4 (11816.4)	6846.96	78
33	AMERA OC RCE [1.0 MTY] ***(South Eastern Coalfields Limited [SECL])*** **(613798)** (N06000123)	Chhattisgarh	02/2015 (02/2015)	03/2026 (-)	335.97 (335.97)	90.07	42
34	AMGAON OC RCE [1.0 MTY] ***(South Eastern Coalfields Limited [SECL])*** **(613799)** (N06000135)	Chhattisgarh	07/2015 (07/2015)	03/2026 (-)	316.11 (316.11)	188.72	78
35	JAGANNATHPUR OC RCE PROJECT ***(South Eastern Coalfields Limited [SECL])*** **(613800)** (N06000232)	Chhattisgarh	07/2016 (07/2016)	03/2025 (03/2026)	459.49 (459.49)	274.35	96
36	MAHAMAYA OCP [1.50 MTY] ***(South Eastern Coalfields Limited [SECL])*** **(613801)** (N06000164)	Chhattisgarh	05/2018 (05/2018)	03/2026 (03/2028)	410.26 (410.26)	185.55	54
37	KATKONA RO UG MINE ***(South Eastern Coalfields Limited [SECL])*** **(615191)** (N06000274)	Chhattisgarh	01/2023 (01/2023)	03/2029 (-)	329.21 (329.21)	61.93	2
38	PELMA OC MDO ***(South Eastern Coalfields Limited [SECL])*** **(616234)** (N06000045)	Chhattisgarh	10/2022 (10/2022)	03/2033 (-)	1725.04 (1725.04)	15.91	40
39	KUSMUNDA OC EXPANSION PROJECT ***(SECL - CIL)*** **(617287)** (-)	Chhattisgarh	11/2024 (11/2024)	03/2030 (-)	4516.88 (4516.88)	790.57	21
40	MANIKPUR OC EXPANSION PROJECT ***(South Eastern Coalfields Limited [SECL])*** **(617288)** (-)	Chhattisgarh	01/2025 (01/2025)	03/2029 (-)	382.61 (382.61)	113.03	21
41	RPR FOR DURGAPUR OCP 10 MTY ***(SECL - CIL)*** **(619171)** (-)	Chhattisgarh	09/2025 (09/2025)	03/2032 (-)	2415.91 (2415.91)	1.66	0

All Ongoing Projects

FEBRUARY 2026

Sl.No	Project Name (Agency) (Project Code) (Legacy OCMS Code)	State	Date of Approval (Start Date) MM/YYYY	Orignal/Target DoC (Revised DoC) MM/YYYY	Orignal Cost Revised Cost in Rs. Crore	Cumulative Expenditure in Rs. Crore	Physical Progress (%)
42	MADANNAGAR OCP 12 MTY - MDO *(SECL - CIL)* (619172) (-)	Chhattisgarh	12/2024 (12/2024)	03/2029 (-)	1859.19 (1859.19)	0	0
43	HURA C OCP *(ECL - CIL)* (400018) (N06000275)	Jharkhand	08/2022 (08/2022)	03/2029 (-)	859.41 (859.41)	455.31	63
44	KONAR EXPANSION OCP *(Ministry of Coal)* (400073) (N06000245)	Jharkhand	01/2022 (01/2022)	03/2032 (-)	799.34 (799.34)	429.94	46
45	KARO EXPANSION OCP *(Ministry of Coal)* (400074) (N06000246)	Jharkhand	01/2022 (01/2022)	03/2029 (-)	908.47 (908.47)	278.34	22
46	SANGHMITRA OC *(Ministry of Coal)* (400136) (-)	Jharkhand	03/2024 (03/2024)	03/2032 (-)	2660 (2660)	6.57	16
47	CHANDRAGUPT OCP *(Ministry of Coal)* (400138) (N06000238)	Jharkhand	08/2020 (08/2020)	03/2032 (-)	973.5 (973.5)	440.75	24
48	KOTRE BASANTPUR PACHMO OCP *(Ministry of Coal)* (400139) (N06000237)	Jharkhand	08/2020 (08/2020)	03/2032 (-)	861.06 (625.4)	455.95	42
49	Pachwara South Coal Block *(NLC India Limited [NLCIL])* (400142) (N06000193)	Jharkhand	03/2016 (11/2019)	09/2028 (-)	2242.9 (2242.9)	1295.12	87
50	RPR MAGADH EXP OCP *(Ministry of Coal)* (400150) (N06000216)	Jharkhand	08/2020 (08/2020)	03/2028 (-)	7254.37 (7254.37)	1628.47	38
51	NORTH URIMARI EXPANSION OCP *(Ministry of Coal)* (400151) (N06000218)	Jharkhand	07/2021 (07/2021)	03/2029 (-)	778.8 (778.8)	602.95	68
52	EPR ROHINI - KARKETTA OCP *(Ministry of Coal)* (400153) (N06000243)	Jharkhand	01/2021 (01/2021)	03/2028 (-)	1020.42 (1020.42)	84.94	21
53	EPR PUNDI OCP *(Ministry of Coal)* (400154) (N06000242)	Jharkhand	11/2020 (11/2020)	03/2027 (-)	713.35 (713.35)	236.58	10
54	EPR ASHOK OC *(Ministry of Coal)* (400155) (N06000247)	Jharkhand	05/2021 (05/2021)	03/2031 (-)	2898.28 (2898.28)	185.19	26
55	EPR AMRAPALI OCP *(Ministry of Coal)* (400156) (N06000217)	Jharkhand	02/2020 (02/2020)	03/2028 (-)	5136.15 (5136.15)	1298.91	42
56	RAJRAPPA RCE OCP *(Ministry of Coal)* (400160) (N06000087)	Jharkhand	12/2009 (12/2009)	03/2016 (03/2027)	510.85 (510.85)	488.71	77
57	CHITRA EAST OC *(Eastern Coal Fields Limited [ECL])* (400172) (N06000169)	Jharkhand	08/2018 (08/2018)	03/2026 (03/2028)	513.99 (513.99)	231.46	53
58	JHARKHAND-LAIYO OCP *(Ministry of Coal)* (400352) (N06000240)	Jharkhand	08/2020 (08/2020)	03/2031 (-)	764.57 (764.57)	145.81	29
59	MOONIDIH XV SEAM UG *(Ministry of Coal)* (400425) (N06000098)	Jharkhand	08/2011 (08/2011)	03/2019 (08/2026)	1230.27 (1230.27)	657.71	82
60	2.5 MTPA PATHERDIH NLW WASHERY *(Ministry of Coal)* (611017) (N06000194)	Jharkhand	10/2015 (04/2016)	04/2018 (12/2026)	334.27 (334.27)	161.5	51
61	AMALAGAMATED NTST KUJAMA OCP 8.5MTY *(Ministry of Coal)* (611864) (N06000273)	Jharkhand	01/2023 (01/2023)	03/2030 (-)	4011.85 (4011.85)	414.93	28
62	MURAIDIH UG PROJECT *(Ministry of Coal)* (613808) (N06000096)	Jharkhand	02/2011 (02/2011)	04/2014 (12/2026)	339.87 (339.87)	191	70
63	TAPIN SOUTH EXPN *(Ministry of Coal)* (615349) (N06000241)	Jharkhand	11/2020 (11/2020)	03/2028 (-)	230.41 (230.41)	22.02	21
64	SIRKA OC *(Ministry of Coal)* (615822) (N06000239)	Jharkhand	05/2020 (05/2020)	03/2028 (-)	222.82 (222.82)	140.58	53
65	TETARIAKHAR OC *(Ministry of Coal)* (615843) (N06000186)	Jharkhand	11/2019 (11/2019)	03/2025 (03/2027)	243.52 (243.52)	49.54	30

All Ongoing Projects

FEBRUARY 2026

Sl.No	Project Name (Agency) (Project Code) (Legacy OCMS Code)	State	Date of Approval (Start Date) MM/YYYY	Orignal/Target DoC (Revised DoC) MM/YYYY	Orignal Cost Revised Cost in Rs. Crore	Cumulative Expenditure in Rs. Crore	Physical Progress (%)
66	CHUPERBHITA SIMLONG OCP MDO 6 *(Eastern Coal Fields Limited [ECL])* (616225) (N06000280)	Jharkhand	12/2023 (12/2023)	03/2037 (-)	979.08 (979.08)	0	0
67	JARANGDIH EXPN. OCP 1.5 MTY *(CCL - CIL)* (616236) (N06000295)	Jharkhand	02/2020 (02/2020)	03/2029 (-)	414.37 (414.37)	85.6	33
68	BLOCK E OCP *(Ministry of Coal)* (616253) (N06000287)	Jharkhand	03/2024 (03/2024)	03/2029 (-)	5850.83 (5850.83)	20.32	4
69	Revised Jharia Master Plan for Dealing with Fire, Subsidence & Rehabilitation of affected families in Jharia Coalfield- Reg. *(Bharat Coking Coal Limited [BCCL])* (617416) (-)	Jharkhand	06/2025 (07/2025)	12/2028 (-)	5940.47 (5940.47)	40.21	22
70	AMADAND OCP[4.0MTY] *(Ministry of Coal)* (400148) (N06000148)	Madhya Pradesh	03/2016 (03/2016)	03/2021 (03/2027)	869.44 (869.44)	281.8	75
71	RAMPUR BATURA OCP [4.0MTY] *(South Eastern Coalfields Limited [SECL])* (400152) (N06000233)	Madhya Pradesh	07/2019 (07/2019)	03/2026 (-)	1248.93 (1248.93)	498.6	44
72	BLOCK B EXPANSION [3.5 TO 8.0 *(Northern Coalfields Limited [NCL])* (400162) (N06000184)	Madhya Pradesh	07/2019 (07/2019)	03/2023 (03/2027)	998.71 (998.71)	494.61	48
73	NIGAHI EXPANSION [15 TO 25 MTP *(Northern Coalfields Limited [NCL])* (400321) (N06000196)	Madhya Pradesh	11/2020 (11/2020)	03/2025 (03/2028)	1729.68 (1729.68)	892.81	48
74	KANCHAN OC EXP *(South Eastern Coalfields Limited [SECL])* (613802) (N06000125)	Madhya Pradesh	12/2014 (12/2014)	03/2026 (03/2028)	371.04 (371.04)	144.62	58
75	JHIRIA WEST OCP [1.5 MTY] *(South Eastern Coalfields Limited [SECL])* (613803) (N06000166)	Madhya Pradesh	01/2024 (01/2024)	03/2029 (-)	366.94 (366.94)	34.12	41
76	RPR TAWA-III UG 0.84 MTY *(Western Coalfields Limited [WCL])* (613804) (N06000250)	Madhya Pradesh	12/2021 (12/2021)	03/2027 (-)	314.09 (314.09)	5.21	17
77	AMALGAMATED DHANKASA & JAMUNIA *(Western Coalfields Limited [WCL])* (615185) (N06000257)	Madhya Pradesh	09/2022 (09/2022)	03/2027 (-)	399.2 (399.2)	99.89	67
78	RPR OF VISHNUPURI UG TO OC *(Western Coalfields Limited [WCL])* (615187) (N06000260)	Madhya Pradesh	11/2022 (11/2022)	03/2029 (-)	220.62 (220.62)	0	11
79	URDHAN EXPANSION OC COST PLUS *(Western Coalfields Limited [WCL])* (615194) (N06000265)	Madhya Pradesh	07/2022 (01/2023)	03/2031 (-)	206.88 (206.88)	27.19	2
80	SHARDA UG MINE *(Western Coalfields Limited [WCL])* (615195) (N06000266)	Madhya Pradesh	07/2022 (09/2023)	03/2028 (-)	166.25 (166.25)	5.43	9
81	GANDHIGRAM UG MINE *(Western Coalfields Limited [WCL])* (615206) (N06000183)	Madhya Pradesh	08/2019 (08/2019)	03/2026 (-)	414.15 (414.15)	17.25	56
82	JAYANT EXPN. [20 TO 38 MTPA] *(Northern Coalfields Limited [NCL])* (619032) (-)	Madhya Pradesh	02/2025 (02/2025)	03/2032 (-)	25560.48 (25560.5)	56.25	0
83	RPR FOR RAMPUR BATURA OCP *(SECL - CIL)* (619053) (-)	Madhya Pradesh	05/2025 (05/2025)	03/2030 (-)	1604.69 (1604.69)	62.52	0
84	BHATADI EXPANSION OC *(Western Coalfields Limited [WCL])* (400033) (N06000254)	Maharashtra	02/2020 (05/2022)	03/2028 (-)	580.61 (580.61)	105.46	33
85	AMALGAMATED YEKONA I & YEKONA *(Western Coalfields Limited [WCL])* (400177) (N06000132)	Maharashtra	08/2015 (08/2015)	03/2025 (03/2026)	727.28 (727.28)	538.98	80
86	DINESH[MAKARDHOKRA-III] OC *(Western Coalfields Limited [WCL])* (400178) (N06000222)	Maharashtra	02/2020 (02/2020)	03/2027 (-)	822.88 (822.88)	630.33	37
87	DHUPTALA OC [SASTI UG TO OC] *(Western Coalfields Limited [WCL])* (400353) (N06000209)	Maharashtra	02/2019 (10/2021)	03/2028 (-)	711.01 (711.01)	172.84	19
88	SAONER UG MINE -1 EXPANSION 1. *(Western Coalfields Limited [WCL])* (615184) (N06000251)	Maharashtra	01/2022 (01/2022)	03/2028 (-)	228.64 (228.64)	147.13	68

All Ongoing Projects

FEBRUARY 2026

Sl.No	Project Name (Agency) (Project Code) (Legacy OCMS Code)	State	Date of Approval (Start Date) MM/YYYY	Orignal/Target DoC (Revised DoC) MM/YYYY	Orignal Cost Revised Cost in Rs. Crore	Cumulative Expenditure in Rs. Crore	Physical Progress (%)
89	SASTI EXPANSION OPENCAST *(Western Coalfields Limited [WCL])* **(615186)** (N06000206)	Maharashtra	08/2020 (08/2020)	03/2026 (-)	319.04 (319.04)	98.36	20
90	NEW MAJRI UG TO OC 3 MTY COST *(Western Coalfields Limited [WCL])* **(615188)** (N06000255)	Maharashtra	05/2019 (09/2022)	03/2027 (-)	402.27 (402.27)	66.54	24
91	MAKARDHOKRA EXPN OC 4.9 MTY *(Western Coalfields Limited [WCL])* **(615189)** (N06000253)	Maharashtra	06/2022 (06/2022)	03/2026 (-)	361.87 (361.87)	86.47	12
92	SINGHORI DEEP OC MIN 2.0 MTY *(Western Coalfields Limited [WCL])* **(615190)** (N06000252)	Maharashtra	05/2022 (05/2022)	03/2029 (-)	335.75 (335.75)	43.23	6
93	GOKUL EXTENSION OC MINE *(Western Coalfields Limited [WCL])* **(615192)** (N06000264)	Maharashtra	04/2021 (04/2021)	03/2026 (-)	309.58 (309.58)	51.33	8
94	KOLGAON EXPANSION DEEP OC MINE *(Western Coalfields Limited [WCL])* **(615199)** (N06000267)	Maharashtra	01/2023 (09/2023)	03/2027 (-)	198.71 (198.71)	19.09	2
95	BALLARPUR NORTH WEST OC MINE *(Western Coalfields Limited [WCL])* **(615330)** (N06000282)	Maharashtra	12/2022 (12/2022)	03/2029 (-)	360.81 (360.81)	0.02	5
96	GADEGAON OC 3 MTY *(Western Coalfields Limited [WCL])* **(615331)** (-)	Maharashtra	10/2023 (10/2023)	03/2030 (-)	497.41 (497.41)	0.7	2
97	GHONSA EXPANSION DEEP OC MINE *(Western Coalfields Limited [WCL])* **(615914)** (N06000205)	Maharashtra	03/2021 (03/2021)	03/2029 (-)	184.71 (184.71)	14.77	12
98	AMLG GAURI PAUNI EXPANSION OC *(Western Coalfields Limited [WCL])* **(615916)** (N06000271)	Maharashtra	04/2024 (04/2024)	03/2030 (-)	1225.21 (1225.21)	82.8	3
99	GAURIDEEP/GAURI CENTRAL OCP 7. *(Western Coalfields Limited [WCL])* **(615917)** (N06000278)	Maharashtra	08/2023 (06/2024)	03/2030 (-)	973.07 (973.07)	1.04	2
100	RPR OF BHANEGAON OC *(Western Coalfields Limited [WCL])* **(615918)** (N06000256)	Maharashtra	02/2017 (09/2022)	03/2028 (-)	405.2 (405.2)	21.66	9
101	N. EXTN. MUNGOLI NIRGUDA D OCP *(Western Coalfields Limited [WCL])* **(615919)** (N06000283)	Maharashtra	06/2024 (06/2024)	03/2029 (-)	1024.91 (1024.91)	181.16	0
102	NILJAI EXPANSION DEEP OCP *(Western Coalfields Limited [WCL])* **(615982)** (N06000154)	Maharashtra	08/2016 (08/2016)	03/2022 (03/2026)	319.75 (319.75)	188.79	79
103	UKNI DEEP OC MINE -COST PLUS *(Western Coalfields Limited [WCL])* **(616044)** (N06000179)	Maharashtra	11/2018 (01/2019)	03/2021 (03/2026)	237.06 (237.06)	166.07	93
104	AMALGAMATED INDER-KAMPTEE DEEP *(Western Coalfields Limited [WCL])* **(616050)** (N06000226)	Maharashtra	09/2018 (09/2018)	03/2024 (03/2026)	235.9 (235.9)	132.21	98
105	ADASA UG TO OC MINE *(Western Coalfields Limited [WCL])* **(616223)** (N06000219)	Maharashtra	11/2018 (11/2018)	03/2024 (03/2026)	316 (316)	208.68	86
106	AMAL GONDEGAON GHATROHANA EXPN *(Western Coalfields Limited [WCL])* **(616229)** (N06000284)	Maharashtra	09/2024 (09/2024)	03/2029 (-)	668.54 (668.54)	1.33	0
107	WAGHODA UG MINE [1.02 MTY] *(Western Coalfields Limited [WCL])* **(617233)** (N06000293)	Maharashtra	01/2024 (01/2025)	03/2030 (-)	379.3 (379.3)	0	0
108	KOLARPIMPRI EXPANSION OC [2.5 *(Western Coalfields Limited [WCL])* **(617278)** (N06000294)	Maharashtra	06/2024 (02/2025)	03/2030 (-)	630.37 (630.37)	0	0
109	SAONER-III EXPN UG MINE 1.54 *(Western Coalfields Limited [WCL])* **(619055)** (-)	Maharashtra	08/2025 (08/2025)	03/2032 (-)	444.42 (444.42)	0	0
110	Master Plan for Jharia and Raniganj Coalfields *(Bharat Coking Coal Limited [BCCL])* **(400313)** (N06000163)	Multi-States (Jharkhand, West Bengal)	08/2009 (08/2009)	08/2019 (12/2028)	2661.73 (2661.73)	799.12	43
111	BINA KAKRI AMALGAMATION EXPANS *(Northern Coalfields Limited [NCL])* **(400369)** (N06000192)	Multi-States (Madhya Pradesh, Uttar Pradesh)	08/2020 (08/2020)	03/2024 (03/2027)	836.42 (836.42)	832.78	89
112	KHADIA EXPANSION [10 TO 16 MTP *(Northern Coalfields Limited [NCL])* **(615183)** (N06000208)	Multi-States (Madhya Pradesh, Uttar Pradesh)	06/2021 (06/2021)	03/2025 (03/2027)	491.67 (491.67)	266.47	54

All Ongoing Projects

FEBRUARY 2026

Sl.No	Project Name (Agency) (Project Code) (Legacy OCMS Code)	State	Date of Approval (Start Date) MM/YYYY	Orignal/Target DoC (Revised DoC) MM/YYYY	Orignal Cost Revised Cost in Rs. Crore	Cumulative Expenditure in Rs. Crore	Physical Progress (%)
113	SUBHADRA OCP *(Mahanadi Coalfields Limited [MCL])* **(400165)** (N06000249)	Odisha	05/2021 (05/2021)	04/2032 (-)	1693.81 (1693.81)	1327.55	44
114	SIARMAL OCP *(Mahanadi Coalfields Limited [MCL])* **(400166)** (N06000113)	Odisha	02/2021 (02/2021)	03/2029 (-)	5194.95 (5194.95)	3465.14	57
115	BALARAM EXPANSION OCP *(Mahanadi Coalfields Limited [MCL])* **(400183)** (N06000230)	Odisha	08/2020 (08/2020)	03/2029 (-)	3504.21 (3504.21)	932.85	55
116	GOPALJI KANIHA OCP [10 TO 30 M *(MCL - CIL)* **(400185)** (N06000229)	Odisha	04/2022 (04/2022)	03/2030 (-)	8416.19 (6107.87)	1765.48	31
117	INTEGRATED LAKHANPUR-BELPAHAR- *(Mahanadi Coalfields Limited [MCL])* **(400187)** (N06000167)	Odisha	05/2018 (05/2018)	03/2027 (-)	2434.75 (2434.75)	1903.89	74
118	BHARATPUR RE-ORGANIZATION OCP *(Mahanadi Coalfields Limited [MCL])* **(400392)** (N06000171)	Odisha	11/2018 (11/2018)	03/2029 (-)	2838.86 (2838.86)	1698	48
119	BASUNDHARA WEST EXTENSION OPEN *(MCL - CIL)* **(615193)** (N06000112)	Odisha	05/2014 (05/2014)	03/2019 (03/2029)	479.15 (479.15)	277.05	66
120	Naini Coal Mine *(Singareni Collieries Company Limited [SCCL])* **(615857)** (N06000203)	Odisha	03/2020 (03/2020)	03/2026 (-)	494.3 (494.3)	491.33	80
121	INTEGRATED KULDA GARJANBAHAL O *(Mahanadi Coalfields Limited [MCL])* **(616226)** (N06000289)	Odisha	04/2023 (04/2023)	03/2033 (-)	3563.5 (3563.5)	611.91	4
122	BHUBANESWARI EXPN OCP 50 MTY *(MCL - CIL)* **(616231)** (N06000286)	Odisha	03/2024 (03/2024)	03/2033 (-)	5366.27 (5366.27)	472.92	30
123	HINGULA II OC EXPN PH III 15 M *(MCL - CIL)* **(616232)** (N06000285)	Odisha	11/2022 (11/2022)	03/2029 (-)	1561.85 (1561.85)	275.75	27
124	BALABHADRA OCP *(MCL - CIL)* **(616233)** (N06000288)	Odisha	04/2023 (04/2023)	03/2030 (-)	978.44 (978.44)	249.93	14
125	Talabira II & III OCP - FMC *(NLC India Limited [NLCIL])* **(618982)** (-)	Odisha	10/2022 (05/2023)	06/2026 (-)	522.45 (522.45)	324.04	71
126	Jawahar Khani Open Cast Mine *(Singareni Collieries Company Limited [SCCL])* **(615818)** (N06000259)	Telangana	12/2021 (12/2021)	03/2025 (03/2027)	297.88 (297.88)	47.47	20
127	Kalyanikhani Opencast Project *(Singareni Collieries Company Limited [SCCL])* **(615858)** (N06000213)	Telangana	03/2016 (05/2017)	03/2026 (-)	384.32 (384.32)	285.95	75
128	Godavarikhani Coal Mine - 5 *(Singareni Collieries Company Limited [SCCL])* **(615860)** (N06000202)	Telangana	07/2019 (05/2019)	03/2025 (03/2026)	607.04 (607.04)	197.43	71
129	Indaram Opencast Project *(Singareni Collieries Company Limited [SCCL])* **(615861)** (N06000211)	Telangana	08/2017 (12/2022)	03/2025 (03/2026)	424.81 (424.81)	405.43	80
130	Goleti Opencast Mine *(Singareni Collieries Company Limited [SCCL])* **(615862)** (N06000258)	Telangana	07/2021 (08/2021)	03/2026 (-)	345.6 (345.6)	100.22	29
131	Venkatesh Khani Coal Mine *(Singareni Collieries Company Limited [SCCL])* **(615863)** (N06000204)	Telangana	10/2020 (06/2020)	03/2026 (-)	484.5 (484.5)	477.14	97
132	Kakatiyakhani OC - 2 Project *(Singareni Collieries Company Limited [SCCL])* **(615865)** (N06000214)	Telangana	08/2017 (09/2017)	03/2025 (03/2026)	442.42 (442.42)	234.21	63
133	MOHANPUR EXPANSION OC -PHASE I *(Eastern Coal Fields Limited [ECL])* **(400173)** (N06000236)	West Bengal	11/2020 (11/2020)	03/2026 (03/2030)	888.99 (888.99)	122.69	31
134	BONJEMEHARI EXPANSION OCP *(Eastern Coal Fields Limited [ECL])* **(400180)** (N06000244)	West Bengal	08/2021 (08/2021)	03/2026 (03/2030)	570.11 (570.11)	83.74	17
135	NAKRAKONDA KUMARDIH- B OCP *(Eastern Coal Fields Limited [ECL])* **(400181)** (N06000170)	West Bengal	08/2018 (08/2018)	03/2029 (-)	502.68 (502.67)	72	27
136	SIDULI [OC & UG] *(ECL - CIL)* **(400182)** (N06000165)	West Bengal	05/2018 (05/2018)	03/2027 (03/2030)	535.18 (535.17)	5.59	14

All Ongoing Projects

FEBRUARY 2026

Sl.No	Project Name (Agency) (Project Code) (Legacy OCMS Code)	State	Date of Approval (Start Date) MM/YYYY	Orignal/Target DoC (Revised DoC) MM/YYYY	Orignal Cost Revised Cost in Rs. Crore	Cumulative Expenditure in Rs. Crore	Physical Progress (%)
137	TILABONI UG *(Eastern Coal Fields Limited [ECL])* **(400186)** (N06000276)	West Bengal	01/2023 (01/2023)	03/2029 (-)	749.08 (749.07)	53.17	11
138	JHANJRA EXPANSION UG *(Eastern Coal Fields Limited [ECL])* **(400312)** (N06000223)	West Bengal	04/2020 (04/2020)	03/2029 (-)	1210.12 (1210.12)	592.29	45
139	SONEPUR BAZARI EXPANSION OCP [*(Eastern Coal Fields Limited [ECL])* **(400315)** (N06000220)	West Bengal	07/2021 (07/2021)	03/2029 (-)	5365.88 (5365.88)	607.47	18
140	2.0 MTPA BHOJUDIH NLW WASHERY *(Ministry of Coal)* **(611016)** (N06000195)	West Bengal	12/2015 (03/2019)	09/2020 (03/2026)	384.57 (384.57)	360.66	97
141	ITAPARA OCP *(Eastern Coal Fields Limited [ECL])* **(612816)** (N06000272)	West Bengal	12/2023 (12/2023)	03/2030 (-)	929.1 (929.1)	70.38	8
142	SHYAMSUNDARPUR UG INCLUDING SA *(Eastern Coal Fields Limited [ECL])* **(613793)** (N06000191)	West Bengal	04/2020 (04/2020)	03/2026 (03/2028)	483.65 (483.65)	63.9	16
143	PARASEA-BELBAID UG PROJECT *(Eastern Coal Fields Limited [ECL])* **(613794)** (N06000277)	West Bengal	01/2023 (01/2023)	03/2028 (-)	389.1 (389.1)	132.48	22
144	PARASCOLE JAMBAD OCP *(Eastern Coal Fields Limited [ECL])* **(616230)** (N06000281)	West Bengal	11/2024 (11/2024)	03/2037 (-)	1193.55 (1193.55)	11.2	0
	Total (118)				**188169.37**	**47927.53**	
	Electricity Generation						
145	50 MW Wind Power Project *(NLC India Limited [NLCIL])* **(617299)** (N06000292)	Gujarat	07/2022 (01/2024)	06/2025 (01/2026)	383.84 (383.84)	325.01	51
146	600 MW Khavda Solar Power Project *(NLC India Limited [NLCIL])* **(617730)** (-)	Gujarat	08/2023 (06/2024)	06/2026 (-)	3335.85 (3335.85)	1796.99	30
147	200 MW SPP part of 510 MW CPSU scheme *(NLC India Limited [NLCIL])* **(618991)** (-)	Gujarat	07/2022 (03/2024)	12/2026 (-)	1221.41 (1221.41)	63.57	0
148	100 MW SPP part of SECI 150 MW Hybrid *(NLC India Limited [NLCIL])* **(618992)** (-)	Gujarat	07/2022 (04/2024)	12/2026 (-)	480.68 (480.68)	2.57	1
149	NLC Talabira Thermal Power Project *(NLC India Limited [NLCIL])* **(400231)** (N06000270)	Odisha	01/2017 (01/2024)	03/2030 (-)	27212.96 (27213)	2819.83	1
150	300 MW SPP part of 510 MW CPSU scheme *(NLC India Limited [NLCIL])* **(612819)** (N06000269)	Rajasthan	07/2022 (03/2023)	09/2024 (12/2025)	1813 (1813)	1752.16	100
151	50 MW Solar PP Minedout Area *(NLC India Limited [NLCIL])* **(615327)** (N06000279)	Tamil Nadu	08/2023 (02/2024)	03/2025 (12/2025)	218.03 (218.03)	166.55	100
152	Ghatampur Thermal Power Plant 3 X 660 MW *(NLC India Limited [NLCIL])* **(400259)** (N06000152)	Uttar Pradesh	07/2016 (08/2016)	11/2020 (03/2026)	17237.8 (21780.9)	20991.24	94
	Total (8)				**51903.57**	**27917.92**	
	Railways						
153	Dharamjaigarh-Korba *(Railway)* **(400203)** (-)	Chhattisgarh	05/2018 (03/2017)	12/2026 (08/2026)	1686.22 (2438.53)	561.94	43
154	Shivpur-Kathautia New Rail [BG] Line [49 km] [Package II of Tori-Shivpur-Kathautia line] *(Ministry of Coal)* **(400416)** (-)	Jharkhand	02/2018 (05/2022)	06/2025 (06/2026)	1799.64 (2564.34)	1663.13	66
	Total (2)				**3485.86**	**2225.07**	
	Ministry of Power						
	Coal						
155	Tubed Coal Mine *(Damodar Valley Corporation)* **(400192)** (-)	Jharkhand	07/2016 (10/2016)	05/2026 (05/2026)	1581 (1581)	600.3	36
156	Badam Coal Mining project of NTPC *(National Thermal Power Corporation [NTPC])* **(603293)** (N18000367)	Jharkhand	02/2019 (09/2019)	12/2056 (04/2027)	502 (784)	406.86	59
	Total (2)				**2083**	**1007.16**	

All Ongoing Projects

FEBRUARY 2026

Sl.No	Project Name (Agency) (Project Code) (Legacy OCMS Code)	State	Date of Approval (Start Date) MM/YYYY	Orignal/Target DoC (Revised DoC) MM/YYYY	Orignal Cost Revised Cost in Rs. Crore	Cumulative Expenditure in Rs. Crore	Physical Progress (%)
	Electricity Generation						
157	Dibang Multipurpose Project ***(National Hydroelectric Power Corporation Limited [NHPC])*** **(602182)** **(N18000362)**	Arunachal Pradesh	02/2023 (02/2023)	02/2032 (02/2032)	31876.39 (31876.4)	4119.07	17
158	240MW Heo HE Project ***(North Eastern Electric Power Corporation Limited)*** **(611698)** **(-)**	Arunachal Pradesh	12/2024 (05/2025)	07/2029 (-)	1938.85 (1938.85)	84.53	3
159	186 MW Tato-I H E Project ***(North Eastern Electric Power Corporation Limited)*** **(611699)** **(-)**	Arunachal Pradesh	12/2024 (05/2025)	07/2029 (-)	1750.07 (1750.07)	61.5	2
160	Buxar Thermal Power Project [1320 MW] ***(Satluj Jal Vidyut Nigam [SJVN] Thermal Limited)*** **(602579)** **(N18000194)**	Bihar	03/2019 (06/2019)	01/2024 (12/2025)	10439.09 (13756.6)	13126.94	93
161	Nabinagar Super Thermal Power Project, Stage-II [3x800 MW] ***(National Thermal Power Corporation [NTPC])*** **(619051)** **(-)**	Bihar	11/2024 (03/2025)	07/2030 (-)	29948 (29948)	2034.24	7
162	Lara Super Thermal Power Project Stage-II [2 x 800 MW] ***(National Thermal Power Corporation [NTPC])*** **(611930)** **(N18000381)**	Chhattisgarh	08/2023 (08/2023)	06/2028 (09/2028)	15530 (16106)	3962.22	25
163	Sipat Super Thermal Power Project, Stage-III [1x800 MW] ***(National Thermal Power Corporation [NTPC])*** **(617188)** **(-)**	Chhattisgarh	09/2024 (09/2024)	09/2029 (-)	9791 (9791)	1277.85	10
164	Bagodara Solar Power Project ***(Satluj Jal Vidyut Nigam [SJVN] Thermal Limited)*** **(709747)** **(N18000297)**	Gujarat	03/2021 (05/2021)	12/2025 (12/2025)	339.35 (339.35)	317.59	51
165	Dhaulasidh Hydro Electric Project [66 MW] ***(Satluj Jal Vidyut Nigam [SJVN] Thermal Limited)*** **(602582)** **(N18000291)**	Himachal Pradesh	10/2020 (05/2021)	11/2025 (03/2027)	687.97 (1561.21)	1060.23	74
166	Luhri Stage-I Hydro Electric Project [210 MW] ***(Satluj Jal Vidyut Nigam [SJVN] Thermal Limited)*** **(602593)** **(N18000279)**	Himachal Pradesh	11/2020 (11/2020)	01/2026 (02/2030)	1810.56 (4681.64)	1892.43	51
167	382 MW Sunni Dam HEP ***(Satluj Jal Vidyut Nigam [SJVN] Thermal Limited)*** **(602633)** **(-)**	Himachal Pradesh	NA (04/2018)	03/2027 (-)	2615 (2615)	495.57	0.5
168	Sunni Dam Hydro Electric Project [382 MW] ***(Satluj Jal Vidyut Nigam [SJVN] Thermal Limited)*** **(611586)** **(N18000344)**	Himachal Pradesh	01/2023 (01/2023)	04/2028 (12/2029)	2614.51 (4925.87)	1052.48	33
169	Pakal Dul [Drangdhuran] Hydroelectric Project, 1000 MW ***(National Hydroelectric Power Corporation Limited [NHPC])*** **(602525)** **(N18000172)**	Jammu and Kashmir	10/2014 (02/2018)	04/2020 (12/2026)	8112.12 (12728)	8638.59	79
170	Kiru HE Project ***(National Hydroelectric Power Corporation Limited [NHPC])*** **(602532)** **(N18000278)**	Jammu and Kashmir	03/2019 (02/2020)	09/2023 (12/2026)	4287.59 (5409)	3558.91	80
171	Ratle HE Project - 850 MW, Ratle Hydroelectric Power Corporation Limited. ***(National Hydroelectric Power Corporation Limited [NHPC])*** **(602535)** **(N18000324)**	Jammu and Kashmir	02/2021 (01/2022)	02/2026 (11/2028)	5281.94 (5281.94)	1469.04	27
172	Kwar HE Project ***(National Hydroelectric Power Corporation Limited [NHPC])*** **(605155)** **(N18000363)**	Jammu and Kashmir	05/2022 (11/2022)	11/2026 (03/2028)	4526.12 (4526.12)	1337.91	29
173	Patratu Thermal Power Station Expansion Project Phase-I [3x800 MW] ***(National Thermal Power Corporation [NTPC])*** **(400261)** **(N18000275)**	Jharkhand	11/2017 (11/2017)	03/2023 (02/2027)	18668 (20302)	18359	88
174	Koderma Thermal Power Station Phase II [2X800 MW] At Koderma, Jharkhand ***(Damodar Valley Corporation)*** **(611509)** **(-)**	Jharkhand	04/2023 (11/2024)	03/2029 (-)	14358 (14358)	1744.26	10
175	Gadarwara Super Thermal Power Project, Stage-II [2x800 MW] ***(National Thermal Power Corporation [NTPC])*** **(618976)** **(-)**	Madhya Pradesh	11/2024 (05/2025)	03/2030 (-)	20446 (20446)	1294.64	5
176	Subansiri Lower HE Project [2000 MW] ***(National Hydroelectric Power Corporation Limited [NHPC])*** **(602096)** **(180100221)**	Multi-States (Arunachal Pradesh, Assam)	09/2003 (01/2005)	09/2010 (05/2026)	6285.33 (26075.5)	26023.91	97
177	Talcher Thermal Power Station Stage III [2 x 660 MW] Expansion ***(National Thermal Power Corporation [NTPC])*** **(602961)** **(N18000364)**	Odisha	08/2022 (09/2022)	05/2027 (03/2028)	11843.75 (12543)	5770.33	46
178	TEESTA-VI HE PROJECT, SIKKIM [500 MW], executed by LANCO TEESTA HYDRO POWER LIMITED [A wholly owned Subsidiary of NHPC LTD. acquired through NCLT] ***(National Hydroelectric Power Corporation Limited [NHPC])*** **(602181)** **(N18000325)**	Sikkim	03/2019 (03/2020)	03/2024 (12/2027)	5748.04 (5748.04)	4166.7	71
179	Rangit-IV HE Project [120 MW] executed by Jal Power Corporation Ltd. [JPCL] - A wholly owned subsidiary of NHPC Ltd. acquired through NCLT ***(National Hydroelectric Power Corporation Limited [NHPC])*** **(605156)** **(N18000326)**	Sikkim	03/2021 (08/2021)	05/2024 (12/2025)	938.29 (1828.11)	1616.82	95

All Ongoing Projects

FEBRUARY 2026

Sl.No	Project Name (Agency) (Project Code) (Legacy OCMS Code)	State	Date of Approval (Start Date) MM/YYYY	Orignal/Target DoC (Revised DoC) MM/YYYY	Orignal Cost Revised Cost in Rs. Crore	Cumulative Expenditure in Rs. Crore	Physical Progress (%)
180	Singrauli Super Thermal Power Project, Stage-III [2x800 MW] ***(National Thermal Power Corporation [NTPC])*** **(612142)** **(N18000382)**	Uttar Pradesh	03/2024 (03/2024)	02/2030 (-)	17195 (17195)	2572.87	16
181	Tapovan-Vishnugad HEP [4x130 MW] ***(National Thermal Power Corporation [NTPC])*** **(602185)** **(N18000014)**	Uttarakhand	11/2006 (11/2006)	03/2013 (04/2029)	2978 (10907.3)	7490.08	77
182	Tehri Pumped Storage Plant Project [4x250 MW] ***(THDC India Limited)*** **(602193)** **(N18000010)**	Uttarakhand	07/2006 (06/2011)	06/2022 (03/2026)	4825.6 (8339)	8213.03	99
183	Vishnugad Pipalkoti Hydro Electric Project [444 MW] ***(THDC India Limited)*** **(602195)** **(N18000042)**	Uttarakhand	08/2008 (01/2014)	12/2022 (09/2027)	3860.35 (6405.08)	5231.6	77
184	Raghunathpur Thermal Power Station Phase II [2X660 MW] at Raghunathpur, Purulia, West Bengal ***(Damodar Valley Corporation)*** **(400062)** **(-)**	West Bengal	01/2023 (02/2025)	06/2029 (-)	17673 (17673)	1594.35	8
185	Rammam-III HEPP [3x40 MW] ***(National Thermal Power Corporation [NTPC])*** **(602184)** **(N18000178)**	West Bengal	09/2014 (09/2014)	09/2019 (03/2029)	1381.84 (2865.56)	1512.95	53
186	Installation of FGD for 4x210 & 2x250 MW MTPS U 1-6 ***(Damodar Valley Corporation)*** **(602538)** **(-)**	West Bengal	06/2019 (02/2021)	01/2024 (05/2026)	1037 (1106)	1127.75	95
	Total (30)				**258786.76**	**131207.39**	
	Transmission & Distribution						
187	Transmission Scheme for Solar Energy Zone in Ananthpuram 2500MW and Kurnool 1000MW ***(Power Grid Corporation of India Limited [POWERGRID])*** **(611967)** **(N18000380)**	Andhra Pradesh	09/2023 (09/2023)	09/2025 (03/2026)	1248.69 (1248.69)	1173.76	96
188	Augmentation of 1x1500 MVA 3rd 765/400 kV transformation capacity at Kurnool New Substation ***(Power Grid Corporation of India Limited [POWERGRID])*** **(612856)** **(N18000395)**	Andhra Pradesh	05/2023 (12/2023)	09/2025 (03/2026)	163.61 (163.61)	145.61	91
189	Transmission system strengthening at Kurnool- III PS for integration of additional RE generation projects [POWERGRID Kurnool III PS RE Transmission Limited] ***(Power Grid Corporation of India Limited [POWERGRID])*** **(617183)** **(N18000416)**	Andhra Pradesh	03/2025 (03/2025)	12/2027 (-)	2886 (2886)	432.9	17
190	North Eastern Region Expansion Scheme-XXIII [NERES-XXIII] ***(Power Grid Corporation of India Limited [POWERGRID])*** **(617375)** **(-)**	Arunachal Pradesh	08/2025 (08/2025)	02/2028 (-)	209.38 (209.38)	2.09	1
191	Transmission system for Evacuation of Additional 7 GW RE power from Khavda RE park under Phase-III Part B [Vataman Transmission Limited] ***(Power Grid Corporation of India Limited [POWERGRID])*** **(612139)** **(N18000384)**	Gujarat	12/2023 (12/2023)	12/2025 (12/2026)	3751.82 (3751.82)	2176.05	50
192	Transmission System for Evacuation of Power from potential Renewable Energy zone in Khavda Area of Gujarat under Phase IV [7 GW] Part E3 ***(Power Grid Corporation of India Limited [POWERGRID])*** **(612151)** **(N18000383)**	Gujarat	07/2023 (07/2023)	07/2025 (03/2026)	334 (334)	297.26	93
193	Transmission System for Evacuation of Power from Potential Energy Renewable Zone in Khavda Area of Gujarat under Ph-IV [7GW] Part E2 ***(Power Grid Corporation of India Limited [POWERGRID])*** **(612855)** **(N18000390)**	Gujarat	05/2024 (05/2024)	05/2026 (06/2026)	679 (679)	244.44	38
194	Augmentation of Transformation Capacity at jam Khambhaliya PS [GIS] [SPV Name POWERGRID Jam Khambhaliya Transmission Limited] ***(Power Grid Corporation of India Limited [POWERGRID])*** **(615342)** **(N18000398)**	Gujarat	10/2024 (10/2024)	07/2026 (-)	329 (329)	18.1	6
195	Provision of Dynamic Reactive Compensation at Khavda pooling Station 1 [KPS1] and Khavda Pooling station 3 [KPS3] ***(Power Grid Corporation of India Limited [POWERGRID])*** **(615343)** **(N18000402)**	Gujarat	11/2024 (11/2024)	11/2026 (-)	501 (501)	15.03	4
196	Transmission System for Evacuation of Power from Potential Renewable Energy Zone in Khavda area of Gujarat under Phase-IV [7GW] Part B [SPV Name POWERGRID South Olpad Transmission Limited] ***(Power Grid Corporation of India Limited [POWERGRID])*** **(615345)** **(N18000400)**	Gujarat	10/2024 (10/2024)	10/2026 (03/2027)	4766 (4766)	1143.84	19
197	Augmentation of Transformation Capacity at KPS1 [GIS] and KPS2 [GIS] [Phase-V Part B1 and Part B2 Scheme] [SPV Name- POWERGRID KPS1 and 2 Augmentation Transmission Limited] ***(Power Grid Corporation of India Limited [POWERGRID])*** **(617069)** **(N18000411)**	Gujarat	02/2025 (02/2025)	02/2027 (-)	466 (466)	41.94	10
198	Augmentation of Banaskantha [Raghanesda] PS [GIS] [POWERGRID Banaskantha Transco Limited] ***(Power Grid Corporation of India Limited [POWERGRID])*** **(617182)** **(N18000412)**	Gujarat	03/2025 (03/2025)	03/2027 (-)	172 (172)	39.56	27
199	Augmentation of Transformation Capacity at Bhuj-II PS [GIS] ***(Power Grid Corporation of India Limited [POWERGRID])*** **(617391)** **(-)**	Gujarat	02/2025 (02/2025)	11/2026 (03/2027)	488.29 (488.29)	4.88	1

All Ongoing Projects

FEBRUARY 2026

Sl.No	Project Name (Agency) (Project Code) (Legacy OCMS Code)	State	Date of Approval (Start Date) MM/YYYY	Orignal/Target DoC (Revised DoC) MM/YYYY	Orignal Cost Revised Cost in Rs. Crore	Cumulative Expenditure in Rs. Crore	Physical Progress (%)
200	Jamnagar Transmission Limited ***(Adani Transmission Limited)*** **(617405)** (-)	Gujarat	NA (10/2024)	10/2026 (-)	4000 (4000)	268	16
201	Provision of ICT Augmentation & Bus Reactor at Bhuj-II PS ***(Power Grid Corporation of India Limited [POWERGRID])*** **(617801)** (-)	Gujarat	03/2025 (03/2025)	12/2026 (03/2027)	581.74 (581.74)	5.81	1
202	KPSIII HVDC Transmission Limited ***(Adani Transmission Limited)*** **(619026)** (-)	Gujarat	NA (12/2025)	12/2029 (-)	19000 (19000)	0	0
203	Transmission System for Reliable Power Supply to Dholera ***(Power Grid Corporation of India Limited [POWERGRID])*** **(619029)** (-)	Gujarat	09/2024 (09/2024)	03/2026 (09/2026)	319.42 (319.42)	19.16	9
204	Khavda IVA Power Transmission Limited ***(Adani Transmission Limited)*** **(619049)** (-)	Gujarat	08/2024 (08/2024)	08/2026 (-)	4500 (4500)	1876.33	55
205	Implementation of LILO of both circuits of 400KV vindhyachal PS-Sasan D/C Line at Hindalco Switchyard ***(Power Grid Corporation of India Limited [POWERGRID])*** **(617272)** (N18000420)	Haryana	06/2024 (06/2024)	12/2026 (-)	370 (370)	77.7	24
206	Transmission Scheme for evacuation of Power from Ratle HEP [850 MW] & kiru [624 MW] Part B ***(Power Grid Corporation of India Limited [POWERGRID])*** **(617179)** (N18000417)	Jammu and Kashmir	07/2024 (07/2024)	07/2026 (03/2027)	218.6 (218.6)	3.28	1
207	Implementation of Transmission Systems in the State of Jharkhand consisting of 400/220/132/33 kV transmission lines and substations under Jharkhand Consultancy Project ***(Power Grid Corporation of India Limited [POWERGRID])*** **(617326)** (-)	Jharkhand	02/2012 (02/2012)	03/2026 (08/2026)	1842.25 (1842.25)	1648.05	95
208	Transmission Scheme for Integration of Renewable Energy Zone [Phase II] in Koppal II [Phase A&B] and gadag II[Phase A] in Karnataka [POWERGRID KOPPAL GADAG TRANSMISSION LIMITED] ***(Power Grid Corporation of India Limited [POWERGRID])*** **(612140)** (N18000385)	Karnataka	12/2023 (12/2023)	12/2025 (06/2026)	2889.39 (2889.39)	2080.36	76
209	System Strengthening at Koppal-II and GadagII for integration of RE generation projects [SPV Name POWERGRID Koppal Gadag Augmentation Transmission Limited] ***(Power Grid Corporation of India Limited [POWERGRID])*** **(616672)** (N18000409)	Karnataka	01/2025 (01/2025)	06/2027 (-)	1354 (1354)	148.94	13
210	Augmentation of Transformation Capacity by 3x500 MVA, 400/220 KV ICTS [6th-8th] and 1x1500 MVA, 765/400 KV ICT [4th] at Bidar PS [SPV Name- POWERGRID Bidar Augmentation Transmission Limited] ***(Power Grid Corporation of India Limited [POWERGRID])*** **(617068)** (N18000410)	Karnataka	02/2025 (02/2025)	06/2027 (-)	288 (288)	11.52	4
211	Transmission Scheme for integration of Davanagere/ Chitradurga and Bellary REZ in Karnataka [POWERGRID Chitradurga Bellary REZ Transmission Limited] ***(Power Grid Corporation of India Limited [POWERGRID])*** **(617184)** (N18000419)	Karnataka	03/2025 (03/2025)	09/2027 (-)	3453 (3453)	276.24	9
212	Transmission System Strengthening at Davanagere for Integration of RE Generation [SPV Name - POWERGRID Davanagere Power Transmission Limited] ***(Power Grid Corporation of India Limited [POWERGRID])*** **(617803)** (-)	Karnataka	09/2025 (09/2025)	09/2027 (-)	379 (379)	15.16	2
213	Augmentation of 1x500 MVA 400/220kV ICT [3rd] at Thrissur VSC HVDC Station in Kerala ***(Power Grid Corporation of India Limited [POWERGRID])*** **(619028)** (-)	Kerala	08/2025 (08/2025)	08/2027 (-)	173.14 (173.14)	1.73	1
214	Transmission System for Evacuation of Power from Rajasthan REZ Ph-IV [Part-2 5.5GW] [Jaisalmer/Barmer Complex] Part H1 [POWERGRID KURAWAR TRANSMISSION LIMITED] ***(Power Grid Corporation of India Limited [POWERGRID])*** **(615344)** (N18000399)	Madhya Pradesh	10/2024 (10/2024)	10/2026 (03/2027)	3674 (3674)	1285.9	31
215	Transmission System for Evacuation of Power from Rajasthan REZ Ph-IV [Part-2 5.5 GW] [Jaisalmer/Barmer Complex] Part C [SPV Name POWERGRID Mandsaur Transmission Limited] ***(Power Grid Corporation of India Limited [POWERGRID])*** **(615346)** (N18000392)	Madhya Pradesh	08/2024 (08/2024)	08/2026 (12/2026)	2708 (2708)	1272.76	52
216	Transmission System for evacuation of power from Mahan Energen Limited Generating Station in Madhya Pradesh [SPV Name - POWERGRID MEL Power Transmission Limited] ***(Power Grid Corporation of India Limited [POWERGRID])*** **(617279)** (-)	Madhya Pradesh	06/2025 (06/2025)	12/2027 (-)	558 (558)	39.06	4
217	Augmentation of Transformation Capacity and Implementation of Line Bays at Mandsaur S/S for RE Interconnection [SPV Name- POWERGRID Mandsaur I RE Transmission Limited] ***(Power Grid Corporation of India Limited [POWERGRID])*** **(617802)** (-)	Madhya Pradesh	10/2025 (10/2025)	03/2028 (-)	319 (319)	9.57	2
218	Mahan Transmission Limited ***(Adani Transmission Limited)*** **(619024)** (-)	Madhya Pradesh	03/2025 (03/2025)	04/2027 (-)	3125.32 (3125.32)	50.79	12

All Ongoing Projects

FEBRUARY 2026

Sl.No	Project Name (Agency) (Project Code) (Legacy OCMS Code)	State	Date of Approval (Start Date) MM/YYYY	Orignal/Target DoC (Revised DoC) MM/YYYY	Orignal Cost Revised Cost in Rs. Crore	Cumulative Expenditure in Rs. Crore	Physical Progress (%)
219	Transmission System for Evacuation of power from Potential RE Zone in Khavda Area of Gujarat under phase IV 7GW-Part E4 ***(Power Grid Corporation of India Limited [POWERGRID])*** **(611966)** **(N18000377)**	Maharashtra	11/2023 (11/2023)	07/2025 (03/2026)	224.41 (224.41)	161.57	74
220	WRNES Talegaon Power Transmission Limited ***(Adani Transmission Limited)*** **(619027)** **(-)**	Maharashtra	NA (05/2025)	01/2028 (-)	2000 (2000)	0	5
221	Transmission System for Integration of Kurnool-IV REZ Phase-I [for 4.5 GW] [POWERGRID Kurnool-IV Transmission Limited] ***(Power Grid Corporation of India Limited [POWERGRID])*** **(617185)** **(N18000413)**	Multi-States (Andhra Pradesh, Karnataka)	03/2025 (03/2025)	03/2027 (-)	5550 (5550)	832.5	12
222	Transmission System for Integration of Ananthapur 2 REZ Phase 1 for 4.5 GW. SPV Name Anantapuram 2 REZ Transmission Ltd ***(Sterlite Power)*** **(617806)** **(-)**	Multi-States (Andhra Pradesh, Karnataka)	08/2024 (03/2025)	03/2027 (-)	4535.99 (4535.99)	677.57	40
223	Inter-Regional Strengthening between SR Grid and ER Grid ***(Power Grid Corporation of India Limited [POWERGRID])*** **(619030)** **(-)**	Multi-States (Andhra Pradesh, Odisha)	02/2026 (02/2026)	08/2028 (-)	2722.5 (2722.5)	2.7	0
224	Transmission System for Kurnool Wind Energy Zone/ Solar Energy Zone Part-A and Part-B ***(Power Grid Corporation of India Limited [POWERGRID])*** **(900808)** **(N18000352)**	Multi-States (Andhra Pradesh, Telangana)	11/2022 (03/2023)	11/2024 (03/2026)	3546.94 (3546.94)	3511.47	99
225	Comprehensive Scheme for Strengthening of Transmission and Distribution [T&D] Systems [CSST&DS] in Arunachal Pradesh and Sikkim ***(Power Grid Corporation of India Limited [POWERGRID])*** **(602223)** **(N18000249)**	Multi-States (Arunachal Pradesh, Sikkim)	10/2014 (10/2014)	12/2018 (03/2027)	4754.42 (9129.32)	7951.63	83
226	NORTH EASTERN REGION POWER SYSTEM IMPROVEMENT PROJECT [NERPSIP] ***(Power Grid Corporation of India Limited [POWERGRID])*** **(607709)** **(N18000250)**	Multi-States (Assam, Manipur, Meghalaya, Mizoram, Nagaland, Tripura)	12/2014 (03/2016)	12/2018 (03/2026)	5111.33 (6700)	5506.73	96
227	Eastern Region Expansion Scheme-43 [ERES-43] ***(Power Grid Corporation of India Limited [POWERGRID])*** **(617271)** **(N18000421)**	Multi-States (Bihar, Odisha, West Bengal)	09/2024 (09/2024)	03/2026 (06/2026)	342.69 (342.69)	61.3	21
228	Inter-regional [NR-WR] Transmission System strengthening to relieve the loading of 765 kV Vindhyachal-Varanasi D/c line ***(Power Grid Corporation of India Limited [POWERGRID])*** **(617807)** **(-)**	Multi-States (Bihar, Uttar Pradesh)	10/2025 (10/2025)	10/2027 (-)	2368 (2368)	23.68	1
229	Eastern Region Expansion Scheme-44 [ERES-44] ***(Power Grid Corporation of India Limited [POWERGRID])*** **(617270)** **(N18000422)**	Multi-States (Bihar, West Bengal)	11/2024 (11/2024)	05/2026 (03/2027)	408.94 (408.94)	4.09	1
230	Transmission Network Expansion in Gujarat to increase its ATC from ISTS Part B ***(Power Grid Corporation of India Limited [POWERGRID])*** **(400005)** **(N18000337)**	Multi-States (Dadra & Nagar Haveli and Daman & Diu, Gujarat, Maharashtra)	01/2022 (07/2022)	06/2023 (05/2026)	4546.26 (4546.26)	4500.79	98
231	Transmission system for evacuation of power from REZ in Rajasthan 20GW under Phase-III Part J ***(Power Grid Corporation of India Limited [POWERGRID])*** **(611735)** **(N18000378)**	Multi-States (Delhi, Rajasthan)	12/2022 (12/2022)	03/2025 (07/2026)	331 (331)	152.36	43
232	Transmission Scheme for Evacuation of power from REZ in Rajasthan [20 GW] under Phase-III Part D Phase I [Sikar Khetri Transmission Ltd] ***(Power Grid Corporation of India Limited [POWERGRID])*** **(612132)** **(N18000389)**	Multi-States (Delhi, Rajasthan)	02/2024 (02/2024)	08/2025 (06/2026)	2000 (2000)	1610	82
233	TRANSMISSION SYSTEM FOR EVACUATION OF POWER FROM POTENTIAL RENEWABLE ENERGY ZONE IN KHAVDA AREA OF GUJARAT UNDER PHASE-V [8 GW] PART A [SPV Name POWERGRID West Central Transmission Limited] ***(Power Grid Corporation of India Limited [POWERGRID])*** **(615347)** **(N18000405)**	Multi-States (Gujarat, Maharashtra)	11/2024 (11/2024)	05/2029 (-)	24819 (24819)	2233.71	7
234	Transmission system for evacuation of power from Rajasthan REZ Ph-IV [Part-3/6GW] [Bikaner complex] Part A [SPV Name POWERGRID Bikaner IV Transmission Limited] ***(Power Grid Corporation of India Limited [POWERGRID])*** **(615339)** **(N18000403)**	Multi-States (Haryana, Punjab, Rajasthan)	11/2024 (11/2024)	11/2026 (03/2027)	5969 (5969)	1074.42	19
235	TRANSMISSION SYSTEM FOR EVACUATION OF POWER FROM RAJASTHAN REZ PH-IV [PART-3/ 6 GW] [BIKANER COMPLEX] PART B [SPV Name POWERGRID Siwani Transmission Limited] ***(Power Grid Corporation of India Limited [POWERGRID])*** **(615340)** **(N18000404)**	Multi-States (Haryana, Rajasthan)	11/2024 (11/2024)	11/2026 (03/2027)	5357 (5357)	1232.11	24
236	Inter-Regional Strengthening between SR Grid and WR Grid ***(Power Grid Corporation of India Limited [POWERGRID])*** **(617808)** **(-)**	Multi-States (Karnataka, Maharashtra)	10/2025 (10/2025)	10/2027 (-)	1007 (1007)	15.1	2
237	Transmission Scheme for Solar Energy Zone in Bidar [2500 MW], Karnataka [Bidar Transmission Ltd] ***(Power Grid Corporation of India Limited [POWERGRID])*** **(612138)** **(N18000388)**	Multi-States (Karnataka, Telangana)	02/2024 (02/2024)	02/2026 (06/2026)	2147.62 (2147.62)	1782.52	84

All Ongoing Projects

FEBRUARY 2026

Sl.No	Project Name (Agency) (Project Code) (Legacy OCMS Code)	State	Date of Approval (Start Date) MM/YYYY	Orignal/Target DoC (Revised DoC) MM/YYYY	Orignal Cost Revised Cost in Rs. Crore	Cumulative Expenditure in Rs. Crore	Physical Progress (%)
238	Transmission System for Evacuation of Power from Rajasthan REZ Ph-IV [Part-2 5.5 GW] [Jaisalmer/Barmer Complex] Part D [SPV Name POWERGRID Beawar Mandsaur Transmission Limited] ***(Power Grid Corporation of India Limited [POWERGRID])*** **(615333)** **(N18000393)**	Multi-States (Madhya Pradesh, Rajasthan)	08/2024 (08/2024)	08/2026 (-)	2227 (2227)	935.34	34
239	Transmission System for Evacuation of Power from Rajasthan REZ Ph-IV [Part-2 5.5 GW] [Jaisalmer/Barmer Complex] Part E [SPV Name POWERGRID Mewar Transmission Limited] ***(Power Grid Corporation of India Limited [POWERGRID])*** **(615334)** **(N18000394)**	Multi-States (Madhya Pradesh, Rajasthan)	08/2024 (08/2024)	08/2026 (03/2027)	3251 (3251)	1592.99	35
240	Rajasthan REZ Ph-V [Part-1- 4 GW] [Sirohi/Nagaur] Complex [Rajasthan V Power Transmission Limited] ***(Power Grid Corporation of India Limited [POWERGRID])*** **(617186)** **(N18000414)**	Multi-States (Madhya Pradesh, Rajasthan)	03/2025 (03/2025)	03/2027 (-)	5028 (5028)	553.08	14
241	RAJASTHAN PART I POWER TRANSMISSION LIMITED ***(Adani Transmission Limited)*** **(619025)** **(-)**	Multi-States (Madhya Pradesh, Rajasthan, Uttar Pradesh)	01/2025 (01/2025)	07/2029 (-)	25000 (25000)	90.05	0
242	Transmission System for Evacuation of power from Rajasthan REZ Ph-IV [Part-1] [Bikaner Complex] Part D [Neemrana Bareilly Transmission Ltd] ***(Power Grid Corporation of India Limited [POWERGRID])*** **(612133)** **(N18000387)**	Multi-States (Rajasthan, Uttar Pradesh)	12/2023 (12/2023)	12/2025 (06/2026)	2056 (2056)	1706.48	70
243	Transmission System for evacuation of Power from Rajasthan REZ Ph-IV [Part-4 3.5 GW] Part A [SPV name POWERGRID Ghiror Transmission Limited] ***(Power Grid Corporation of India Limited [POWERGRID])*** **(616670)** **(N18000407)**	Multi-States (Rajasthan, Uttar Pradesh)	12/2024 (12/2024)	12/2026 (03/2027)	5846 (5846)	1227.66	23
244	Transmission System for Evacuation of Power from REZ in Rajasthan 20GW under Phase III- Part E2 ***(Power Grid Corporation of India Limited [POWERGRID])*** **(611947)** **(N18000379)**	Rajasthan	11/2023 (11/2023)	06/2025 (03/2026)	428.3 (428.3)	372.62	89
245	Transmission system for evacuation of power from REZ in Rajasthan 20 GW under Phase-III part H ***(Power Grid Corporation of India Limited [POWERGRID])*** **(611948)** **(N18000374)**	Rajasthan	10/2023 (10/2023)	04/2025 (03/2026)	2211.29 (2211.29)	2100.72	96
246	Transmission system for evacuation of power from REZ in Rajasthan 20 GW under Phase-III part C1 ***(Power Grid Corporation of India Limited [POWERGRID])*** **(611949)** **(N18000375)**	Rajasthan	10/2023 (10/2023)	04/2025 (05/2026)	1796.02 (1796.02)	1688.25	96
247	Transmission system for evacuation of power from REZ in Rajasthan 20GW under Phase-III Part E1 ***(Power Grid Corporation of India Limited [POWERGRID])*** **(611951)** **(N18000373)**	Rajasthan	12/2021 (08/2023)	02/2025 (02/2026)	688.74 (688.74)	686.67	99
248	Transmission System for Evacuation of power from Rajasthan REZ Ph-IV [Part-1] [Bikaner Complex] Part A [Bikaner Neemrana Transmission Ltd] ***(Power Grid Corporation of India Limited [POWERGRID])*** **(612134)** **(N18000386)**	Rajasthan	12/2023 (12/2023)	12/2025 (06/2026)	2998.34 (2998.34)	2278.73	65
249	Transmission System for Evacuation of Power from Rajasthan REZ Ph-IV [Part-2 5.5 GW][Jaisalmer/Barmer Complex] Part B [SPV Name POWERGRID Sirohi Transmission Limited] ***(Power Grid Corporation of India Limited [POWERGRID])*** **(615332)** **(N18000391)**	Rajasthan	08/2024 (08/2024)	08/2026 (12/2026)	3279 (3279)	1409.97	42
250	Transmission System Strengthening for Interconnections of Bhadla-III & Bikaner III Complex [SPV Name POWERGRID BHADLA BIKANER TRANSMISSION LIMITED] ***(Power Grid Corporation of India Limited [POWERGRID])*** **(615335)** **(N18000397)**	Rajasthan	08/2024 (08/2024)	08/2026 (12/2026)	1382 (1382)	442.24	36
251	Additional Transmission System for evacuation of Power from Bhadla-III PS as part of Rajasthan REZ Phase III Scheme [20 GW] [SPV Name POWERGRID Bhadla-III Power Transmission Limited] ***(Power Grid Corporation of India Limited [POWERGRID])*** **(615337)** **(N18000396)**	Rajasthan	08/2024 (08/2024)	02/2026 (03/2026)	369 (369)	184.5	53
252	TRANSMISSION SYSTEM FOR EVACUATION OF POWER FROM RAJASTHAN REZ PH -IV [PART-2 5.5 GW] [JAISALMER/BARMER COMPLEX] PART F [SPV Name POWERGRID BARMER I TRANSMISSION LIMITED] ***(Power Grid Corporation of India Limited [POWERGRID])*** **(615338)** **(N18000401)**	Rajasthan	11/2024 (11/2024)	11/2026 (06/2027)	2735 (2735)	820.5	28
253	Augmentation at Fatehgarh-II PS, Fatehgarh-IV PS [Section-II] and Barmer-I PS [POWERGRID Fatehgarh Barmer Augmentation Transmission Limited] ***(Power Grid Corporation of India Limited [POWERGRID])*** **(617181)** **(N18000415)**	Rajasthan	03/2025 (03/2025)	12/2026 (03/2027)	404 (404)	24.24	6
254	Transmission System under ISTS for evacuation of Power from Kudankulam Unit-3&4 [2x1000 MW] [SPV Name POWERGRID Kudankulam Tarnsmission Limited] ***(Power Grid Corporation of India Limited [POWERGRID])*** **(616671)** **(N18000408)**	Tamil Nadu	01/2025 (01/2025)	12/2026 (12/2026)	548 (548)	115.08	15
255	Transmission System for Strengthening to facilitate evacuation of power from Bhadla/Bikaner Complex ***(Power Grid Corporation of India Limited [POWERGRID])*** **(617269)** **(N18000423)**	Uttar Pradesh	12/2024 (12/2024)	06/2026 (08/2026)	212.81 (212.81)	4.25	3
	Total (69)				**203950.25**	**62393.44**	

All Ongoing Projects

FEBRUARY 2026

Sl.No	Project Name (Agency) (Project Code) (Legacy OCMS Code)	State	Date of Approval (Start Date) MM/YYYY	Orignal/Target DoC (Revised DoC) MM/YYYY	Orignal Cost Revised Cost in Rs. Crore	Cumulative Expenditure in Rs. Crore	Physical Progress (%)
	Ministry of Housing & Urban Affairs						
	Construction						
256	Construction of One Tower of Office Complex and another Tower of Residential quarters consisting of 10Nos. Type-V, 10Nos. Type-VI & 1No.Type-VII Quarters i/c internal water supply, sanitary installation and all development and bulk services, Horticulture works on EPC Mode-I basis i/c comprehensive operation and maintenance of Civil, E&M services for 7 years after completion of original construction work for Ranga Reddy, Secunderabad, Medchal, AuditI, Audit-II Commissionerates of Central Tax at Khajaguda, Serilingampally, Hyderabad. ***(Central Public Works Department - CPWD)*** **(617412)** (-)	Telangana	03/2024 (11/2024)	09/2027 (-)	644 (644)	136.51	16
	Total (1)				**644**	**136.51**	
	Real Estate						
257	Integrated Command control Center [ICCC] - Construction and Development of Integrated Command Control Center with Security, Surveillance, ITMS, Connecting Port, Ship Service, Smart Solid Waste Management, Smart Public Transport System ***(ministry of housing and urban affairs)*** **(707229)** (-)	Andaman & Nicobar	07/2021 (11/2021)	05/2023 (-)	209.88 (209.88)	0	70
258	Redevelopment of Seven General Pool Residential Accommodation [GPRA] Colonies in Delhi ***(National Buildings Construction Corporation [NBCC])*** **(400188)** (-)	Delhi	07/2016 (05/2018)	12/2025 (12/2025)	32850 (32841)	12975.31	45
259	Rehablitation in Junavadaj Area Smart City Project ***(ministry of housing and urban affairs)*** **(701719)** (-)	Gujarat	02/2016 (06/2016)	07/2022 (-)	539 (539)	39.63	50
260	Green Building Development Project ***(ministry of housing and urban affairs)*** **(701766)** (-)	Uttarakhand	11/2019 (08/2019)	11/2023 (-)	150.97 (150.97)	18.95	31
	Total (4)				**33749.85**	**13033.89**	
	Urban Public Transport						
261	Patna Metro Rail Project ***(Patna Metro Rail Corporation Ltd. [PMRCL])*** **(702627)** **(N28000148)**	Bihar	02/2019 (02/2019)	02/2024 (06/2027)	13365.77 (13365.8)	4984.26	49
262	Delhi Metro Rail Phase-IV [2 Corridors] ***(Delhi Metro Rail Corporation Limited [DMRC])*** **(617207)** (-)	Delhi	03/2024 (03/2024)	03/2029 (-)	8399.81 (8399.81)	75.11	1
263	Delhi Metro Rail Phase V A ***(Delhi Metro Rail Corporation Limited [DMRC])*** **(619031)** (-)	Delhi	01/2026 (01/2026)	12/2028 (-)	12014.91 (12014.9)	2.29	0
264	DMRTS Phase - IV [3 Priority Corridors] ***(Delhi Metro Rail Corporation Limited [DMRC])*** **(702632)** **(N28000135)**	Delhi	07/2019 (07/2019)	03/2025 (12/2026)	24948.65 (24948.7)	19130.72	78
265	Surat Metro Rail Project ***(Gujarat Metro Rail Corporation Limited [GMRCL])*** **(702630)** **(N28000138)**	Gujarat	03/2019 (04/2019)	03/2024 (06/2026)	12020.32 (12020.3)	8561.27	77
266	Ahmedabad Metro Rail Project, Phase-II ***(Gujarat Metro Rail Corporation Limited [GMRCL])*** **(702631)** **(N28000137)**	Gujarat	03/2019 (03/2019)	03/2024 (12/2025)	5384.17 (5384.17)	5019.61	100
267	Ahmedabad Metro Rail Project [Phase-I] ***(Gujarat Metro Rail Corporation Limited [GMRCL])*** **(702639)** **(N28000122)**	Gujarat	11/2014 (02/2015)	03/2018 (01/2026)	10773 (12924.5)	12337.23	99
268	Metro connectivity from Millennium City Centre to Cyber City with Spur to Dwarka Expressway, Gurugram. ***(Gurugram Metro Rail Limited [GMRL])*** **(619022)** (-)	Haryana	07/2023 (08/2024)	07/2027 (-)	5452.72 (5452.72)	92.12	0
269	Construction of Bangalore Metro Rail Project Phase 2. ***(Bengaluru Metro Rail)*** **(702635)** **(N28000058)**	Karnataka	02/2014 (02/2016)	03/2021 (09/2026)	26405.14 (30695.1)	29752.97	95
270	Construction Bangalore Metro Rail Project Phase-2A & 2B ***(Bengaluru Metro Rail)*** **(702665)** **(N28000151)**	Karnataka	06/2021 (01/2019)	06/2026 (06/2026)	14788.1 (14788.1)	9673.18	63
271	Kochi Metro Rail Phase 2 Development Project ***(CSPCC Projects)*** **(702664)** **(N28000158)**	Kerala	11/2022 (11/2022)	11/2026 (11/2026)	1957.05 (1957.05)	596.83	28
272	Bhopal Metro Rail Project ***(Madhya Pradesh Metro Rail Co Limited [MPMRCL])*** **(702625)** **(N28000124)**	Madhya Pradesh	11/2018 (11/2018)	11/2022 (06/2028)	6941.4 (6941.4)	4048.28	55
273	Indore Metro Rail Project ***(Madhya Pradesh Metro Rail Co Limited [MPMRCL])*** **(702626)** **(N28000125)**	Madhya Pradesh	11/2018 (11/2018)	11/2022 (12/2028)	7500.8 (7500.8)	4643.52	62
274	PCMC To Nigdi- Extension Of North South Corridor Of Phase-1 ***(Maharashtra Metro Rail Corporation Limited [MMRCL])*** **(617225)** **(N28000157)**	Maharashtra	10/2023 (10/2023)	01/2027 (-)	910.18 (910.18)	231.75	37

All Ongoing Projects

FEBRUARY 2026

Sl.No	Project Name (Agency) (Project Code) (Legacy OCMS Code)	State	Date of Approval (Start Date) MM/YYYY	Orignal/Target DoC (Revised DoC) MM/YYYY	Orignal Cost Revised Cost in Rs. Crore	Cumulative Expenditure in Rs. Crore	Physical Progress (%)
275	Pune Metro Phase-1 Extension line towards south from Swargate to Katraj ***(Maharashtra Metro Rail Corporation Limited [MMRCL])*** **(617226)** **(N28000160)**	Maharashtra	09/2024 (09/2024)	03/2029 (-)	2954.53 (2954.53)	27.93	4
276	Thane Integral Ring Metro Rail Project ***(Maharashtra Metro Rail Corporation Limited [MMRCL])*** **(617327)** **(-)**	Maharashtra	09/2024 (09/2024)	09/2029 (-)	12200.1 (12200.1)	9.61	6
277	Pune Metro Rail Project Phase-2 Corridor 2A Vanaz to Chandani Chowk and Corridor 2B Ramwadi to Wagholi/Vitthalwadi ***(Maharashtra Metro Rail Corporation Limited [MMRCL])*** **(618971)** **(-)**	Maharashtra	07/2025 (07/2025)	07/2029 (-)	3626.24 (3626.24)	1.42	1
278	Pune Metro Rail Project Phase-2 Line-4 Kharadi to Khadakwasla with Spur Line 4A Nal Stop - Warje - Manikbaug ***(Maharashtra Metro Rail Corporation Limited [MMRCL])*** **(618985)** **(-)**	Maharashtra	12/2025 (12/2025)	12/2030 (-)	9857.85 (9857.85)	1.34	0
279	New Suburba Station Development Project ***(ministry of housing and urban affairs)*** **(701745)** **(-)**	Maharashtra	04/2018 (03/2019)	07/2022 (-)	262.76 (262.76)	17.62	6
280	Kalyan Station Precinct Imporvement Project ***(ministry of housing and urban affairs)*** **(701991)** **(-)**	Maharashtra	04/2018 (07/2020)	07/2023 (-)	600 (600)	272.42	70
281	Mumbai Metro Line 3 ***(Mumbai Metro Rail Corporation Limited [MMRC])*** **(702637)** **(N28000086)**	Maharashtra	07/2013 (06/2016)	03/2023 (08/2025)	23136 (37276)	32923.46	97
282	Nagpur Metro Rail Phase II Development Project ***(Maharashtra Metro Rail Corporation Limited [MMRCL])*** **(702658)** **(N28000155)**	Maharashtra	12/2022 (12/2022)	12/2027 (-)	6708 (6708)	1595.79	34
283	Delhi Metro Rail Phase-IV [Rithala - Kundli Corridor] ***(Delhi Metro Rail Corporation Limited [DMRC])*** **(617206)** **(-)**	Multi-States (Delhi, Haryana)	01/2025 (01/2025)	01/2029 (-)	6230.99 (6230.99)	72.72	0
284	Delhi-Ghaziabad-Meerut Regional Rapid Transit System [RRTS] corridor ***(National Capital Region Transport Corporation [NCRTC])*** **(702633)** **(N28000134)**	Multi-States (Delhi, Uttar Pradesh)	03/2019 (03/2019)	06/2025 (02/2026)	30274 (30274)	27720.41	96
285	Chennai Metro Rail Phase-II Development Project ***(Chennai Metro Rail Limited [CMRL])*** **(702668)** **(-)**	Tamil Nadu	10/2024 (11/2020)	08/2029 (-)	63246 (63246)	31451.38	49
286	LUCKNOW METRO RAIL PROJECT PHASE-1B EAST WEST CORRIDOR ***(Uttar Pradesh metro rail corporation [UPMRC])*** **(619052)** **(-)**	Uttar Pradesh	09/2025 (05/2026)	04/2031 (-)	5801.05 (5801.05)	0	0
287	Kanpur Metro Rail Project ***(Uttar Pradesh metro rail corporation [UPMRC])*** **(702628)** **(N28000144)**	Uttar Pradesh	05/2019 (11/2019)	05/2024 (03/2027)	11076.48 (11076.5)	9095.8	80
288	Agra Metro Rail Project ***(Uttar Pradesh metro rail corporation [UPMRC])*** **(702629)** **(N28000145)**	Uttar Pradesh	05/2019 (12/2020)	05/2024 (06/2027)	8379.62 (8379.62)	6068.28	68
	Total (28)				**335215.64**	**208407.32**	
	Waste & Water						
289	ESR - 8 nos., distribution system - 216 Km, new house service connections - 38760 nos. upgrading of feeder mains, pumping station etc. - Phase II ***(Ministry of Housing & Urban Affairs)*** **(702674)** **(-)**	Andhra Pradesh	02/2017 (07/2018)	03/2023 (03/2026)	172.22 (172.22)	88.86	82
290	Muzaffarpur Storm Water Drainage Phase-I Project ***(Ministry of Housing & Urban Affairs)*** **(702699)** **(-)**	Bihar	11/2016 (02/2019)	10/2023 (03/2026)	158.78 (158.78)	93.35	84
291	Storm water drainag Development Project ***(ministry of housing and urban affairs)*** **(702355)** **(-)**	Dadra & Nagar Haveli and Daman & Diu	08/2020 (12/2021)	03/2024 (-)	210 (210)	0	20
292	Upgradation of Sewerage system in Gandhinagar City ***(ministry of housing and urban affairs)*** **(707267)** **(-)**	Gujarat	07/2020 (03/2021)	06/2023 (-)	200 (200)	100	10
293	Sewerage Management Scheme Part-3 Implementation ***(Ministry of Housing & Urban Affairs)*** **(702734)** **(-)**	Haryana	03/2017 (11/2017)	09/2023 (03/2026)	278.01 (278.01)	218.89	88
294	Sewerage Management Scheme Part-3 Implementation ***(Ministry of Housing & Urban Affairs)*** **(702735)** **(-)**	Haryana	03/2017 (10/2018)	03/2023 (03/2026)	213.19 (213.19)	168.14	91
295	Dhanbad Water Supply Infrastructure Project ***(Ministry of Housing & Urban Affairs)*** **(702741)** **(-)**	Jharkhand	02/2017 (12/2018)	03/2023 (03/2026)	216.55 (216.55)	129.16	75
296	SAAP-3 Water Supply Infrastructure SAAP-3 Project ***(Ministry of Housing & Urban Affairs)*** **(702742)** **(-)**	Jharkhand	02/2017 (12/2018)	10/2023 (03/2026)	159.31 (159.31)	87.5	66

All Ongoing Projects

FEBRUARY 2026

Sl.No	Project Name (Agency) (Project Code) (Legacy OCMS Code)	State	Date of Approval (Start Date) MM/YYYY	Orignal/Target DoC (Revised DoC) MM/YYYY	Orignal Cost Revised Cost in Rs. Crore	Cumulative Expenditure in Rs. Crore	Physical Progress (%)
297	Augmentation and Strenghthning of Urban Water Supply Phase 1 - SAAP 3 ***(Ministry of Housing & Urban Affairs)*** **(702746)** (-)	Jharkhand	02/2017 (12/2018)	03/2023 (03/2026)	278.28 (278.28)	186.5	80
298	Belgavi Improvement in Sewerage System Project ***(Ministry of Housing & Urban Affairs)*** **(702760)** (-)	Karnataka	12/2015 (10/2016)	07/2023 (03/2026)	162.73 (162.73)	85.71	80
299	24/7 water supply under AMRUT for Davanagere ***(Ministry of Housing & Urban Affairs)*** **(702764)** (-)	Karnataka	11/2016 (01/2018)	03/2023 (03/2026)	174.96 (174.96)	93.18	65
300	Indore Water Supply Infrastructure Project ***(Ministry of Housing & Urban Affairs)*** **(702793)** (-)	Madhya Pradesh	12/2016 (11/2017)	03/2023 (03/2026)	287.17 (287.17)	252.5	99
301	Jabalpur Sewerage Management and Treatment Infrastructure Project ***(Ministry of Housing & Urban Affairs)*** **(702798)** (-)	Madhya Pradesh	10/2018 (12/2017)	03/2023 (03/2026)	362.31 (362.31)	324.79	96
302	Satna Sewerage Management and Treatment Infrastructure Project ***(Ministry of Housing & Urban Affairs)*** **(702808)** (-)	Madhya Pradesh	11/2015 (12/2016)	03/2024 (03/2026)	191.56 (215.89)	192.79	91
303	Singrauli Sewerage Management and Treatment Infrastructure Project ***(Ministry of Housing & Urban Affairs)*** **(702810)** (-)	Madhya Pradesh	05/2016 (11/2017)	03/2023 (03/2026)	402.01 (438.1)	357.68	90
304	Kalyan-Dombivali Water Supply Infrastructure Project ***(Ministry of Housing & Urban Affairs)*** **(702833)** (-)	Maharashtra	07/2016 (09/2019)	10/2023 (06/2026)	194.2 (194.2)	136.56	75
305	Mira-Bhayandar Water Supply Infrastructure Project ***(Ministry of Housing & Urban Affairs)*** **(702840)** (-)	Maharashtra	11/2016 (08/2018)	03/2023 (03/2026)	204.55 (204.55)	186.13	99
306	Pune Water Supply Infrastructure Project ***(Ministry of Housing & Urban Affairs)*** **(702851)** (-)	Maharashtra	03/2017 (07/2017)	03/2023 (03/2026)	235.95 (235.95)	220.77	95
307	Solapur Sewerage Management Infrastructure Project ***(Ministry of Housing & Urban Affairs)*** **(702854)** (-)	Maharashtra	03/2017 (04/2018)	03/2023 (03/2026)	180.24 (180.24)	172.22	98
308	Jalandhar Water Supply Infrastructure Project ***(Ministry of Housing & Urban Affairs)*** **(703021)** (-)	Punjab	11/2016 (08/2020)	08/2023 (03/2026)	258.53 (266.64)	161.02	58
309	Patiala Water Supply Infrastructure Part-2 Project ***(Ministry of Housing & Urban Affairs)*** **(703057)** (-)	Punjab	11/2016 (08/2020)	10/2023 (03/2026)	287 (287)	213.64	99
310	Jhansi Water Supply Infrastructure Phase-II Project ***(Ministry of Housing & Urban Affairs)*** **(702949)** (-)	Uttar Pradesh	03/2017 (06/2019)	07/2023 (03/2026)	561.74 (561.74)	485.91	93
	Total (22)				**5389.29**	**3955.3**	
	Ministry of Mines						
	Construction						
311	Construction of Basement + Ground Floor+ 10 Storeyed building for State of the Art Director General, GSI Building at plot No.GN-40, Sector-V, Salt Lake, Kolkata ***(Central Public Works Department [CPWD])*** **(617280)** (N10000015)	West Bengal	04/2019 (02/2020)	08/2026 (-)	255.37 (255.37)	96.26	53
	Total (1)				**255.37**	**96.26**	
	Metals & Mining						
312	Expansion of Malanjkhand Copper Project ***(Hindustan Copper Limited [HCL])*** **(400426)** (-)	Madhya Pradesh	09/2011 (04/2015)	04/2020 (04/2026)	1856.36 (1856.36)	959.13	83
313	Expansion of Alumina Refinery Plant with addition of 5th Stream having capacity enhancement of 1.0 Million Tonee Per Annum ***(National Aluminium Company Limited [NALCO])*** **(400141)** (-)	Odisha	04/2017 (04/2017)	12/2022 (06/2026)	4103 (5677.4)	4640.29	82
314	Pottangi Bauxite Mines Project ***(National Aluminium Company Limited [NALCO])*** **(400299)** (-)	Odisha	05/2018 (05/2018)	03/2025 (05/2026)	1381 (1960.77)	769.97	51
315	CONVERSION OF FLAT BOTTOM SETTLERS AND WASHERS WITH A SINGLE TRAIN OF HRDS AND DCWS IN STREAMS 1 AND ***(Ministry of Mines)*** **(709830)** (N10000012)	Odisha	NA (04/2017)	11/2026 (-)	355 (581)	163.55	12
316	SOURCING OF BAUXITE ARRANGEMENT FOR 5TH STREAM ALUMINA REFINERY FROM SOUTH BLOCK MINING LEASE OF PANCHPATMAILI MINES ***(National Aluminium Company Limited [NALCO])*** **(709831)** (N10000013)	Odisha	11/2017 (11/2019)	05/2025 (06/2026)	483 (483)	432.66	91
317	25.5 MW WIND POWER PROJECT AT KAYATHAR IN TAMILNADU ***(National Aluminium Company Limited [NALCO])*** **(709832)** (N10000014)	Tamil Nadu	09/2017 (12/2017)	03/2025 (03/2026)	166 (166)	135	66
	Total (6)				**8344.36**	**7100.6**	

All Ongoing Projects

FEBRUARY 2026

Sl.No	Project Name (Agency) (Project Code) (Legacy OCMS Code)	State	Date of Approval (Start Date) MM/YYYY	Orignal/Target DoC (Revised DoC) MM/YYYY	Orignal Cost Revised Cost in Rs. Crore	Cumulative Expenditure in Rs. Crore	Physical Progress (%)
	Department of Higher Education						
	Education						
318	Construction and Developement of National Institute of Technology Meghalaya Permanent Campus at Sohra ***(National Institute of Technology, Meghalaya)*** **(612885)** **(N42000001)**		09/2009 (09/2014)	03/2022 (10/2026)	494.52 (429.7)	364.48	92
319	Construction of Permanent Campus of Central Tribal University of Andhra Pradesh Phase-1 ***(Central Tribal University of Andhra Pradesh)*** **(613008)** **(-)**	Andhra Pradesh	09/2019 (12/2023)	06/2027 (-)	305 (305)	62.71	41
320	Construction of Permanent Campus of National Institute of Technology Arunachal Pradesh ***(National Institute of Technology, Arunachal Pradesh)*** **(612898)** **(-)**	Arunachal Pradesh	09/2009 (03/2013)	08/2026 (08/2024)	592.61 (592.61)	550.61	80
321	Tezpur University Projects ***(Tezpur University)*** **(606112)** **(-)**	Assam	05/2019 (06/2021)	11/2023 (12/2025)	153.71 (153.71)	137.84	97
322	Additional Campus of NITPatna ***(NIT Patna)*** **(606013)** **(-)**	Bihar	07/2022 (08/2022)	07/2024 (01/2026)	499.21 (499.21)	449.39	98
323	Phase B of Construction of Permanent Campus of IIT Bhilai ***(Indian Institute of Technology, Bhilai)*** **(617877)** **(-)**	Chhattisgarh	05/2025 (01/2026)	10/2028 (-)	1188.97 (1188.97)	0	0
324	Phase 1B - Construction of Academic Block, Hostel, Residential Tower, Directors Residence and External Development works at National Institute of Technology, Delhi Campus on Engineering, Procurement and Construction basis ***(National Institute of Technology Delhi)*** **(612851)** **(-)**	Delhi	09/2009 (11/2022)	09/2025 (01/2026)	333.49 (336.42)	311.65	99
325	Delhi University Eastern Campus at Surajmal Vihar ***(Delhi University)*** **(616886)** **(-)**	Delhi	09/2024 (03/2025)	10/2026 (-)	373 (373)	27.63	10
326	Construction of permanent campus of Central University of Gujarat at Village kundhela, Dist. Vadodara, Gujarat. ***(Central University of Gujarat)*** **(612916)** **(-)**	Gujarat	12/2020 (02/2021)	03/2025 (03/2026)	490.63 (490.63)	323.98	84
327	Establishment of Permanent campus Phase 1 of IIM Sirmaur ***(Indian Institute of Management, Sirmaur)*** **(602099)** **(N42000008)**	Himachal Pradesh	09/2018 (08/2020)	10/2023 (04/2026)	392.51 (454.78)	332.11	96
328	Hostel blocks & dining hall block ***(Indian Institute of Technology, Mandi)*** **(612128)** **(-)**	Himachal Pradesh	03/2023 (03/2024)	03/2026 (03/2026)	166.66 (166.66)	116.18	80
329	Construction of Permanent Campus of Central University of Himachal Pradesh at Dehra, District - Kangra, [H.P.] on Engineering. Procurement and Construction [EPC Mode 1] Basis. ***(Central University, Himachal Pradesh)*** **(612894)** **(N42000011)**	Himachal Pradesh	03/2021 (08/2022)	11/2024 (03/2026)	251.98 (300.45)	223.21	85
330	Construction of Permanent Campus for IIM Jammu Phase-1 at Jagti, Nagrota, Jammu, J&K ***(Indian Institute of Management, Jammu)*** **(602098)** **(N28000130)**	Jammu and Kashmir	03/2019 (10/2020)	06/2023 (11/2025)	424.93 (500.91)	484.52	96
331	CONSTRUCTION OF PERMANENT CAMPUS FOR IIT PALAKKAD UNDER PHASE 1A ***(INDIAN INSTITUTE OF TECHNOLOGY PALAKKAD)*** **(606431)** **(N28000140)**	Kerala	07/2017 (03/2020)	06/2022 (06/2026)	1006.45 (1217.4)	672.46	83
332	Phase B of Construction of Permanent Campus of IIT Palakkad ***(INDIAN INSTITUTE OF TECHNOLOGY PALAKKAD)*** **(617878)** **(-)**	Kerala	05/2025 (01/2026)	10/2028 (-)	1527 (1527)	9.8	0
333	Phase III A works at IIT Indore [03 Hostels, 01 Studio Apartment, 01 Housing, Heavy & Sophisticated lab complex, Academic POD and Infrastructure for center of excellence] ***(Indian Institute of Technology, Indore)*** **(611957)** **(-)**	Madhya Pradesh	12/2023 (04/2024)	02/2027 (-)	496.28 (496.28)	56.35	52
334	Construction of Permanent Campus for NIT Mizoram at Lengpui, Aizawl ***(NIT Mizoram)*** **(612876)** **(-)**	Mizoram	09/2009 (06/2014)	12/2029 (03/2022)	474.23 (474.23)	167.55	4
335	Establishment of NIT Nagaland ***(NIT Nagaland)*** **(613013)** **(-)**	Nagaland	09/2009 (12/2014)	12/2025 (-)	275.63 (275.63)	262.2	98
336	IISER BERHAMPUR ***(Indian Institutes of Science Education and Research, Behrampur)*** **(610315)** **(N28000126)**	Odisha	10/2018 (09/2019)	03/2021 (06/2026)	1229.32 (843.09)	856.51	98
337	1000 seater Boys hostel, 500 seater Girls hostel, 1.5 MLD Sewage Treatment Plant and Faculty Residence - 72 nos. Flats ***(NIT Rourkela)*** **(619033)** **(-)**	Odisha	09/2023 (01/2024)	06/2026 (-)	198.97 (198.97)	39.24	36

All Ongoing Projects

FEBRUARY 2026

Sl.No	Project Name (Agency) (Project Code) (Legacy OCMS Code)	State	Date of Approval (Start Date) MM/YYYY	Orignal/Target DoC (Revised DoC) MM/YYYY	Orignal Cost Revised Cost in Rs. Crore	Cumulative Expenditure in Rs. Crore	Physical Progress (%)
338	Establishment of NIT Puducherry Permanent Campus [Phase-I and Phase-II] ***(National Institute of Technology, Puducherry)*** **(612877)** **(-)**	Puducherry	09/2009 (07/2013)	12/2024 (05/2026)	618.34 (544.34)	531.44	98
339	Construction of Permanent Campus of Indian Institute of Management [IIM] Amritsar, Punjab, Phase-I ***(Indian intitue of Management, Amritsar)*** **(605292)** **(N28000142)**	Punjab	10/2019 (07/2020)	06/2023 (09/2026)	348.31 (348.31)	290.39	91
340	Construction of Girls Hostel 400 seater, Boys Hostel 600 seater, Academic Block, International Hostel 100 seater, VC Residence and Purchase of Equipment ***(Central University of Punjab)*** **(617221)** **(-)**	Punjab	08/2024 (04/2025)	10/2027 (-)	210.99 (210.99)	58.42	29
341	Construction of Sikkim University Campus Phase-I Package-II at Yangang, South Sikkim ***(Sikkim University)*** **(609736)** **(N44000002)**	Sikkim	08/2020 (01/2022)	01/2025 (03/2026)	314.06 (314.06)	287.39	90
342	Establishment of Permanent Campus of NIT SIkkim at Khamdong-Gangtok District ***(NIT Sikkim)*** **(612883)** **(-)**	Sikkim	02/2024 (03/2024)	02/2028 (12/2026)	685.76 (610.76)	171.56	27
343	Construction of Precast housing and hostels at IIT Hyderabad ***(Indian Institute of Technology, Hyderabad)*** **(609996)** **(-)**	Telangana	09/2022 (11/2022)	10/2024 (01/2026)	262 (262)	203.94	85
344	Banaras Hindu University [Kayakalp of Institute of Medical Sciences] ***(Banaras Hindu University)*** **(606479)** **(-)**	Uttar Pradesh	06/2020 (06/2020)	09/2022 (03/2026)	246 (246)	200.11	98
345	Construction & Development of Infrastructural Facilities in the main campus of NIT Uttarakhand at Sumari, Pauri Garhwal ***(National Institute of Technology Uttarakhand)*** **(611963)** **(-)**	Uttarakhand	06/2020 (04/2024)	09/2027 (-)	650.85 (650.85)	335.5	47
346	HEFA projects on development of student hostels, playgrounds, departmental buildings, class room complex and other campus facilities in IIT Kharagpur ***(Indian Institute of Technology, Kharagpur)*** **(609019)** **(N28000146)**	West Bengal	06/2018 (04/2019)	03/2023 (03/2026)	500 (442)	403.85	93
	Total (29)				**14711.41**	**7931.02**	
	Department of Sports						
	Education						
347	National Sports University [NSU], Imphal [Manipur] ***(Department of Sports & Youth Affairs)*** **(400081)** **(-)**	Manipur	NA (01/2022)	08/2024 (08/2026)	906.47 (611.74)	571.72	96
	Total (1)				**906.47**	**571.72**	
	Ministry of Petroleum & Natural Gas						
	Energy Storage						
348	Construction of Aviation Fuel farm Facilities at Bhogapuram Airport ***(Ministry of Petroleum & Natural Gas)*** **(616235)** **(N16000538)**	Andhra Pradesh	08/2024 (08/2024)	03/2026 (03/2026)	240 (240)	147.75	95
349	Construction of LPG Facilities at Kamardanga, Assam ***(Hindustan Petroleum Corporation Limited)*** **(709754)** **(N16000484)**	Assam	03/2023 (03/2023)	07/2027 (07/2027)	156.36 (156.36)	87.79	67
350	Setting up of new rail fed POL facility at Kamardanga, Assam ***(Hindustan Petroleum Corporation Limited [HPCL])*** **(709755)** **(N16000494)**	Assam	03/2023 (03/2023)	07/2027 (07/2027)	384.04 (384.04)	190.47	76
351	Capacity Augmentation of Kandla LPG Import Terminal [KLIT] from 0.6 MMTPA to 2.5 MMTPA ***(Ministry of Petroleum & Natural Gas)*** **(617839)** **(-)**	Gujarat	05/2023 (05/2023)	07/2026 (07/2026)	356.86 (304.4)	112.61	63
352	Andheri Residential Towers, Mumbai ***(Ministry of Petroleum & Natural Gas)*** **(604833)** **(N16000503)**	Maharashtra	06/2017 (06/2017)	05/2025 (06/2026)	281.35 (389.67)	254.32	69
353	LPG Bottling Plant at Mualkhang ***(Ministry of Petroleum & Natural Gas)*** **(617829)** **(-)**	Mizoram	07/2024 (07/2024)	10/2028 (11/2027)	225.71 (225.71)	18.59	28
354	Srikakulam Angul Gas Pipeline Project ***(Ministry of Petroleum & Natural Gas)*** **(701343)** **(N16000388)**	Multi-States (Andhra Pradesh, Odisha)	09/2019 (09/2019)	07/2022 (06/2026)	2658.34 (2810)	2300.5	96
355	Paradip-Numaligarh Crude Oil Pipeline [PNCPL] & Crude Oil Import Terminal [COIT] at Paradip ***(Ministry of Petroleum & Natural Gas)*** **(701349)** **(N16000394)**	Multi-States (Assam, Bihar, Jharkhand, Odisha, West Bengal)	01/2019 (01/2019)	07/2024 (06/2026)	10228 (11407)	10626.49	91
356	New Mundra Panipat Crude Oil Pipeline ***(Ministry of Petroleum & Natural Gas)*** **(400078)** **(N16000435)**	Multi-States (Gujarat, Haryana, Rajasthan)	12/2021 (12/2021)	12/2024 (06/2026)	9028 (9028)	7343.81	90
357	Kandla Gorakhpur LPG Pipeline ***(Ministry of Petroleum & Natural Gas)*** **(400012)** **(-)**	Multi-States (Gujarat, Madhya Pradesh, Uttar Pradesh)	12/2018 (12/2018)	12/2021 (03/2026)	10088 (10088)	8130.19	94

All Ongoing Projects

FEBRUARY 2026

Sl.No	Project Name (Agency) (Project Code) (Legacy OCMS Code)	State	Date of Approval (Start Date) MM/YYYY	Orignal/Target DoC (Revised DoC) MM/YYYY	Orignal Cost Revised Cost in Rs. Crore	Cumulative Expenditure in Rs. Crore	Physical Progress (%)
358	Multi Product Pipeline from Irugur to Devangonthi ***(Department of Water Resources, River Development & GR)*** **(400301)** **(N16000234)**	Multi-States (Karnataka, Tamil Nadu)	11/2012 (11/2012)	02/2017 (09/2026)	678 (1732)	994.21	80
359	Rajasthan Refinery Project ***(MinistryofPetroleumNaturalGas)*** **(701263)** **(N16000513)**	Rajasthan	10/2017 (10/2017)	10/2022 (03/2026)	43129 (79459)	66552.88	91
360	Petrochemical evacuation marketing terminal at Barmer, Rajasthan ***(Hindustan Petroleum Corporation Limited [HPCL])*** **(709759)** **(N16000512)**	Rajasthan	12/2023 (12/2023)	12/2026 (12/2026)	461.05 (461.05)	188.01	81
361	Laying of POL Pipelines in Common Corridor for proposed grass root terminal at Vallur [Chennai] ***(Ministry of Petroleum & Natural Gas)*** **(400043)** **(N16000455)**	Tamil Nadu	01/2022 (01/2022)	05/2026 (05/2026)	829 (829)	335.37	74
362	Grass root POL Terminal at Vallur, Chennai ***(Indian Oil Corporation Limited [IOCL])*** **(400077)** **(N16000438)**	Tamil Nadu	01/2022 (01/2022)	12/2024 (03/2026)	827 (887.71)	647.01	93
363	Grass Root Rail-fed Depot at Sekerkote, Agartala as resitement of existing Dharmanagar Depot ***(Indian Oil Corporation Limited [IOCL])*** **(400035)** **(N16000495)**	Tripura	06/2022 (06/2022)	09/2025 (06/2026)	656 (656)	509.07	96
364	Grass-root Terminal at Mirzapur, Uttar Pradesh ***(Ministry of Petroleum & Natural Gas)*** **(604852)** **(N16000506)**	Uttar Pradesh	09/2022 (09/2022)	11/2026 (11/2026)	980.45 (980.45)	268.4	68
	Total (17)				**81207.16**	**98707.47**	
	Oil & Gas						
365	KG-DWN-98/2 Cluster - II Development Project - NELP Block ***(Oil and Natural Gas Corporation Limited [ONGC])*** **(400120)** **(N16000247)**	Andhra Pradesh	03/2016 (03/2016)	06/2020 (06/2026)	34012 (34012)	32765.11	96
366	Provision of four bitumen tanks with capacity of 5 TMT each at Visakh Refinery ***(Ministry of Petroleum and Natural Gas)*** **(619226)** **(-)**	Andhra Pradesh	09/2025 (09/2025)	03/2028 (-)	258.34 (258.34)	0.65	7
367	HP-COAT [Crude to Olefins and Aromatics Technology] demo unit at Visakh Refinery ***(Hindustan Petroleum Corporation Limited)*** **(709752)** **(N16000432)**	Andhra Pradesh	09/2021 (09/2021)	06/2024 (03/2026)	160 (220)	113.71	90
368	City Gas Distribution Project at Kurnool, Guntur & Prakasam Districts ***(MinistryofPetroleumNaturalGas)*** **(709766)** **(N16000485)**	Andhra Pradesh	03/2022 (03/2022)	03/2030 (03/2030)	1420 (1420)	170.54	6
369	Numaligarh Refinery Expansion Project ***(Ministry of Petroleum & Natural Gas)*** **(604791)** **(N16000379)**	Assam	07/2020 (07/2020)	07/2024 (09/2026)	12366 (22494)	18586.83	82
370	Development of Surface Facilities for production and evacuation of Crude Oil and Natural Gas from Nadua and East Khagorija ***(Ministry of Petroleum & Natural Gas)*** **(604863)** **(N16000331)**	Assam	01/2018 (01/2018)	02/2020 (06/2026)	682.9 (726.93)	597.74	94
371	Guwahati Refinery Expansion [1.0 to 1.2 MMTPA] along with installation of CRU, Guwahati Refinery ***(Ministry of Petroleum & Natural Gas)*** **(607701)** **(N16000414)**	Assam	05/2021 (05/2021)	10/2023 (05/2026)	412.3 (577)	474.39	91
372	Construction of Field Gas Gathering Station at Baghjan area for collection, processing & transportation of natural Gas to be produced from Baghjan Field ***(Ministry of Petroleum & Natural Gas)*** **(616858)** **(N16000450)**	Assam	12/2020 (12/2020)	03/2024 (03/2026)	430.76 (430.76)	343.44	91
373	Coke Drum Structure Package ***(Ministry of Petroleum & Natural Gas)*** **(617836)** **(-)**	Assam	12/2022 (12/2022)	12/2025 (09/2026)	635.28 (635.28)	172.61	55
374	Augmentation/Revamping of Facilities at existing Guwahati Terminal at Betkuchi ***(MinistryofPetroleumNaturalGas)*** **(709776)** **(N16000441)**	Assam	04/2022 (04/2022)	09/2026 (09/2026)	277 (323.09)	207.72	78
375	Capacity Expansion of Digboi Refinery from 0.65 to 1.0 MMTPA ***(MinistryofPetroleumNaturalGas)*** **(709779)** **(N16000457)**	Assam	06/2022 (06/2022)	03/2026 (07/2027)	768 (740)	169.13	51
376	Pipeline Network Project Rudrasagar ***(Ministry of Petroleum & Natural Gas)*** **(709847)** **(N16000528)**	Assam	01/2023 (01/2023)	04/2026 (04/2026)	481.03 (481.03)	227.47	52
377	Borholla GGS Life Extension Project [BLEP] ***(Ministry of Petroleum & Natural Gas)*** **(709850)** **(N16000532)**	Assam	09/2023 (09/2023)	05/2026 (05/2026)	198.7 (198.7)	75.38	51
378	DCU Revamp Project ***(NRL)*** **(709864)** **(N16000511)**	Assam	08/2021 (08/2021)	07/2024 (06/2026)	370 (370)	286.89	72
379	Power Recovery Turbine [PRT] in PFCCU unit as an Energy Conservation Scheme ***(NRL)*** **(709865)** **(N16000510)**	Assam	04/2023 (04/2023)	12/2024 (09/2026)	293.5 (293.5)	97.24	99

All Ongoing Projects

FEBRUARY 2026

Sl.No	Project Name (Agency) (Project Code) (Legacy OCMS Code)	State	Date of Approval (Start Date) MM/YYYY	Orignal/Target DoC (Revised DoC) MM/YYYY	Orignal Cost Revised Cost in Rs. Crore	Cumulative Expenditure in Rs. Crore	Physical Progress (%)
380	Setting up of LPG Plant with Rail Unloading Facility at Hathua, Dist. Gopalganj, Bihar ***(MinistryofPetroleumNaturalGas)*** **(617304)** (-)	Bihar	10/2023 (10/2023)	03/2027 (03/2027)	340.15 (340.15)	149.08	42
381	Barauni Refinery Capacity Expansion from 6.0 to 9.0 MMTPA ***(Ministry of Petroleum & Natural Gas)*** **(701324)** (N16000386)	Bihar	01/2020 (01/2020)	04/2023 (08/2026)	14810 (16724)	12283.66	90
382	Installation of Bitumen Manufacturing Unit along with allied facilities at Barauni Refinery ***(MinistryofPetroleumNaturalGas)*** **(709777)** (N16000453)	Bihar	01/2022 (01/2022)	04/2025 (10/2026)	389.35 (340)	93.3	56
383	City Gas Distribution Projects at Darbhanga, Madhubani, Supaul, Sitamarhi and Sheohar districts ***(Bharat Petroleum Corporation Limited [BPCL])*** **(709792)** (N16000524)	Bihar	12/2022 (12/2022)	03/2030 (03/2030)	3638 (3638)	451.75	31
384	City Gas Distribution Projects at Gopalganj, Siwan, West Champaran, East Champaran and Deoria districts ***(Bharat Petroleum Corporation Limited [BPCL])*** **(709793)** (N16000523)	Bihar	12/2022 (12/2022)	06/2030 (06/2030)	3919 (3919)	494.8	28
385	City Gas Distribution [CGD] Project in Kondagaon, Bastar, Sukma, Narayanpur, Bijapur & Dantewada GA ***(Ministry of Petroleum & Natural Gas)*** **(617819)** (-)	Chhattisgarh	06/2022 (06/2022)	06/2030 (06/2030)	557.04 (557.04)	9.11	2
386	Redevelopment of Sobhasan Complex ***(Oil and Natural Gas Corporation Limited [ONGC])*** **(400087)** (N16000431)	Gujarat	08/2021 (08/2021)	03/2027 (03/2027)	885.63 (1347.61)	944.04	85
387	Redevelopment of Santhal Field [Onshore-Mehsana Asset] ***(Oil and Natural Gas Corporation Limited [ONGC])*** **(400167)** (N16000279)	Gujarat	02/2017 (02/2017)	03/2026 (03/2026)	1162.56 (1162.56)	1147.49	95
388	Redevelopment of Linch Field ***(Oil and Natural Gas Corporation Limited [ONGC])*** **(400169)** (N16000428)	Gujarat	04/2021 (04/2021)	03/2025 (05/2026)	631.03 (860.04)	600.07	89
389	Petrochemical and Lube Integration Project at Gujarat Refinery ***(Ministry of Petroleum & Natural Gas)*** **(701329)** (N16000409)	Gujarat	09/2020 (09/2020)	08/2024 (06/2026)	18936 (17825)	13097.87	87
390	Installation of new Biturox Unit along with allied facilities at Gujarat Refinery ***(MinistryofPetroleumNaturalGas)*** **(709778)** (N16000454)	Gujarat	01/2022 (01/2022)	08/2025 (09/2026)	328.29 (287)	176.91	79
391	Commercial Polymer Flooding Project in Bechraji field ***(Oil and Natural Gas Corporation Limited [ONGC])*** **(709838)** (N16000444)	Gujarat	01/2022 (01/2022)	11/2024 (05/2027)	621.4 (739.02)	168.69	31
392	Restoration of Gas Terminal, Phase-I [Part-A], Hazira ***(Oil and Natural Gas Corporation Limited [ONGC])*** **(709840)** (N16000477)	Gujarat	05/2022 (05/2022)	02/2025 (04/2026)	249.43 (249.43)	210.45	96
393	Old Pipe Line Replacement [OPRP] Group-A ***(Oil and Natural Gas Corporation Limited [ONGC])*** **(709841)** (N16000483)	Gujarat	07/2021 (07/2021)	07/2025 (03/2026)	173.03 (169.84)	160.38	92
394	Kalol Redevelopment Project, Ahmedabad Asset ***(Oil and Natural Gas Corporation Limited [ONGC])*** **(709842)** (N16000481)	Gujarat	08/2022 (08/2022)	03/2027 (03/2027)	1487.41 (1487.41)	940	63
395	Revamping of SV Stations, Gas Terminal & Kribhco Terminal ***(Oil and Natural Gas Corporation Limited [ONGC])*** **(709845)** (N16000514)	Gujarat	11/2022 (11/2022)	08/2026 (08/2026)	837.34 (837.34)	377.32	63
396	Indian Oil Technology Development and Deployment Centre at R&D Campus-II, Faridabad ***(Ministry of Petroleum & Natural Gas)*** **(604853)** (N16000375)	Haryana	06/2019 (06/2019)	12/2022 (10/2026)	2281.94 (3200)	1846.17	64
397	Poly Butadiene Rubber plant at Panipat ***(Indian Oil Corporation Limited [IOCL])*** **(611917)** (N16000458)	Haryana	03/2022 (03/2022)	03/2025 (06/2026)	1459 (2531.44)	1447.65	83
398	Change of service of existing Mundra-Panipat Pipeline [Panipat - Churwa section] from Crude oil to Product ***(IOCL)*** **(619196)** (-)	Haryana	05/2025 (05/2025)	03/2027 (-)	359 (359)	8.49	24
399	Capacity Expansion of Panipat Refinery from 15 to 25 MMTPA ***(Ministry of Petroleum & Natural Gas)*** **(701289)** (N16000412)	Haryana	02/2021 (02/2021)	09/2024 (06/2026)	34627 (36225)	26027.54	92
400	Installation of Multiple Effect Evaporator [MEE] for ETP-1, 2 & 4 of Panipat Refinery and Petrochemical Complex. ***(MinistryofPetroleumNaturalGas)*** **(709783)** (-)	Haryana	12/2020 (12/2020)	06/2023 (06/2026)	165.13 (247.69)	169.65	83
401	City Gas Distribution Project at Jammu, Udhampur, Reasi, Samba and Kathua Districts ***(MinistryofPetroleumNaturalGas)*** **(709773)** (N16000527)	Jammu and Kashmir	03/2022 (03/2022)	03/2032 (03/2032)	538 (538)	4.29	0

All Ongoing Projects

FEBRUARY 2026

Sl.No	Project Name (Agency) (Project Code) (Legacy OCMS Code)	State	Date of Approval (Start Date) MM/YYYY	Orignal/Target DoC (Revised DoC) MM/YYYY	Orignal Cost Revised Cost in Rs. Crore	Cumulative Expenditure in Rs. Crore	Physical Progress (%)
402	Development of Jharia CBM Block [Phase-1] ***(Oil and Natural Gas Corporation Limited [ONGC])*** **(610984)** **(N16000445)**	Jharkhand	11/2019 (11/2019)	01/2024 (03/2026)	431 (431)	242.78	63
403	Laying of Natural Gas Pipeline from Hazaribagh to Ranchi [HRPL] ***(MinistryofPetroleumNaturalGas)*** **(709785)** **(N16000480)**	Jharkhand	02/2023 (02/2023)	02/2026 (03/2027)	202.07 (202.07)	63.42	50
404	Power System Upgradation Project ***(Mangalore Refinary and Petrochemicals Limited)*** **(612790)** **(N16000509)**	Karnataka	10/2023 (10/2023)	11/2025 (05/2026)	385 (385)	187.45	77
405	Demo Bio-ATF Project ***(Ministry of Petroleum & Natural Gas)*** **(616879)** **(N16000536)**	Karnataka	03/2024 (03/2024)	01/2027 (01/2027)	364 (364)	59.78	40
406	Revamping/ Augmentation of facilities at existing port terminal at Mangalore ***(Ministry of Petroleum & Natural Gas)*** **(709774)** **(N16000437)**	Karnataka	01/2022 (01/2022)	12/2025 (06/2027)	463 (500.62)	293.54	81
407	Augmentation of CCKPL and IDPL Pipelines capacity along with setting up of Palakkad TOP ***(Ministry of Petroleum & Natural Gas)*** **(617838)** **(-)**	Kerala	09/2024 (09/2024)	08/2028 (08/2028)	1130 (1130)	232.26	29
408	Setting up Polypropylene Unit at Kochi Refinery ***(MinistryofPetroleumNaturalGas)*** **(709799)** **(N16000530)**	Kerala	12/2023 (12/2023)	10/2027 (10/2027)	4460 (4460)	583.96	25
409	C2/C3 Vijaipur Pata Pipeline ***(Ministry of Petroleum & Natural Gas)*** **(617830)** **(-)**	Madhya Pradesh	05/2024 (05/2024)	01/2027 (01/2027)	1792 (1792)	448	55
410	Ethylene Cracker Project at Bina Refinery including downstream Petrochemical Plants and expansion of Refinery ***(MinistryofPetroleumNaturalGas)*** **(709798)** **(N16000518)**	Madhya Pradesh	05/2023 (05/2023)	05/2028 (05/2028)	43367 (43367)	2940.4	21
411	500 KTA PDHPP Project, Usar ***(Ministry of Petroleum & Natural Gas)*** **(400168)** **(N16000430)**	Maharashtra	04/2021 (04/2021)	04/2025 (04/2027)	8797 (11256)	7750.46	89
412	Lube Modernization & Bottom Upgradation Project at Mumbai Refinery ***(Ministry of Petroleum and Natural Gas)*** **(616933)** **(N16000540)**	Maharashtra	12/2024 (12/2024)	03/2028 (03/2028)	4679 (4679)	243.55	9
413	Petro Resid Fluidized Catalytic Cracking [PRFCC] Unit and its associated facilities at Mumbai Refinery ***(Ministry of Petroleum & Natural Gas)*** **(619223)** **(-)**	Maharashtra	05/2025 (05/2025)	09/2029 (-)	13626 (13626)	26.2	3
414	Augmentation of DUPL-DPPL Pipeline ***(Ministry of Petroleum & Natural Gas)*** **(619224)** **(-)**	Maharashtra	06/2025 (06/2025)	03/2028 (-)	844 (844)	0	0
415	Installation of Compression facility at GAIL Usar ***(Ministry of Petroleum & Natural Gas)*** **(619225)** **(-)**	Maharashtra	04/2025 (04/2025)	04/2027 (-)	260.2 (260.2)	0	0
416	HP TDAE Unit in Mumbai Refinery ***(Hindustan Petroleum Corporation Limited)*** **(709760)** **(N16000534)**	Maharashtra	06/2024 (06/2024)	04/2026 (04/2026)	240 (240)	103.57	75
417	City Gas Distribution Project at Beed, Jalgaon and Jalna Districts ***(MinistryofPetroleumNaturalGas)*** **(709771)** **(N16000487)**	Maharashtra	03/2022 (03/2022)	09/2031 (09/2031)	865 (865)	77.96	3
418	Construction of Additional Tankages and Allied Facilities at JNPT Terminal ***(MinistryofPetroleumNaturalGas)*** **(709780)** **(N16000504)**	Maharashtra	04/2022 (04/2022)	08/2026 (08/2026)	341.43 (436.14)	290.82	65
419	ATF Pipeline from Jawaharlal Nehru Port Trust to Navi Mumbai International Airport ***(Indian Oil Corporation Limited [IOCL])*** **(709782)** **(N16000456)**	Maharashtra	08/2022 (08/2022)	08/2025 (03/2026)	165 (165)	96.16	94
420	POL & LOBS Installations with Receipt Pipelines at Rasayani ***(Bharat Petroleum Corporation Limited [BPCL])*** **(709797)** **(N16000519)**	Maharashtra	05/2023 (05/2023)	05/2026 (05/2026)	2585 (2585)	1093.53	77
421	Part Replacement Pipeline Project [PRPP] ***(Oil and Natural Gas Corporation Limited [ONGC])*** **(709846)** **(N16000515)**	Maharashtra	11/2022 (11/2022)	05/2024 (03/2026)	1219.48 (1145.1)	820.4	97
422	Visakh Raipur Pipeline Project ***(Ministry of Petroleum and Natural Gas)*** **(616254)** **(N16000539)**	Multi-States (Andhra Pradesh, Chhattisgarh, Odisha)	09/2024 (09/2024)	09/2027 (09/2027)	2212 (2212)	320.63	29
423	North East Gas Grid ***(Ministry of Petroleum & Natural Gas)*** **(701346)** **(N16000439)**	Multi-States (Arunachal Pradesh, Assam, Manipur, Meghalaya, Mizoram, Nagaland, Sikkim, Tripura, West Bengal)	04/2020 (04/2020)	03/2024 (03/2026)	9265 (9265)	6689	87

All Ongoing Projects

FEBRUARY 2026

Sl.No	Project Name (Agency) (Project Code) (Legacy OCMS Code)	State	Date of Approval (Start Date) MM/YYYY	Orignal/Target DoC (Revised DoC) MM/YYYY	Orignal Cost Revised Cost in Rs. Crore	Cumulative Expenditure in Rs. Crore	Physical Progress (%)
424	Pipeline Rehabilitation Project, Phase-II ***(Ministry of Petroleum & Natural Gas)*** **(617827)** **(-)**	Multi-States (Assam, Bihar, West Bengal)	12/2024 (12/2024)	12/2029 (12/2029)	680 (680)	2.93	18
425	Upgradation of Facilities of Numaligarh-Siliguri Product Pipeline [NSPL] for transportation of additional products from existing 1.72 MMTPA to 5.5 MMTPA ***(Ministry of Petroleum & Natural Gas)*** **(701350)** **(N16000449)**	Multi-States (Assam, West Bengal)	06/2021 (06/2021)	12/2024 (03/2026)	860 (860)	636.92	99
426	CGD Project in Banka, Dumka, Godda, Jamtara, Pakur, Sahibganj GA ID 11A.02 ***(Hindustan Petroleum Corporation Limited)*** **(709757)** **(N16000497)**	Multi-States (Bihar, Jharkhand)	06/2022 (06/2022)	06/2030 (06/2030)	1377 (1377)	363.98	34
427	Mumbai Nagpur Jharsuguda Pipeline Project ***(Ministry of Petroleum & Natural Gas)*** **(701354)** **(N16000398)**	Multi-States (Chhattisgarh, Madhya Pradesh, Maharashtra, Odisha)	06/2020 (06/2020)	05/2023 (03/2026)	7844.25 (8255)	6940	98
428	Mehsana-Bhatinda & Bhatinda-Jammu Natural Gas Pipeline ***(Ministry of Petroleum & Natural Gas)*** **(701330)** **(-)**	Multi-States (Gujarat, Haryana, Punjab, Rajasthan)	07/2011 (07/2011)	06/2024 (03/2026)	7392 (7392)	6349	90
429	Gurdaspur Jammu Pipeline ***(Gas Authority of India Limited [GAIL])*** **(612853)** **(N16000531)**	Multi-States (Jammu and Kashmir, Punjab)	07/2023 (07/2023)	07/2026 (07/2026)	521.9 (521.9)	268.2	44
430	Kochi - Koottanad - Bangalore - Mangalore Pipeline Phase-II ***(Ministry of Petroleum & Natural Gas)*** **(701228)** **(N16000285)**	Multi-States (Karnataka, Kerala, Tamil Nadu)	06/2009 (06/2009)	12/2012 (03/2026)	2915 (5909)	4614.8	96
431	City Gas Distribution Maharashtra Natural Gas Limited ***(Ministry of Petroleum & Natural Gas)*** **(701338)** **(-)**	Multi-States (Karnataka, Maharashtra)	01/2006 (01/2006)	06/2031 (06/2031)	5535 (5535)	4136.42	47
432	Dhamra Haldia Pipeline Project ***(Ministry of Petroleum & Natural Gas)*** **(701344)** **(N16000391)**	Multi-States (Odisha, West Bengal)	03/2020 (03/2020)	11/2022 (03/2026)	1030.65 (1125)	910.6	93
433	City Gas Distribution Projects at Fazilka [except area already authorized], Ganganagar and Hanumangarh districts ***(Bharat Petroleum Corporation Limited [BPCL])*** **(709794)** **(N16000520)**	Multi-States (Punjab, Rajasthan)	12/2022 (12/2022)	06/2030 (06/2030)	3207 (3207)	383.6	28
434	Augmentation/ Revamping of Dimapur Depot, Dimapur ***(MinistryofPetroleumNaturalGas)*** **(709786)** **(N16000529)**	Nagaland	08/2023 (08/2023)	11/2027 (11/2027)	227.62 (227.62)	18.35	36
435	Integrated Para Xylene [PX] and Purified Terephthalic Acid [PTA] Project at Paradip Refinery ***(Ministry of Petroleum & Natural Gas)*** **(604859)** **(N16000396)**	Odisha	07/2020 (07/2020)	01/2024 (08/2026)	13805 (11783)	8266.79	93
436	City Gas Distribution [CGD] Project in Gajapati, Kandhamal, Boudh, & Sonepur GA ***(Ministry of Petroleum & Natural Gas)*** **(617818)** **(-)**	Odisha	02/2022 (02/2022)	02/2030 (02/2030)	514.91 (514.91)	20.62	5
437	CUF POL Depot at Sadashibpur [Meramundali], Odisha ***(MinistryofPetroleumNaturalGas)*** **(709800)** **(-)**	Odisha	04/2021 (04/2021)	03/2026 (03/2026)	393.54 (393.54)	172.07	72
438	Life Extension of 48 well platforms of Mumbai High & Heera Fields ***(Oil and Natural Gas Corporation Limited [ONGC])*** **(400119)** **(N16000213)**	Offshore	12/2015 (12/2015)	04/2018 (03/2026)	3190.69 (3375.9)	3123.2	90
439	PRP-VIII [Group-A] ***(Ministry of Petroleum & Natural Gas)*** **(616950)** **(-)**	Offshore	09/2024 (09/2024)	02/2026 (05/2026)	1486.4 (1486.4)	394.85	40
440	Daman Upside Development Project ***(Oil and Natural Gas Corporation Limited [ONGC])*** **(709839)** **(N16000470)**	Offshore	06/2022 (06/2022)	10/2025 (05/2026)	4144.41 (6406.9)	5339.12	95
441	MHN TCPP PGC BGC Project [MTPBP] ***(Ministry of Petroleum & Natural Gas)*** **(709848)** **(N16000526)**	Offshore	06/2022 (06/2022)	05/2026 (05/2026)	2329.45 (2354.23)	1223.5	78
442	PRP-VIII Group B [NH & BS Asset] ***(Ministry of Petroleum & Natural Gas)*** **(709849)** **(N16000533)**	Offshore	06/2024 (06/2024)	02/2026 (05/2026)	2379.84 (3165.53)	2140.09	93
443	Integrated Development of 4 Contract Areas under DSF-II ***(Ministry of Petroleum & Natural Gas)*** **(709851)** **(N16000537)**	Offshore	05/2023 (05/2023)	04/2027 (04/2027)	6183.79 (6183.79)	964	34
444	2G Ethanol Biorefinery at Bathinda ***(Hindustan Petroleum Corporation Limited [HPCL])*** **(400171)** **(N16000402)**	Punjab	05/2020 (05/2020)	02/2023 (03/2026)	1421.46 (1421.46)	1239.51	95
445	City Gas Distribution Project at Pathankot District ***(MinistryofPetroleumNaturalGas)*** **(709770)** **(N16000488)**	Punjab	03/2022 (03/2022)	09/2033 (09/2033)	151 (151)	8.86	2
446	CBR 9 MMTPA Project ***(Chennai Petroleum Corporation Limited [CPCL])*** **(604795)** **(N16000434)**	Tamil Nadu	09/2021 (09/2021)	06/2025 (10/2028)	31580 (36354)	1527.95	10

All Ongoing Projects

FEBRUARY 2026

Sl.No	Project Name (Agency) (Project Code) (Legacy OCMS Code)	State	Date of Approval (Start Date) MM/YYYY	Orignal/Target DoC (Revised DoC) MM/YYYY	Orignal Cost Revised Cost in Rs. Crore	Cumulative Expenditure in Rs. Crore	Physical Progress (%)
447	Laying of new 28 inch Desal Water Pipeline and 10 inch Reject Water Pipeline between CPCL Manali Refinery and CPCL Desalination plant at Ennore ***(Chennai Petroleum Corporation Limited [CPCL])*** **(709750)** (-)	Tamil Nadu	01/2024 (01/2024)	09/2025 (12/2026)	205 (205)	81.61	58
448	City Gas Distribution Projects at the Nilgiris and Erode districts ***(Bharat Petroleum Corporation Limited [BPCL])*** **(709796)** (N16000521)	Tamil Nadu	12/2022 (12/2022)	03/2030 (03/2030)	3685 (3685)	274.28	24
449	ATF Pipeline from BPCLs Malkapur POL Installation to Hyderabad International airport ***(MinistryofPetroleumNaturalGas)*** **(617822)** (-)	Telangana	03/2025 (03/2025)	09/2027 (-)	215 (215)	38.16	22
450	Creation of Gas Dehydration Facilities, Tripura Asset ***(Oil and Natural Gas Corporation Limited [ONGC])*** **(709837)** (-)	Tripura	03/2022 (03/2022)	05/2024 (05/2026)	209.33 (131.51)	78.98	67
451	Kanpur LPG Bottling Plant ***(MinistryofPetroleumNaturalGas)*** **(619191)** (-)	Uttar Pradesh	09/2025 (09/2025)	09/2027 (-)	202 (202)	6.03	44
452	Revamping / Augmentation of Facilities at Mathura Bitumen Plant ***(MinistryofPetroleumNaturalGas)*** **(709781)** (N16000505)	Uttar Pradesh	04/2022 (04/2022)	06/2027 (12/2026)	260.12 (260.12)	15.2	45
453	City Gas Distribution Projects at Lakhimpur Kheri , Sitapur, Bahraich, Shravasti,Balrampur, Siddharth Nagar & Maharajganj districts ***(Bharat Petroleum Corporation Limited [BPCL])*** **(709795)** (N16000525)	Uttar Pradesh	12/2022 (12/2022)	06/2030 (06/2030)	16654 (16654)	670.55	15
454	Durgapur - Haldia Pipeline [Section-3B of JHBDPL Project] ***(Ministry of Petroleum & Natural Gas)*** **(617302)** (N16000275)	West Bengal	03/2017 (03/2017)	12/2020 (03/2026)	1740 (2493.15)	2351.6	94
455	Siliguri-Jhapa Pipeline Project ***(Indian Oil Corporation Limited [IOCL])*** **(617828)** (-)	West Bengal	09/2024 (09/2024)	03/2029 (03/2029)	267 (267)	1.77	9
456	Siliguri Marketing Terminal [SMT] Capacity Augmentation Project ***(Ministry of Petroleum & Natural Gas)*** **(617837)** (-)	West Bengal	11/2021 (11/2021)	12/2025 (09/2026)	484 (484)	302.22	85
457	Haldia Panagarh Pipeline Project ***(Hindustan Petroleum Corporation Limited)*** **(709753)** (N16000478)	West Bengal	11/2022 (11/2022)	11/2025 (05/2026)	1010 (1107)	782.89	93
458	CGD Project in Malda, Birbhum, Murshidabad, Dakshin Dinajpur GA ID 11A.03 ***(Hindustan Petroleum Corporation Limited)*** **(709758)** (N16000498)	West Bengal	06/2022 (06/2022)	06/2030 (06/2030)	2628 (2628)	378.82	34
459	City Gas Distribution Project at East Mednipore, West Mednipore & Jhargram Districts ***(MinistryofPetroleumNaturalGas)*** **(709772)** (N16000491)	West Bengal	03/2022 (03/2022)	06/2031 (06/2031)	609 (609)	61.68	2
460	City Gas Distribution Projects at Alipurduar and Cooch Behar ***(Bharat Petroleum Corporation Limited [BPCL])*** **(709791)** (N16000522)	West Bengal	12/2022 (12/2022)	03/2030 (03/2030)	1017 (1017)	219.93	42
	Total (96)				**367211.08**	**191970.51**	
	Ministry of Health & Family Welfare						
	Healthcare						
461	AIIMS Darbhanga ***(PMSSY AND Institute of NATIONAL Importance)*** **(701172)** (-)	Bihar	NA (09/2020)	09/2024 (-)	1264 (1264)	0	0
462	Establishment of new GMC Jamui ***(Medical Education, Ministry of Health and Family Welfare)*** **(707020)** (-)	Bihar	03/2019 (10/2022)	10/2025 (-)	250 (500)	96.21	32
463	Establishment of new GMC Korba ***(Medical Education, Ministry of Health and Family Welfare)*** **(707044)** (-)	Chhattisgarh	02/2023 (10/2023)	12/2026 (-)	325 (322.85)	164.49	52
464	Establishment of new GMC Mahasamund ***(Medical Education, Ministry of Health and Family Welfare)*** **(707045)** (-)	Chhattisgarh	10/2023 (10/2023)	05/2026 (-)	325 (325)	308.5	75
465	Establishment of new GMC Kanker ***(Medical Education, Ministry of Health and Family Welfare)*** **(707046)** (-)	Chhattisgarh	02/2020 (09/2024)	03/2027 (-)	325 (325)	22	50
466	Setting up IT Infrastructure including Network Security and Hosting at AIIMS, New Delhi ***(PMSSY AND Institute of NATIONAL Importance)*** **(617882)** (-)	Delhi	09/2025 (09/2025)	09/2026 (-)	358.19 (358.19)	0	0
467	Redevelopment of Residential colonies at Ayur Vigyan Nagar and West Ansari Nagar campuses of AIIMS, New Delhi ***(PMSSY AND Institute of NATIONAL Importance)*** **(617883)** (-)	Delhi	10/2016 (06/2022)	06/2027 (-)	4441 (4441)	24.68	61

All Ongoing Projects

FEBRUARY 2026

Sl.No	Project Name (Agency) (Project Code) (Legacy OCMS Code)	State	Date of Approval (Start Date) MM/YYYY	Orignal/Target DoC (Revised DoC) MM/YYYY	Orignal Cost Revised Cost in Rs. Crore	Cumulative Expenditure in Rs. Crore	Physical Progress (%)
468	AIIMS Rajkot ***(PMSSY AND Institute of NATIONAL Importance)*** **(701170)** (-)	Gujarat	01/2019 (01/2019)	03/2026 (03/2026)	1195 (1195)	775.6	93
469	Establishment of new GMC Panchmahal ***(Medical Education, Ministry of Health and Family Welfare)*** **(707049)** (-)	Gujarat	09/2022 (09/2022)	03/2026 (-)	325 (663.5)	435.34	36
470	Establishment of new GMC Porbandar ***(Medical Education, Ministry of Health and Family Welfare)*** **(707050)** (-)	Gujarat	04/2022 (10/2022)	09/2024 (-)	325 (618.98)	924.64	66
471	AIIMS Majra Rewari Haryana ***(PMSSY AND Institute of NATIONAL Importance)*** **(701173)** (-)	Haryana	02/2019 (02/2019)	12/2026 (12/2026)	1299 (1646.43)	574.64	55
472	AIIMS Kashmir at Awantipora Jammu & Kashmir ***(PMSSY AND Institute of NATIONAL Importance)*** **(701167)** (N28000150)	Jammu and Kashmir	01/2019 (03/2019)	12/2025 (12/2026)	1828 (2160.84)	1517.17	74
473	Establishment of new GMC Koderma ***(Medical Education, Ministry of Health and Family Welfare)*** **(707021)** (-)	Jharkhand	09/2023 (02/2024)	08/2026 (-)	250 (504.8)	265	30
474	Establishment of new GMC Chaibasa [Singhbhum] ***(Medical Education, Ministry of Health and Family Welfare)*** **(707022)** (-)	Jharkhand	06/2018 (03/2023)	09/2025 (-)	250 (454.1)	60	46
475	Establishment of new GMC Rajgarh ***(Medical Education, Ministry of Health and Family Welfare)*** **(707058)** (-)	Madhya Pradesh	12/2021 (11/2022)	04/2024 (-)	325 (325)	164	67
476	Establishment of new GMC Mandla ***(Medical Education, Ministry of Health and Family Welfare)*** **(707059)** (-)	Madhya Pradesh	08/2023 (10/2023)	04/2026 (-)	325 (325)	69.41	40
477	Establishment of new GMC Kapurthala ***(Medical Education, Ministry of Health and Family Welfare)*** **(707069)** (-)	Punjab	11/2019 (07/2027)	12/2028 (-)	325 (550)	0	0
478	Establishment of new GMC Hoshiarpur ***(Medical Education, Ministry of Health and Family Welfare)*** **(707070)** (-)	Punjab	01/2020 (03/2026)	12/2028 (-)	325 (374.75)	0	0
479	Establishment of new GMC Gangtok ***(Medical Education, Ministry of Health and Family Welfare)*** **(707039)** (-)	Sikkim	10/2018 (12/2018)	12/2026 (-)	250 (635.21)	655.21	92
480	ALL India Institute of Medical Sciences-AIIMS Madurai ***(PMSSY AND Institute of NATIONAL Importance)*** **(701168)** (-)	Tamil Nadu	12/2018 (12/2018)	08/2022 (10/2026)	1264 (2021.51)	441.29	48
481	AIIMS Bibinagar ***(PMSSY AND Institute of NATIONAL Importance)*** **(701171)** (N21000031)	Telangana	12/2018 (07/2022)	06/2026 (06/2026)	1028 (1365.95)	950.92	86
482	Establishment of new GMC Rudrapur ***(Medical Education, Ministry of Health and Family Welfare)*** **(707086)** (-)	Uttarakhand	10/2022 (02/2024)	12/2026 (-)	325 (325)	262	35
483	Establishment of new GMC Pithoragarh ***(Medical Education, Ministry of Health and Family Welfare)*** **(707087)** (-)	Uttarakhand	08/2021 (04/2023)	12/2026 (-)	325 (768.89)	315.08	72
	Total (23)				**17252.19**	**8026.18**	
	Ministry of Labour and Employment						
	Healthcare						
484	Construction of 350 beds + 50 Super Specialty beds ESIC Hospital Sheelanagar, Visakhapatnam, Andhra Pradesh ***(Employee's State Insurance Company [ESIC])*** **(612167)** (-)	Andhra Pradesh	02/2021 (04/2023)	10/2025 (03/2026)	384.27 (384.27)	253.37	80
485	Construction of 200 bedded ESIC Hospital with 62 Nos Staff quarters , Beltola ***(Employee's State Insurance Company [ESIC])*** **(612201)** (-)	Assam	12/2017 (10/2021)	04/2025 (04/2026)	143.23 (154.75)	116.08	98
486	C/o Construction of 200 bedded [Up-gradable to 300 bedded] ESI Hospital at Surat Gujarat. ***(Employee's State Insurance Company [ESIC])*** **(612185)** (-)	Gujarat	06/2019 (03/2021)	06/2025 (01/2026)	209.36 (209.36)	202.62	100
487	350 Bedded [Upgradable to 500 beds] ESI Hospital at Sanand ***(Employee's State Insurance Company [ESIC])*** **(612186)** (-)	Gujarat	06/2022 (04/2023)	03/2026 (05/2027)	558.12 (558.12)	63.62	11
488	Demolition, Construction and upgradation of ESI Hospital, Kalol, Gujarat from 50 beds to 150 beds. ***(Employee's State Insurance Company [ESIC])*** **(612211)** (-)	Gujarat	08/2022 (10/2023)	10/2025 (06/2026)	205.87 (205.87)	24.06	22
489	Construction of 200 bed ESI Hospital at Bommasandra, Karnataka ***(Employee's State Insurance Company [ESIC])*** **(612745)** (-)	Karnataka	02/2015 (10/2024)	01/2027 (05/2027)	278 (278)	68.23	23

All Ongoing Projects

FEBRUARY 2026

Sl.No	Project Name (Agency) (Project Code) (Legacy OCMS Code)	State	Date of Approval (Start Date) MM/YYYY	Orignal/Target DoC (Revised DoC) MM/YYYY	Orignal Cost Revised Cost in Rs. Crore	Cumulative Expenditure in Rs. Crore	Physical Progress (%)
490	Construction of 100 bed ESI Hospital and Staff Quarters [32 Nos.] at Harohalli, Karnataka ***(Employee's State Insurance Company [ESIC])*** **(612748)** (-)	Karnataka	07/2019 (03/2025)	02/2027 (-)	150.92 (150.92)	6.76	10
491	Construction of 200 Bedded [Upgradable to 500 Bedded including 50 beds of SST] ESIC Hospital at Bibewadi, Pune ***(Employee's State Insurance Company [ESIC])*** **(612188)** (N21000033)	Maharashtra	05/2018 (03/2023)	09/2025 (08/2026)	429.25 (429.25)	323.98	74
492	Construction of 200 Bedded ESIC Hospital at Butibori, Nagpur, Maharashtra. ***(Employee's State Insurance Company [ESIC])*** **(612213)** (-)	Maharashtra	10/2013 (08/2022)	08/2025 (09/2026)	194.93 (196.7)	114.39	65
493	Upgradation & Extension of ESIC Hospital and Construction of PG Hostel / Staff Housing for ESIC Hospital at Andheri, Mumbai ***(Employee's State Insurance Company [ESIC])*** **(616691)** (-)	Maharashtra	12/2008 (06/2009)	08/2025 (09/2026)	260.13 (260.13)	210.12	89
494	Construction of 100 Bedded ESI Hospital at Duburi, Odisha. ***(Employee's State Insurance Company [ESIC])*** **(612513)** (-)	Odisha	12/2010 (02/2025)	06/2027 (-)	164.6 (164.6)	16.4	7
495	Construction of 100 Bedded ESIC Hospital building and 32 Nos Residential Quarters at Vallam Vadangal, SIPCOT, Sriperumbudur ***(Employee's State Insurance Company [ESIC])*** **(612178)** (-)	Tamil Nadu	02/2015 (03/2023)	06/2025 (03/2026)	152.95 (177.01)	123.22	99
496	CONSTRUCTION OF 300 BEDDED HOSPITAL AT HARIDWAR ***(Employee's State Insurance Company [ESIC])*** **(612259)** (-)	Uttarakhand	02/2021 (12/2021)	10/2024 (03/2026)	102.4 (297.63)	322.55	81
	Total (13)				**3234.03**	**1845.4**	
	Ministry of Ports, Shipping and Waterways						
	Healthcare						
497	Establishment of 600 bed super specialty hospital with optional development of Medical college and further expansion on PPP basis. ***(Mumbai Port Trust [MPT])*** **(708662)** (-)	Maharashtra	08/2019 (01/2022)	06/2026 (12/2027)	693 (693)	58	11
	Total (1)				**693**	**58**	
	Inland Waterways						
498	Jal Marg Vikas Project ***(Inland Waterways Authority of India [IWAI])*** **(701565)** (N25000072)	Multi-States (Bihar, Jharkhand, Uttar Pradesh, West Bengal)	01/2018 (02/2018)	12/2023 (12/2025)	5369.18 (5061.15)	3806.78	77
499	Fairway Development in West Bengal Farakka - Kahelgaon ***(Inland Waterways Authority of India [IWAI])*** **(611142)** (-)	Offshore	01/2018 (08/2018)	07/2023 (04/2024)	177 (197)	383.41	100
	Total (2)				**5546.18**	**4190.19**	
	Shipping						
500	Development of Container Terminal at Tuna-Tekra, Deendayal Port on BOT Basis Under PPP Mode ***(Deendayal Port Trust)*** **(609424)** (-)	Gujarat	10/2022 (03/2024)	03/2027 (-)	4243.64 (4243.64)	1145	40
501	Construction of oil jetty No.8 at old kandla through internal resources ***(Deendayal Port Trust [DPT])*** **(701568)** (-)	Gujarat	02/2018 (02/2021)	02/2023 (07/2024)	100 (225.85)	186.47	90
502	Replacement and revamping of pipeline projects in oil jetty area, Kandla ***(Deendayal Port Trust [DPT])*** **(701570)** (-)	Gujarat	09/2021 (09/2021)	09/2023 (03/2025)	171 (211.61)	137.51	71
503	Mechanization of Berth No.14 for handling Containers and other cargo on DBFOT basis - Phase II ***(New Mangalore Port Authority)*** **(617804)** (-)	Karnataka	12/2023 (06/2024)	03/2027 (-)	153.23 (153.23)	38.31	40
504	Rewas Port Project ***(Reliance Industries Ltd)*** **(400382)** (-)	Maharashtra	12/2019 (01/2020)	03/2023 (-)	6000 (6000)	5999.89	88
505	Setting up of a Floating Storage and Regasification Unit [FSRU] - Mumbai ***(Mumbai Port Trust [MPT])*** **(701586)** (-)	Maharashtra	11/2020 (04/2021)	11/2026 (11/2026)	900 (900)	65	0
506	Deepening and Optimization of Inner Harbour facilities including development of Western Dock on BOT basis to handle Cape size vessels ***(Paradip Port Trust [PPT])*** **(701574)** (-)	Odisha	05/2022 (01/2023)	12/2027 (10/2028)	3004.63 (3004.63)	1277.52	50
507	Berth No. 2 [previously Berth 3] of HDC Mechanization Project ***(Haldia Dock Complex, Syama Prasad Mookerjee Port Authority)*** **(701576)** (-)	West Bengal	11/2022 (03/2023)	09/2025 (01/2026)	298.26 (298.26)	480	100
508	Shalukkhali Liquid Cargo Handling Facility Development Project ***(Haldia Dock Complex, Syama Prasad Mookerjee Port Authority)*** **(701577)** (-)	West Bengal	01/2022 (08/2022)	08/2025 (-)	253.65 (253.65)	9.28	0
	Total (9)				**15124.41**	**9338.98**	

All Ongoing Projects

FEBRUARY 2026

Sl.No	Project Name (Agency) (Project Code) (Legacy OCMS Code)	State	Date of Approval (Start Date) MM/YYYY	Orignal/Target DoC (Revised DoC) MM/YYYY	Orignal Cost Revised Cost in Rs. Crore	Cumulative Expenditure in Rs. Crore	Physical Progress (%)
	Tourism, Hospitality & Wellness						
509	National Maritime Heritage Complex [NMHC] Phase-I ***(Indian Port Rail & Ropeway Corporation Ltd. [IPRCL])*** **(707215)** (-)	Gujarat	02/2019 (01/2022)	03/2024 (03/2026)	573 (1238.05)	545.51	73
	Total (1)				**573**	**545.51**	
	Department for Promotion of Industry & Internal Trade						
	Logistics Infrastructure						
510	Integrated Multi Modal Logistics Hub at Nangal Chaudhary in Haryana - Other Trunk Infrastructure Development Phase 1 ***(National Highways & Infrastructure Development Corporation Ltd. [NHIDCL])*** **(707410)** (-)	Haryana	05/2018 (12/2021)	12/2023 (05/2028)	763 (763)	430	60
	Total (1)				**763**	**430**	
	Real Estate						
511	Krishnapatnam Node - Phase 1 - Roads and Services Development ***(National Industrial Corridor Development Corporation)*** **(701658)** (-)	Andhra Pradesh	12/2020 (02/2024)	02/2028 (-)	2139.44 (2139.44)	687.82	33
512	Tumakuru Node - Phase 1 - Roads and Services Development ***(National Highways & Infrastructure Development Corporation Ltd. [NHIDCL])*** **(701657)** (-)	Karnataka	12/2020 (02/2023)	09/2026 (-)	1701.81 (1701.81)	207.54	19
	Total (2)				**3841.25**	**895.36**	
	Ministry of Steel						
	Metals & Mining						
513	Capacity expansion of Deposit-14 and 14 NMZ at Kirandul ***(National Mineral Development Corporation Limited [NMDC])*** **(615202)** (-)	Chhattisgarh	08/2021 (07/2022)	12/2028 (03/2028)	1700 (1756.2)	183.71	12
	Total (1)				**1700**	**183.71**	
	Steel						
514	Replacement of Hot Leveller No.1 of Plate Mill at Bhilai Steel Plant ***(Steel Authority of India Limited [SAIL])*** **(617243)** **(N12000137)**	Chhattisgarh	07/2024 (08/2024)	07/2026 (-)	198.62 (198.62)	61.87	44
515	Replacement of Converter Vessels, Trunnion Rings, Support System & Installation of Secondary Emission at Bhilai Steel Plant ***(Steel Authority of India Limited [SAIL])*** **(617255)** **(N12000131)**	Chhattisgarh	10/2023 (12/2023)	06/2026 (-)	471.83 (471.83)	210.76	58
516	Rebuilding of Coke Oven Battery No.7 & 8 at Bhilai Steel Plant ***(Steel Authority of India Limited [SAIL])*** **(617256)** **(N12000134)**	Chhattisgarh	11/2023 (01/2024)	10/2025 (03/2026)	884.1 (884.1)	572.54	86
517	NMDC Slurry Pipeline Project Phase-1 ***(National Mineral Development Corporation Limited [NMDC])*** **(706811)** **(N12000124)**	Chhattisgarh	11/2015 (09/2020)	06/2023 (03/2026)	2907 (5427)	3416.06	93
518	SCREENING PLANT-III AT KIRANDUL ***(National Mineral Development Corporation Limited [NMDC])*** **(709826)** **(N12000127)**	Chhattisgarh	01/2009 (10/2021)	01/2026 (07/2027)	2718.84 (2718.84)	1455.37	81
519	CONSTRUCTION OF RESIDENTIAL TOWERS AT BIOM KIRANDUL COMPLEX ***(National Mineral Development Corporation Limited [NMDC])*** **(709827)** **(N12000130)**	Chhattisgarh	07/2021 (10/2022)	12/2025 (02/2026)	349.75 (349.75)	326.85	100
520	New Sinter Plant at BSL, SAIL ***(Steel Authority of India Limited [SAIL])*** **(400174)** **(N12000095)**	Jharkhand	03/2015 (10/2015)	10/2017 (06/2027)	1034.01 (1752.3)	980.21	53
521	Replacement of existing Grinders in CRM-I & II at Bokaro Steel Plant ***(Steel Authority of India Limited [SAIL])*** **(617249)** **(N12000142)**	Jharkhand	01/2025 (02/2025)	01/2027 (-)	211.94 (211.94)	27.32	30
522	Secondary Emission Control in Converters of SMS-II at Bokaro Steel Plant ***(Steel Authority of India Limited [SAIL])*** **(617250)** **(N12000143)**	Jharkhand	01/2025 (02/2025)	10/2026 (-)	207.13 (207.13)	35.69	17
523	Revamping of old sub-systems of Blast Furnace 3 at Bokaro Steel Plant ***(Steel Authority of India Limited [SAIL])*** **(617253)** **(N12000129)**	Jharkhand	08/2023 (10/2023)	07/2025 (05/2026)	513.82 (513.82)	364.76	84
524	Replacement of remaining 04 sets of Battery Cyclones with 04 Nos. of ESPs in Sinter Plant-1 at Bokaro Steel Plant ***(Steel Authority of India Limited [SAIL])*** **(617254)** **(N12000135)**	Jharkhand	03/2024 (04/2024)	06/2026 (04/2027)	260.37 (260.37)	79.25	32
525	Rebuilding of Coke Oven Battery No.6 at Bokaro Steel Plant ***(Steel Authority of India Limited [SAIL])*** **(617257)** **(N12000133)**	Jharkhand	11/2023 (12/2023)	11/2026 (-)	627.31 (627.31)	289.88	56
526	Construction of Screening Plant-II for Donimalai and Kumaraswamy Iron Ore Mining Complex of NMDC Limited at Ballari Dt, Karnataka. ***(National Mineral Development Corporation Limited [NMDC])*** **(400121)** **(N12000136)**	Karnataka	11/2014 (06/2024)	08/2026 (-)	1043.63 (1043.63)	518.05	54

All Ongoing Projects

FEBRUARY 2026

Sl.No	Project Name (Agency) (Project Code) (Legacy OCMS Code)	State	Date of Approval (Start Date) MM/YYYY	Orignal/Target DoC (Revised DoC) MM/YYYY	Orignal Cost Revised Cost in Rs. Crore	Cumulative Expenditure in Rs. Crore	Physical Progress (%)
527	Rebuilding of COB 4 at Durgapur Steel Plant ***(Steel Authority of India Limited [SAIL])*** **(612781)** **(N12000132)**	West Bengal	09/2023 (09/2023)	12/2026 (-)	916.78 (916.78)	178.09	36
528	Installation of New Bar Mill at Durgapur Steel Plant ***(Steel Authority of India Limited [SAIL])*** **(617242)** **(N12000138)**	West Bengal	07/2024 (08/2024)	06/2027 (-)	2115.44 (2115.44)	407.32	50
529	Up-gradation of Blast Furnace No. 3 at Durgapur Steel Plant ***(Steel Authority of India Limited [SAIL])*** **(617246)** **(N12000139)**	West Bengal	09/2024 (10/2024)	06/2026 (-)	758.09 (758.09)	169.97	24
530	Third Ladle Furnace in Secondary Refinery Unit at IISCO Steel Plant ***(Steel Authority of India Limited [SAIL])*** **(617248)** **(N12000141)**	West Bengal	11/2024 (12/2024)	07/2026 (-)	227.96 (227.96)	62.94	49
531	Revamping of Air Pollution Control Systems of SP-1 at Durgapur Steel Plant ***(Steel Authority of India Limited [SAIL])*** **(617251)** **(N12000140)**	West Bengal	07/2024 (12/2024)	05/2026 (-)	196.4 (196.4)	35.02	19
532	Stamp Charge Battery No.12 Battery Proper at IISCO Steel Plant ***(Steel Authority of India Limited [SAIL])*** **(617338)** **(-)**	West Bengal	01/2025 (02/2025)	07/2028 (-)	2518.39 (2518.39)	280.04	18
	Total (19)				**18161.41**	**9471.99**	
	Ministry of Railways						
	Railways						
533	Nadikudi - Srikalahasti New Line ***(South Central Railway [SCR] - II)*** **(400298)** **(N22000286)**	Andhra Pradesh	03/2012 (12/2016)	05/2027 (03/2028)	2312 (5932)	2892.1	54
534	GOOTY-PENDEKALLU DOUBLING 29.225 Km ***(South Central Railway [SCR] - II)*** **(611752)** **(N22000585)**	Andhra Pradesh	03/2023 (06/2023)	03/2027 (03/2027)	351.83 (351.83)	216.6	3
535	GUNTAKAL WEST-MALLAPPA GATE RAIL OVER RAIL - ROR TRACK ***(South Central Railway [SCR] - II)*** **(611754)** **(-)**	Andhra Pradesh	07/2023 (07/2023)	07/2026 (-)	293.3 (293.3)	209.56	0
536	Kurnool - Setting up facilities for coach midlife rehabilitation workshop ***(WPO/Patna)*** **(611927)** **(-)**	Andhra Pradesh	01/2014 (10/2017)	12/2023 (-)	560.72 (560.72)	276.66	65
537	Flyover between Pendurthi and Simhachalam North to avoid surface crossing at Simhachalam 7.135 km PB 73 of 2023 24 NR ***(East Coast Railway [ECoR] - II)*** **(612827)** **(-)**	Andhra Pradesh	04/2023 (05/2024)	04/2027 (-)	183.65 (183.65)	12.87	13
538	3rd & 4th line between Vadlapudi -Gate Jn. cabin and Tie line between Gate Junction to Gangavaram port ***(East Coast Railway [ECoR] - II)*** **(616697)** **(-)**	Andhra Pradesh	04/2023 (03/2024)	06/2026 (-)	154.28 (154.28)	46.93	65
539	Tiupati Katpadi 104.39 kms ***(South Central Railway [SCR] - II)*** **(617210)** **(-)**	Andhra Pradesh	04/2025 (04/2025)	03/2029 (-)	1215.56 (1215.56)	0.14	0
540	3rd Line between Gudur Renigunta 83.17 Km ***(South Central Railway [SCR] - II)*** **(617216)** **(-)**	Andhra Pradesh	10/2024 (10/2024)	03/2027 (-)	877.34 (877.34)	151.89	0
541	Kurnool Coach Midlife Rehabilitation Project ***(WPO/Patna)*** **(705253)** **(-)**	Andhra Pradesh	05/2016 (07/2014)	12/2020 (-)	563 (563)	120	0
542	Kotapalli - Narasapur New Line ***(South Central Railway [SCR] - II)*** **(705436)** **(220100265)**	Andhra Pradesh	03/2009 (09/2013)	03/2028 (03/2028)	2501 (2501)	1383.96	29
543	Guntur-Guntakal Doubling Project ***(South Central Railway [SCR] - II)*** **(705633)** **(N22000368)**	Andhra Pradesh	03/2017 (11/2017)	12/2025 (12/2026)	3733 (4295)	5134.57	93
544	Vijaywada-Gudur 3rd Line ***(RVNL - II)*** **(705648)** **(N22000369)**	Andhra Pradesh	08/2016 (04/2018)	11/2024 (03/2026)	6654 (6654)	6121.03	95
545	Furkating-New Tinsukia[194 Km] ***(Northeast Frontier Railway [NFR])*** **(618986)** **(-)**	Assam	09/2025 (09/2025)	06/2029 (-)	3633.58 (3633.58)	0	0
546	Doubling of New Bonggigaon to Kamakhya via Goalpara - 176 km ***(Northeast Frontier Railway [NFR])*** **(705572)** **(N22000388)**	Assam	09/2016 (09/2016)	03/2026 (03/2026)	4060 (4961)	3787.41	93
547	Guwahati-Dibrugarh via Tinsukia & Simaluguri-Dibrugarh ***(Central Organisation for Railway Electrification [CORE])*** **(706922)** **(-)**	Assam	09/2020 (09/2018)	09/2020 (06/2024)	890.36 (889.36)	391.73	89
548	Mariani-Jorhat, Tinsukia-Dangri and Makum -TirapTrack Electrification Project ***(GM/C/ NFR)*** **(706940)** **(-)**	Assam	09/2018 (01/2022)	05/2024 (-)	183.99 (183.99)	0	0

All Ongoing Projects

FEBRUARY 2026

Sl.No	Project Name (Agency) (Project Code) (Legacy OCMS Code)	State	Date of Approval (Start Date) MM/YYYY	Orignal/Target DoC (Revised DoC) MM/YYYY	Orignal Cost Revised Cost in Rs. Crore	Cumulative Expenditure in Rs. Crore	Physical Progress (%)
549	Harmuty-Murkongselek Branch Line Electrification Project *(GM/C/ NFR)* **(706942)** (-)	Assam	09/2018 (01/2022)	05/2024 (-)	237.52 (237.52)	0	0
550	Sakri -Hasanpur [via Harnagar - Kusheshwar Asthan] New Railway line *(East Central Railway [ECR] - I)* **(400254)** (-)	Bihar	12/2023 (08/1997)	12/2024 (03/2027)	735.2 (735.2)	589.31	84
551	Construction of Bulb line at Nabinagar Ankorah of East Central Railway *(East Central Railway [ECR] - I)* **(617231)** (-)	Bihar	06/2024 (06/2024)	06/2028 (-)	611.74 (611.74)	0	0
552	Khagaria-Kusheshwar Asthan [42Km] new line project *(East Central Railway [ECR] - I)* **(705364)** (220100257)	Bihar	04/2019 (12/1998)	12/2024 (03/2027)	614 (1384.16)	490.43	55
553	Hajipur-Sagauli New line *(East Central Railway [ECR] - I)* **(705366)** (220100303)	Bihar	10/2007 (10/2004)	03/2020 (12/2026)	2067 (2087)	2018.69	74
554	Araria Supaul New BG Line *(East Central Railway [ECR] - I)* **(705368)** (N22000177)	Bihar	06/2018 (03/2009)	03/2024 (01/2027)	1605 (2514)	1697.03	46
555	Fatuha-Islampur incl. MM for extn.of NL from Neora to Daniawan , Daniawan to Biharsharif, Biharsharif to Barbigha , Barbigha to Shekhpura *(East Central Railway [ECR] - I)* **(705373)** (N22000476)	Bihar	08/2002 (03/2002)	03/2023 (08/2025)	1473 (2882)	2545.14	97
556	Jogbani-Biratnagar New Rail Line project *(Indian Railway Construction International Limited [IRCON])* **(705450)** (N22000207)	Bihar	06/2010 (01/2011)	03/2022 (12/2026)	402 (486)	368.62	86
557	Samastipur-Darbhanga Doubling Railway Project *(East Central Railway [ECR] - I)* **(705526)** (N22000329)	Bihar	11/2015 (12/2015)	03/2025 (10/2025)	519 (519)	396.78	95
558	Sagauli-Valmiknagar *(East Central Railway [ECR] - I)* **(705527)** (N22000472)	Bihar	03/2018 (03/2017)	12/2025 (12/2025)	1216 (2222)	2092.09	92
559	Muzaffarpur-Sugauli *(East Central Railway [ECR] - I)* **(705528)** (N22000473)	Bihar	03/2018 (03/2017)	06/2024 (03/2026)	1586 (1586)	1485.37	99
560	Rampur Dumra-Tal-Rajendrapul Additional Bridge and Railway Line Doubling *(Indian Railway Construction International Limited [IRCON])* **(706759)** (N22000350)	Bihar	03/2016 (05/2017)	12/2024 (12/2025)	2373.64 (1700.24)	1542.83	98
561	Barauni-Bachwara [16 km] - 3rd & 4th line incl. Barauni yard remodelling [32 km] *(East Central Railway [ECR] - I)* **(706860)** (-)	Bihar	10/2022 (08/2025)	08/2025 (10/2026)	645 (645)	44.5	56
562	JHAJHA - BATIA *(East Central Railway [ECR] - I)* **(900874)** (-)	Bihar	03/2023 (03/2023)	03/2028 (01/2030)	588.18 (588.18)	1.78	0
563	Kharsia-Dharamjaygarh with Spur line [East Corridor-Phase 1] *(Indian Railway Construction International Limited [IRCON])* **(400220)** (N22000489)	Chhattisgarh	03/2016 (01/2014)	09/2018 (03/2026)	3055 (3407.09)	2654.6	94
564	Doubling of Kirandul-Jagdalpur Line [150 km] *(East Coast Railway [ECoR] - II)* **(400291)** (N22000318)	Chhattisgarh	02/2013 (03/2013)	03/2020 (05/2026)	1589 (1798)	1618.58	96
565	Gauge Conversion of Kendri-Dhamtari including Abhanpur - Rajim Branch line 67.20 Kms - 2nd Material Modification to Raipur Titlagarh doubling. *(SECR)* **(602792)** (N22000572)	Chhattisgarh	07/2011 (05/2021)	02/2025 (03/2026)	1171 (1171)	390.4	100
566	4th line between Nipania Bhatapara 14.4 Km *(South East Central Railway [SECR] - II)* **(612815)** (-)	Chhattisgarh	12/2022 (05/2024)	03/2027 (-)	170.49 (170.49)	9.1	7
567	KHARSIA- NAYA RAIPUR-PARMALKASA 5th and 6th Line [278KM] *(CAO/C/SECR)* **(617200)** (-)	Chhattisgarh	04/2025 (04/2025)	03/2031 (-)	7853.84 (7853.84)	0	0
568	Dallirajhara - Rowghat New Rail Line Project, Phase-I *(Rail Vikas Nigam Limited)* **(617374)** (-)	Chhattisgarh	NA (11/2009)	03/2025 (02/2026)	1516.45 (1881.26)	2095.42	97
569	Dallirajhra- Rowghat New Railway Line - Phase I [95 km] *(Rail Vikas Nigam Limited)* **(705433)** (N22000602)	Chhattisgarh	07/2009 (12/2009)	09/2025 (12/2025)	1628 (1628)	1440.85	82
570	Gevra Road-Pendra Road New Railway Line [135 km] *(Indian Railway Construction International Limited [IRCON])* **(705444)** (-)	Chhattisgarh	04/2014 (04/2014)	03/2022 (12/2025)	4970 (7448.52)	4947.72	78
571	Boridand - Ambikapur Doubling Line Project *(South East Central Railway [SECR] - II)* **(706854)** (N22000580)	Chhattisgarh	06/2022 (04/2022)	06/2030 (06/2030)	1376 (1576.72)	214.79	25

All Ongoing Projects

FEBRUARY 2026

Sl.No	Project Name (Agency) (Project Code) (Legacy OCMS Code)	State	Date of Approval (Start Date) MM/YYYY	Orignal/Target DoC (Revised DoC) MM/YYYY	Orignal Cost Revised Cost in Rs. Crore	Cumulative Expenditure in Rs. Crore	Physical Progress (%)
572	4TH LINE - BHATAPARA-HATHBAND [8.8 KM] [PB-72/NR/2022-23] *(SECR)* (709815) (N22000574)	Chhattisgarh	09/2022 (05/2024)	01/2027 (12/2027)	177.03 (177.03)	4.68	5
573	4TH LINE - BHILAI-BHILAI NAGAR [8.8 KM] [PB-72/NR/2022-23] *(SECR)* (709816) (N22000575)	Chhattisgarh	09/2022 (05/2024)	02/2027 (02/2027)	177.34 (177.34)	1.91	7
574	4TH LINE - DADHAPARA-BELHA [9.2 KM] [PB-72/NR/2022-23] *(SECR)* (709817) (N22000576)	Chhattisgarh	09/2022 (05/2024)	11/2026 (11/2026)	169.06 (169.06)	21.27	64
575	4TH LINE RAJNANDGAON-DONGARHGARH [31.2 KM] [PB-72/NR/2022-23] *(SECR)* (709818) (N22000577)	Chhattisgarh	09/2022 (05/2024)	01/2027 (01/2027)	328.34 (328.34)	69.76	32
576	3RD AND 4TH LINE - SARAGBUNDIA AND MADWARANI *(SECR)* (709819) (N22000579)	Chhattisgarh	09/2022 (05/2025)	12/2026 (12/2026)	167.64 (167.64)	1.77	8
577	Redevelopment of New Delhi Railway Station and construction of associated infrastructure *(Rail Land Development Authority)* (613785) (-)	Delhi	01/2023 (06/2024)	12/2028 (-)	4744 (4744)	176.64	2
578	Development of New Bijwasan Railway Terminal *(Northern Railways)* (617379) (-)	Delhi	02/2008 (03/2013)	03/2020 (12/2026)	446.21 (446.21)	524.63	82
579	Anand Vihar-Tilak Bridge 3rd & 4th line *(CAO/C/NR)* (705583) (-)	Delhi	03/2013 (03/2013)	03/2023 (12/2027)	667 (667)	291.39	64
580	Kosamba Umarpada 70 Km *(PCE/WR)* (611918) (-)	Gujarat	07/2023 (07/2022)	03/2027 (-)	468 (468)	20.28	8
581	New Broad Gauge line between Naliya to Jakhau Port *(Western Railway [WR] - II)* (611943) (N22000550)	Gujarat	02/2023 (02/2023)	01/2028 (01/2028)	410.26 (410.26)	10.04	5
582	Petlad Bhadran 23 Kms *(Western Railway)* (611945) (N22000538)	Gujarat	05/2022 (05/2022)	05/2030 (05/2030)	307.11 (307.11)	13.66	17
583	Samlaya Timba Road 54 km *(PCE/WR)* (611970) (N22000540)	Gujarat	02/2023 (02/2023)	03/2030 (03/2030)	670.17 (670.17)	45.21	12
584	Samni Jambusar 24 km *(PCE/WR)* (611971) (N22000541)	Gujarat	05/2022 (05/2022)	03/2030 (03/2030)	350 (349.93)	70.64	31
585	Western Railway Samakhiali Gandhidham Quadrupiling 53 Kms *(Western Railway [WR] - II)* (611974) (-)	Gujarat	08/2023 (08/2023)	12/2026 (07/2027)	1430 (1430)	371.74	35
586	Dahod Creation of Infrastructure facilities for 9000 HP Electric locomotives Manufacturing at *(PCE/WR)* (611977) (-)	Gujarat	05/2022 (02/2023)	02/2025 (-)	487 (487)	222.88	53
587	Dahod Rolling Stock Workshop Provision of Infrastructure for CBS at *(PCE/WR)* (611978) (-)	Gujarat	11/2022 (03/2023)	03/2025 (-)	158 (158)	51.87	10
588	Sabarmati Setting up of Maintenance Facilities for Train Sets Phase ii *(Western Railway [WR] - II)* (611979) (-)	Gujarat	01/2023 (04/2023)	06/2025 (03/2026)	250 (250)	134.45	76
589	4th LINE BETWEEN BAREJADI NANDEJ-SANAND-AHMEDABAD BYPASS *(Western Railway WR - II)* (612072) (N22000532)	Gujarat	02/2023 (02/2023)	03/2027 (07/2028)	961.67 (961.67)	496.01	21
590	Redevelopment of Ahmedabad railway station and associated infrastructure on engineering, procurement and construction mode *(Rail Land Development Authority)* (613786) (-)	Gujarat	01/2023 (11/2023)	03/2028 (-)	2379 (2379)	850.69	25
591	Devbhumi Dwarka [Okha] - Kanalus Doubling *(Western Railway [WR] - II)* (618972) (-)	Gujarat	12/2025 (12/2025)	12/2028 (-)	1456.77 (1456.77)	0	0
592	Miyagam-Karjan-Dabhoi-Samlaya [GC] *(Western Railway [WR] - II)* (705458) (N22000142)	Gujarat	01/2017 (01/2017)	03/2021 (12/2026)	483.88 (1039.13)	649.25	42
593	Modasa-Shamlaji Road Railway Line Project *(Western Railway WR - II)* (706757) (N22000622)	Gujarat	09/2012 (04/2008)	03/2025 (03/2026)	262 (262)	354.69	64
594	Rajkot - Kanalus Doubling Project [111.2 Kms] *(Western Railway WR - II)* (706763) (N22000535)	Gujarat	10/2021 (12/2021)	10/2026 (06/2026)	1080.58 (1080.58)	898.28	80

All Ongoing Projects

FEBRUARY 2026

Sl.No	Project Name (Agency) (Project Code) (Legacy OCMS Code)	State	Date of Approval (Start Date) MM/YYYY	Orignal/Target DoC (Revised DoC) MM/YYYY	Orignal Cost Revised Cost in Rs. Crore	Cumulative Expenditure in Rs. Crore	Physical Progress (%)
595	NADIAD-PETLAD [37.26 KM] *(Railway)* (709812) (N22000539)	Gujarat	05/2022 (10/2023)	06/2030 (06/2030)	461.91 (461.91)	178.78	8
596	NEW BG LINE INTERSECTION [5 NOS] BETWEEN GERATPUR-SANAND & BOTAD-AHMEDABAD [16.51 KM] *(Western Railway [WR] - II)* (709813) (N22000551)	Gujarat	10/2022 (07/2025)	06/2028 (10/2027)	437.21 (437.21)	115.6	20
597	Bhiwani - Dobh Bahali Doubling Project [42.30 Km] *(North Western Railway [NWR])* (611884) (N22000604)	Haryana	02/2023 (02/2023)	02/2028 (02/2028)	471 (471)	250.05	68
598	Doubling between Pradhankunta-Patherih-Bhojudih of East Central Railway *(East Central Railway [ECR] - I)* (617372) (-)	Jharkhand	11/2022 (11/2022)	12/2025 (03/2026)	349.22 (349.22)	119.68	71
599	Koderma-Arigada Doubling 133.38 Km of East Central Railway *(East Central Railway [ECR] - I)* (617832) (-)	Jharkhand	06/2025 (06/2025)	12/2029 (-)	2887.11 (2887.11)	0	0
600	Gomoh - Flyover for DN trains *(East Central Railway [ECR] - I)* (705765) (N22000611)	Jharkhand	01/2018 (01/2018)	03/2026 (03/2026)	686 (686)	608.04	65
601	Lodhma - Piska - Link Line bypassing Hatia/Ranchi with Y connection *(South Eastern Railway [SER] - I)* (705785) (N22000508)	Jharkhand	08/2021 (03/2019)	06/2026 (05/2027)	473 (473)	292.09	5
602	Pradhan Kuntha Jn Line Doubling Project *(East Central Railway [ECR] - I)* (706837) (-)	Jharkhand	11/2022 (11/2022)	11/2027 (11/2027)	349.22 (349.22)	119.68	71
603	Construction of New BG line between Hassan to Belur [27 Km] *(South Western Railway [SWR] - II)* (400023) (N22000558)	Karnataka	03/2019 (12/2025)	04/2028 (04/2027)	749 (749)	0.94	0
604	Yeshvanthpur - Channasandra Doubling Project [21.70 Km] *(Karnataka Rail Infrastructure Development Company Limited [K-RIDE])* (703585) (N22000543)	Karnataka	04/2019 (10/2019)	03/2024 (03/2026)	314.1 (683.57)	165.59	55
605	New Railway Line between Ginigera and Raichur [165.57 km] *(South Western Railway [SWR] - II)* (705434) (-)	Karnataka	03/2008 (05/2009)	03/2019 (03/2027)	2565 (3034.98)	2190.61	66
606	Gadag-Wadi New Railway Line [257 km] *(South Western Railway [SWR] - II)* (705490) (N22000299)	Karnataka	04/2013 (08/2017)	03/2027 (12/2027)	2842 (6700)	1492.44	33
607	Kadur - Chickamagalur - Sakleshpur [93km] *(South Western Railway [SWR] - II)* (705492) (N22000486)	Karnataka	01/2014 (11/2016)	06/2025 (12/2025)	825 (825)	733.99	83
608	Bagalkot-Kudachi New Railway Line [142 km] *(South Western Railway [SWR] - II)* (705495) (N22000258)	Karnataka	10/2013 (11/2012)	03/2027 (01/2027)	1378 (1649)	767.97	35
609	Tumkur-Chitradurga-Davangere New Rail Line Project [191 km] *(South Western Railway [SWR] - II)* (705496) (N22000256)	Karnataka	10/2013 (01/2017)	03/2019 (12/2027)	1876 (1876)	518.36	14
610	Bangalore-Whitefield-Bangalore City-Krishnarajapuram [23.08 km] - Quadrupling *(South Western Railway [SWR] - II)* (705663) (N22000621)	Karnataka	02/2018 (06/2022)	02/2026 (02/2026)	493 (493)	281.96	84
611	SHIMOGA - SHIKARIPURA - RANEBENNUR [96 Km] *(South Western Railway [SWR] - II)* (705761) (N22000559)	Karnataka	09/2019 (02/2023)	12/2027 (06/2028)	1454 (1454)	81.71	12
612	Bangalore Suburban Railway Project *(Karnataka Rail Infrastructure Development Company Limited [K-RIDE])* (705941) (-)	Karnataka	10/2020 (10/2020)	12/2026 (03/2030)	15767 (15767)	2659.24	19
613	Belgaum-Dharwad via Kittur [73.10Km] *(South Western Railway [SWR] - II)* (706835) (N22000557)	Karnataka	09/2020 (03/2025)	12/2027 (03/2029)	1591 (1591)	0.38	0
614	Kumbalam-Turavur doubling project [15.59 Km] *(Ministry of Railways)* (705638) (N22000620)	Kerala	04/2023 (04/2023)	03/2027 (03/2027)	813 (802.8)	97.06	25
615	Ernakulam-Kumbalam doubling project [7.71 Km] *(SR-ERS)* (705639) (N22000619)	Kerala	04/2023 (04/2023)	03/2028 (02/2027)	601 (595.39)	299.77	22
616	Lalitpur-Satna, Rewa-Singrauli & Mahoba-Khajuraho *(North Central Railway)* (705480) (220100232)	Madhya Pradesh	01/2007 (03/1998)	03/2027 (12/2027)	8914 (8914)	6777.67	74
617	Katni - Bina Third Railway Line [279 km] *(West Central Railway WCR I)* (705651) (-)	Madhya Pradesh	06/2016 (01/2017)	03/2022 (12/2025)	2478.23 (4127.23)	3368.11	100

All Ongoing Projects

FEBRUARY 2026

Sl.No	Project Name (Agency) (Project Code) (Legacy OCMS Code)	State	Date of Approval (Start Date) MM/YYYY	Orignal/Target DoC (Revised DoC) MM/YYYY	Orignal Cost Revised Cost in Rs. Crore	Cumulative Expenditure in Rs. Crore	Physical Progress (%)
618	Satna-Rewa Railway Line Doubling Project *(West Central Railway [WCR] - II)* (705659) (N22000554)	Madhya Pradesh	11/2015 (08/2017)	03/2026 (03/2026)	500 (584)	562.48	86
619	Doubling of Katni - Singrauli Railway Line [261 km] *(Indian Railway Construction International Limited [IRCON])* (705660) (N22000351)	Madhya Pradesh	03/2016 (03/2017)	12/2025 (12/2025)	2445 (4377)	3285.42	100
620	Katni Grade Separator/Bye Pass *(Indian Railway Construction International Limited [IRCON])* (705661) (N22000416)	Madhya Pradesh	03/2016 (09/2017)	09/2024 (03/2026)	1248 (1248)	1759.07	95
621	Indore - Budni New Railway Line [198 kms] *(RVNL - II)* (705763) (N22000601)	Madhya Pradesh	08/2019 (10/2020)	09/2030 (09/2030)	7474 (7474)	2177.94	30
622	Nimach-Ratlam Doubling [133 Km] *(Western Railway [WR] - II)* (705933) (N22000536)	Madhya Pradesh	10/2021 (10/2021)	10/2027 (10/2027)	1095.88 (1095.88)	1284.91	94
623	DHULE [BORVIHIR] - NARDANA NEW LINE [50.60 KMS] *(Central Railway)* (400019) (N22000514)	Maharashtra	01/2019 (04/2023)	12/2026 (09/2027)	492.76 (1170.83)	476.12	25
624	Wardha-Nanded Via Yavatmal New BG Line *(Central Railway [CR] - II)* (400271) (N22000231)	Maharashtra	12/2017 (04/2008)	03/2025 (12/2026)	3445 (3445)	3002.93	50
625	AURANGABAD-ANKAI - DOUBLING PROJECT 98.25 Km *(South Central Railway [SCR] - II)* (611751) (-)	Maharashtra	05/2023 (05/2023)	03/2027 (-)	960.64 (960.64)	1042.36	2
626	Redevelopment of Chhatrapati Shivaji Maharaj Terminus [CSMT] and construction of associated infrastructure *(Rail Land Development Authority)* (613015) (-)	Maharashtra	04/2023 (07/2023)	03/2027 (-)	1813 (1813)	772.1	20
627	Gondia-Balharshah [Chanda Fort] Doubling [240 Km] *(South East Central Railway)* (617201) (-)	Maharashtra	04/2025 (04/2025)	03/2031 (-)	4373.04 (4373.04)	0.76	1
628	Doubling between Parbhani Parli Vaijanath stations 64.71 Km *(South Central Railway [SCR] - II)* (617215) (-)	Maharashtra	12/2023 (12/2023)	03/2028 (-)	769.93 (769.93)	88.63	0
629	Babupeth - Sasti New Rail Line [13.114 KMs] *(CentralRailway)* (617361) (-)	Maharashtra	10/2024 (10/2024)	03/2028 (-)	362.81 (362.81)	0.48	0
630	Double Chord line Between Nilaje-Kopar *(CentralRailway)* (617364) (-)	Maharashtra	01/2025 (01/2025)	07/2028 (-)	338.33 (205)	14.83	24
631	Ahmednagar - Beed - Parli - Vaijnath New Broad Gauge Line Railway Project [261.3 km] *(Central Railway [CR] - II)* (705356) (220100181)	Maharashtra	01/1999 (10/2002)	03/2026 (03/2026)	2538.67 (4957.27)	5107.68	98
632	Baramati Lonand New Line Project *(Central Railway)* (705357) (N22000615)	Maharashtra	03/2016 (03/1999)	03/2027 (03/2027)	138.48 (1843.9)	947.27	60
633	Wadsa-Gadchiroli *(South East Central Railway)* (705479) (N22000480)	Maharashtra	05/2017 (03/2012)	03/2027 (03/2027)	1886 (1886)	768.46	55
634	3rd Line Kalyan - Kasara [67.35 Kilometres] *(Central Railway)* (705498) (N22000233)	Maharashtra	09/2015 (09/2015)	12/2026 (12/2026)	792.89 (1395.79)	1035.45	71
635	3rd Line Wardha - Sewagram - Nagpur *(Central Railway [CR] - II)* (705500) (N22000250)	Maharashtra	09/2015 (05/2016)	12/2025 (10/2026)	540.02 (916.53)	803.15	88
636	3rd Line Wardha - Ballarshah [132 Kilometres] *(Central Railway [CR] - II)* (705502) (N22000356)	Maharashtra	03/2016 (12/2016)	12/2025 (02/2026)	1384.72 (2033.59)	1754.28	98
637	Pune - Miraj-Londa [467 Kilometres] *(Central Railway)* (705503) (N22000359)	Maharashtra	06/2016 (06/2016)	02/2025 (08/2025)	4027.53 (4872.52)	5180.25	100
638	Doubling of Daund Manmad Line [247.6 km] *(Central Railway)* (705504) (N22000360)	Maharashtra	10/2017 (03/2017)	12/2025 (03/2026)	2081.27 (3267.06)	3026.08	92
639	4th Line Wardha - Nagpur [78.7 Kilometres] *(Central Railway [CR] - II)* (705505) (N22000362)	Maharashtra	04/2017 (05/2018)	12/2025 (10/2026)	637.95 (1214.69)	1048.45	88
640	3rd Line Manmad - Jalgaon [160 Kilometres] *(Central Railway [CR] - II)* (705506) (N22000361)	Maharashtra	05/2017 (04/2018)	12/2024 (08/2025)	1035.16 (1870)	1810.5	100

All Ongoing Projects

FEBRUARY 2026

Sl.No	Project Name (Agency) (Project Code) (Legacy OCMS Code)	State	Date of Approval (Start Date) MM/YYYY	Orignal/Target DoC (Revised DoC) MM/YYYY	Orignal Cost Revised Cost in Rs. Crore	Cumulative Expenditure in Rs. Crore	Physical Progress (%)
641	Solapur-tuljapur-Osmanabad *(Central Railway)* (705735) (N22000513)	Maharashtra	08/2018 (12/2023)	03/2027 (03/2028)	904.92 (3295.74)	1200.56	12
642	Nagpur- Nagbhir Railway Line Gauge Conversion Project *(MRIDC)* (705799) (N22000629)	Maharashtra	10/2019 (04/2020)	12/2025 (12/2025)	1400 (1400)	1472	80
643	Mumbai Urban Transport Project [MUTP] - PHASE II *(Mumbai Rail Vikas Corporation Ltd.[MRVC])* (706779) (N22000092)	Maharashtra	05/2008 (04/2008)	03/2014 (12/2027)	8087 (8087)	7462.88	88
644	Mumbai Urban Transport Project [MUTP] Phase-IIIA *(Mumbai Rail Vikas Corporation Ltd.[MRVC])* (706780) (N22000627)	Maharashtra	04/2019 (04/2019)	12/2027 (12/2027)	33690 (33690)	3217.51	20
645	Mumbai Urban Transport Project Phase-III *(Mumbai Rail Vikas Corporation Ltd.[MRVC])* (706781) (-)	Maharashtra	11/2016 (12/2016)	03/2022 (12/2026)	10947 (10947)	6143.85	70
646	Jiribam-Imphal new line project *(Northeast Frontier Railway [NFR])* (705391) (220100288)	Manipur	03/2013 (12/2007)	12/2026 (06/2029)	14323 (21885.9)	15849.48	71
647	Marikuppam - Kuppam New Line Project [23.70 Km] *(South Western Railway [SWR] - II)* (705491) (N22000308)	Multi-States (Andhra Pradesh, Karnataka)	04/2012 (10/2018)	06/2026 (06/2026)	297 (297)	145.15	21
648	Rayadurg-Tumkur via Kalyandurg New Line [207 km] *(South Western Railway [SWR] - II)* (705494) (N22000279)	Multi-States (Andhra Pradesh, Karnataka)	03/2008 (07/2010)	09/2015 (02/2028)	2496 (2496)	1857.59	71
649	Renigunta, Wadi & Gooty Bypass Railway Project *(South Central Railway [SCR] - II)* (705610) (N22000587)	Multi-States (Andhra Pradesh, Karnataka)	04/2016 (04/2016)	12/2025 (03/2026)	302 (543)	588.42	89
650	Doubling between Mudkhed Medchal & Mahbubnagar Dhone section 417.88 Km *(South Central Railway [SCR] - II)* (617212) (-)	Multi-States (Andhra Pradesh, Maharashtra, Telangana)	08/2023 (08/2023)	03/2029 (-)	4686.09 (4686.09)	1455.26	2
651	Vizianagaram - Titlagarh 3rd line [272 Km including By - pass line of 7.68 KM] *(RVNL - II)* (400253) (N22000409)	Multi-States (Andhra Pradesh, Odisha)	06/2016 (11/2016)	12/2025 (12/2026)	4803 (6669.91)	6166.7	95
652	Doubling of Kottavalasa-Koraput Rail Line [189 KM] *(East Coast Railway [ECoR] - II)* (705512) (N22000377)	Multi-States (Andhra Pradesh, Odisha)	12/2015 (01/2016)	03/2022 (03/2028)	2500 (2500)	2123.59	72
653	Tindivanam-Nagari New Line Project [184.5 km] *(Ministry of Railways)* (400275) (N22000085)	Multi-States (Andhra Pradesh, Tamil Nadu)	07/2008 (10/2008)	09/2025 (03/2028)	3631 (3631)	1209.16	16
654	Doubling between Motumari Vishnupuram - 88.81 Km and Rail over Rail - RoR at Motumari - 10.877 Km *(South Central Railway [SCR] - II)* (616857) (-)	Multi-States (Andhra Pradesh, Telangana)	02/2024 (03/2025)	03/2029 (-)	1595.55 (1595.55)	100.88	2
655	Doubling of Guntur Bibinagar 239 Km *(South Central Railway [SCR] - II)* (617211) (-)	Multi-States (Andhra Pradesh, Telangana)	08/2023 (08/2023)	03/2029 (-)	2853.23 (2853.23)	201.51	2
656	Rail Connectivity to Errupalem Amravati Namburu 57 Km *(South Central Railway [SCR] - II)* (617214) (-)	Multi-States (Andhra Pradesh, Telangana)	11/2024 (11/2024)	03/2027 (-)	2047.4 (2047.4)	55.12	0
657	Kazipet-Vijayawada 3rd line with electrification [220 km] *(South Central Railway [SCR] - II)* (705612) (N22000261)	Multi-States (Andhra Pradesh, Telangana)	03/2013 (08/2014)	02/2025 (12/2025)	1953 (3363)	4629.45	94
658	Vijayawada - Kazipet Byepass line *(South Central Railway [SCR] - II)* (705632) (N22000586)	Multi-States (Andhra Pradesh, Telangana)	04/2016 (04/2016)	01/2025 (12/2025)	647 (904)	1144.62	93
659	Murkongselek-Pasighat *(Northeast Frontier Railway [NFR] - II)* (705401) (N22000208)	Multi-States (Arunachal Pradesh, Assam)	02/2011 (03/2023)	03/2025 (12/2026)	435 (1250)	828.77	66
660	Lumding Furkating Doubling Project 140 km *(Northeast Frontier Railway [NFR])* (616701) (-)	Multi-States (Assam, Nagaland)	02/2024 (01/2025)	02/2028 (-)	2123.7 (2123.7)	64.07	1
661	Dimapur [Dhansiri]-Sukhobi Kohima [Zubza] NL [82.5 Km] *(Northeast Frontier Railway [NFR] - II)* (705392) (N22000124)	Multi-States (Assam, Nagaland)	08/2015 (02/2016)	03/2025 (12/2029)	6663 (6663)	6082.94	41
662	New Delhi- Howrah Speed Booster[160Kmph] Project *(PCE/NCR)* (705794) (-)	Multi-States (Bihar, Delhi, Jharkhand, Uttar Pradesh, West Bengal)	09/2019 (09/2019)	03/2024 (-)	6684.81 (6684.81)	127.03	0
663	Multi tracking of Son Nagar-Andal 374.53 rkm & 814.38 tkm *(East Central Railway [ECR] - I)* (616699) (-)	Multi-States (Bihar, Jharkhand)	08/2023 (08/2023)	03/2028 (-)	12333.57 (12333.6)	716.07	16

All Ongoing Projects

FEBRUARY 2026

Sl.No	Project Name (Agency) (Project Code) (Legacy OCMS Code)	State	Date of Approval (Start Date) MM/YYYY	Orignal/Target DoC (Revised DoC) MM/YYYY	Orignal Cost Revised Cost in Rs. Crore	Cumulative Expenditure in Rs. Crore	Physical Progress (%)
664	Koderma-Tilaiya New Line ***(East Central Railway [ECR] - I)*** **(705375)** **(220100305)**	Multi-States (Bihar, Jharkhand)	11/2004 (03/2002)	02/2025 (02/2026)	1626 (2486.62)	2176.48	95
665	Pirpainti - Jasidih [100.52 Km] New BG line ***(Eastern Railway [ER] - I)*** **(705385)** **(N22000219)**	Multi-States (Bihar, Jharkhand)	03/2014 (03/2022)	03/2028 (03/2028)	2555 (2555)	1107.03	61
666	NER Provision of Automatic Block Signalling on Gorakhpur Cantt[Excl] Chhapra Gramin & Burhwal Jn [Excl] Sitapur Jn section of high density routes ***(North Eastern Railway [NER])*** **(611669)** **(-)**	Multi-States (Bihar, Uttar Pradesh)	NA (06/2023)	03/2027 (03/2028)	380.47 (380.47)	245.6	20
667	Gorakhpur-Valmikinagar Doubling project ***(NER)*** **(617224)** **(-)**	Multi-States (Bihar, Uttar Pradesh)	08/2023 (03/2024)	12/2027 (-)	1120 (1120)	345.7	26
668	Chhapra-Ballia Patch Doubling ***(North Eastern Railway [NER])*** **(705562)** **(N22000134)**	Multi-States (Bihar, Uttar Pradesh)	03/2013 (12/2015)	02/2025 (03/2026)	963 (1046)	914.38	95
669	Katihar Kumedpur & Katihar Mukuria BG Doubling Project ***(Northeast Frontier Railway [NFR])*** **(617245)** **(-)**	Multi-States (Bihar, West Bengal)	08/2022 (08/2022)	08/2026 (02/2027)	942.64 (942.64)	512.59	63
670	Gondia - Dongargarh 4th line [84 Km] ***(South Eastern Central Railway)*** **(618978)** **(-)**	Multi-States (Chhattisgarh, Maharashtra)	10/2025 (10/2025)	10/2030 (-)	2222.53 (2222.53)	0	0
671	Rajnandgaon - Nagpur [Kalumna] Third Railway Line [228.30 km] ***(South East Central Railway [SECR] - II)*** **(705617)** **(N22000420)**	Multi-States (Chhattisgarh, Maharashtra)	09/2016 (12/2016)	12/2024 (06/2026)	3545 (3545)	3607.2	96
672	Sardega -Bhalumuda New Double line [37.24 Km] ***(SECR)*** **(617390)** **(-)**	Multi-States (Chhattisgarh, Odisha)	09/2024 (09/2024)	03/2028 (-)	1281.81 (1281.81)	128.06	3
673	Jagdalpur-Koraput ***(East Coast Railway [ECoR] - II)*** **(705511)** **(N22000376)**	Multi-States (Chhattisgarh, Odisha)	12/2015 (03/2016)	03/2024 (12/2026)	1547 (1547)	1356.59	93
674	Jharsuguda-Bilaspur Fourth Railway Line [206 km] ***(SECR)*** **(705616)** **(N22000484)**	Multi-States (Chhattisgarh, Odisha)	09/2016 (09/2016)	10/2024 (03/2026)	2140 (2979)	2233.03	95
675	Mumbai-Ahmedabad High Speed Rail Project- 508 km ***(National High Speed Rail Corporation [NHSRC])*** **(705728)** **(N22000463)**	Multi-States (Dadra & Nagar Haveli and Daman & Diu, Gujarat, Maharashtra)	03/2015 (09/2017)	08/2027 (12/2029)	108000 (108000)	87754.89	58
676	Raising of speed to 160 kmph/200 kmph on existing New Delhi-Mumbai route incl. Vadodara-Ahmedabad ***(PCE/WR)*** **(705793)** **(-)**	Multi-States (Delhi, Gujarat, Madhya Pradesh, Maharashtra, Rajasthan)	09/2019 (09/2019)	03/2024 (03/2026)	6806.44 (8095.12)	9478.55	66
677	Hospet - Tinaighat - Vasco Rail Doubling Project ***(RVNL - II)*** **(705650)** **(N22000297)**	Multi-States (Goa, Karnataka)	03/2010 (07/2012)	03/2027 (12/2027)	5060 (5060)	5289.93	86
678	Hospet-Hubli-Vasco da Gama Line Electrification Project ***(RVNL)*** **(706950)** **(-)**	Multi-States (Goa, Karnataka)	07/2015 (05/2018)	03/2023 (06/2026)	744.49 (1122.62)	1155.29	99
679	Western Dedicated Freight Corridor ***(DFCCIL)*** **(705237)** **(N22000464)**	Multi-States (Gujarat, Haryana, Maharashtra, Rajasthan, Uttar Pradesh)	02/2008 (01/2012)	03/2022 (12/2025)	51101 (124005)	124623	96
680	New line Dahod-Indore via Sardarpur, Jabuwa and Dhar ***(Western Railway [WR] - II)*** **(705453)** **(N22000139)**	Multi-States (Gujarat, Madhya Pradesh)	06/2012 (06/2012)	02/2027 (02/2027)	456.07 (3516.77)	3976.3	52
681	Chhota Udaipur - Dhar New Line Project [157 km] ***(Western Railway [WR] - II)*** **(705454)** **(N22000138)**	Multi-States (Gujarat, Madhya Pradesh)	11/2008 (01/2014)	12/2025 (12/2025)	1794 (1794)	1816.87	80
682	MUMBAI CENTRAL VIRAR VADODARA AHMEDABAAD TRAIN PROTECTION SYSTEM 500 RKM ***(Western Railway)*** **(611452)** **(N22000434)**	Multi-States (Gujarat, Maharashtra)	09/2019 (03/2023)	12/2025 (12/2026)	311 (311)	263.42	93
683	Taranga Hill-Abu Road via Ambaji ***(North Western Railway [NWR])*** **(400022)** **(N22000592)**	Multi-States (Gujarat, Rajasthan)	07/2022 (07/2022)	07/2030 (07/2030)	2798 (2798)	2311.66	30
684	LUNI- SAMDARI- BHILDI DOUBLING ***(North Western Railway [NWR])*** **(616842)** **(-)**	Multi-States (Gujarat, Rajasthan)	02/2024 (02/2024)	07/2027 (-)	3085.59 (3085.59)	629.16	20
685	Chandigarh-Baddi New Rail Line- 36 km ***(Northen Railway [NR])*** **(705424)** **(N22000467)**	Multi-States (Haryana, Himachal Pradesh)	02/2018 (02/2018)	12/2026 (12/2026)	1540 (1540.13)	577.91	41
686	Rewari - Kathuwas Doubling Project [27.72 Km] ***(North Western Railway [NWR])*** **(611861)** **(N22000606)**	Multi-States (Haryana, Rajasthan)	02/2023 (12/2022)	06/2027 (06/2027)	352 (352)	302.47	75

All Ongoing Projects

FEBRUARY 2026

Sl.No	Project Name (Agency) (Project Code) (Legacy OCMS Code)	State	Date of Approval (Start Date) MM/YYYY	Orignal/Target DoC (Revised DoC) MM/YYYY	Orignal Cost Revised Cost in Rs. Crore	Cumulative Expenditure in Rs. Crore	Physical Progress (%)
687	Bhanupalli-Bilaspur-Beri New Railway Line Project ***(RVNL - II)*** **(705428)** (N22000273)	Multi-States (Himachal Pradesh, Punjab)	03/2009 (04/2015)	12/2026 (12/2027)	13447 (13447)	7412.03	62
688	Doubling of Hatia [Ranchi]-Bondamunda Rail Line - 159 km ***(South Eastern Railway - JH)*** **(705628)** (N22000396)	Multi-States (Jharkhand, Odisha)	03/2016 (02/2017)	06/2025 (06/2026)	3029 (3029.04)	2569.83	90
689	Buramara-Chakulia new line [59.96 km] ***(South Eastern Railway [SER] - I)*** **(616588)** (-)	Multi-States (Jharkhand, Odisha, West Bengal)	08/2024 (12/2024)	12/2029 (-)	1459.13 (1459.13)	7.02	0
690	Chandil - Anara - Damodar - 3rd line [121.26 km] ***(CAO/C/SER)*** **(616227)** (-)	Multi-States (Jharkhand, West Bengal)	09/2024 (07/2025)	09/2029 (-)	1932.01 (1932.01)	1.94	0
691	KHARAGPUR-ADITYAPUR THIRD RAIL LINE- 132 KM ***(RVNL - I)*** **(705668)** (N22000595)	Multi-States (Jharkhand, West Bengal)	09/2016 (01/2018)	03/2025 (06/2026)	3250 (3250)	3266.58	97
692	Hotgi-Kudgi-Gadag Doubling Project ***(South Western Railway [SWR] - II)*** **(705662)** (N22000333)	Multi-States (Karnataka, Maharashtra)	04/2014 (01/2016)	12/2024 (03/2026)	1878 (2459)	2763.97	93
693	Baiyyappanahalli - Hosur Doubling Project [48 km] ***(Karnataka Rail Infrastructure Development Company Limited [K-RIDE])*** **(703586)** (N22000542)	Multi-States (Karnataka, Tamil Nadu)	04/2019 (02/2019)	03/2024 (01/2026)	498.7 (748.7)	681.63	87
694	Ratlam-Mhow-Khandwa-Akola Gauge Conversion ***(Western Railway [WR] - II)*** **(705457)** (N22000120)	Multi-States (Madhya Pradesh, Maharashtra)	04/2008 (03/2010)	03/2027 (09/2028)	1656.25 (6499.86)	4606.71	83
695	Itarsi - Nagpur Third Railway Line [280 km] ***(Central Railway [CR] - II)*** **(705507)** (N22000358)	Multi-States (Madhya Pradesh, Maharashtra)	09/2016 (09/2016)	03/2027 (12/2027)	2449.91 (2506.68)	2039.27	55
696	RATLAM- DUNGARPUR VIA BANSWARA NEW LINE PROJECT ***(North Western Railway [NWR])*** **(617406)** (-)	Multi-States (Madhya Pradesh, Rajasthan)	10/2015 (05/2023)	03/2028 (-)	2417.24 (2417.24)	6.79	8
697	Gwalior - Seopurkala with extension to Kota [Gauge Conversion] ***(North Central Railway)*** **(705419)** (N22000148)	Multi-States (Madhya Pradesh, Rajasthan)	03/2011 (07/2018)	03/2025 (02/2026)	2913 (2913)	2144.59	88
698	Ramganjmandi-Bhopal New Line Project [276.50 km] ***(West Central Railway [WCR] - II)*** **(705481)** (220100314)	Multi-States (Madhya Pradesh, Rajasthan)	03/2001 (10/2004)	12/2025 (12/2027)	3032 (5073)	3996.02	80
699	Nimach-Badi Sadri New Rail Line Project ***(Western Railway [WR] - II)*** **(705764)** (-)	Multi-States (Madhya Pradesh, Rajasthan)	04/2017 (09/2021)	03/2026 (06/2026)	495 (825)	230	61
700	Mathura-Jhansi Third Railway Line [274 Km] ***(RVNL - II)*** **(705667)** (N22000501)	Multi-States (Madhya Pradesh, Rajasthan, Uttar Pradesh)	12/2015 (03/2018)	12/2024 (12/2026)	5961 (5961)	5083.99	94
701	Jhansi - Bina Third Railway Line [153 Km] ***(CAO/C/NCR)*** **(705598)** (N22000496)	Multi-States (Madhya Pradesh, Uttar Pradesh)	09/2016 (03/2018)	03/2022 (03/2026)	2002 (2002)	1893.71	95
702	Jhansi-Khairar-Manikpur & Khirar-Bhimsen ***(North Central Railway)*** **(705608)** (N22000495)	Multi-States (Madhya Pradesh, Uttar Pradesh)	03/2018 (04/2019)	03/2026 (03/2026)	4330 (4330)	2597.21	65
703	Third Line [new] between Kazipet - Balharshah with electrification [201.04 Km] ***(South Central Railway [SCR] - II)*** **(705613)** (N22000367)	Multi-States (Maharashtra, Telangana)	09/2016 (10/2016)	01/2025 (11/2025)	2595 (3071)	3865.25	94
704	Narayangarh-Bhadrak 3rd line ***(South Eastern Railway [SER] - I)*** **(705629)** (N22000506)	Multi-States (Odisha, West Bengal)	03/2019 (03/2017)	12/2025 (06/2026)	2400 (3425.32)	2520.47	68
705	Nagapattinam-Tiruturaipundi and Karaikal-Peralam New Line ***(Ministry of Railways)*** **(400223)** (N22000626)	Multi-States (Puducherry, Tamil Nadu)	07/2008 (01/2019)	03/2027 (03/2028)	713 (981)	633.24	80
706	Sivok-Rangpo New Rail Line ***(Indian Railway Construction International Limited [IRCON])*** **(705432)** (N22000102)	Multi-States (Sikkim, West Bengal)	10/2009 (05/2010)	05/2015 (12/2027)	7877 (11775)	10312.14	92
707	Sainthia, Sitarampur, Mughalsarai, Allahabad & Etawah - Bypass Line Project ***(Eastern Railway [ER] - I)*** **(602797)** (N22000631)	Multi-States (Uttar Pradesh, West Bengal)	08/2017 (12/2017)	03/2027 (03/2027)	461.64 (461.64)	237.42	20
708	Jharsuguda-Barpali-Sardega Ph II Works- Rail Connectivity for Coal Loading Bulb at Barpali. ***(South Eastern Railway [SER] - I)*** **(400006)** (-)	Odisha	10/2021 (10/2021)	10/2025 (12/2026)	808.99 (808.99)	565.72	34
709	Proposed 6 nos Road Over Bridge [ROB] at different locations under MCL Talcher Under Deposit Scheme. ***(East Coast Railway [ECoR] - II)*** **(400045)** (-)	Odisha	08/2022 (07/2022)	03/2025 (01/2025)	168.32 (168.32)	69.85	82

All Ongoing Projects

FEBRUARY 2026

Sl.No	Project Name (Agency) (Project Code) (Legacy OCMS Code)	State	Date of Approval (Start Date) MM/YYYY	Orignal/Target DoC (Revised DoC) MM/YYYY	Orignal Cost Revised Cost in Rs. Crore	Cumulative Expenditure in Rs. Crore	Physical Progress (%)
710	Doubling of Lingaraj SILO connectivity of NTPC line and augmentation of NTPC exchange yard and NTPC Block Cabin. ***(East Coast Railway [ECoR] - II)*** **(400047)** (-)	Odisha	08/2022 (06/2022)	12/2024 (12/2026)	210 (210)	37.26	50
711	Doubling of lines connecting the loading spurs in Talcher Yard. ***(East Coast Railway [ECoR] - II)*** **(400048)** (-)	Odisha	09/2022 (06/2022)	12/2024 (04/2026)	186.21 (186.21)	95.57	87
712	Brundamal-Jharsuguda- flyover connection for joining downline ***(East Coast Railway [ECoR] - II)*** **(400232)** (N22000521)	Odisha	01/2014 (01/2014)	12/2026 (12/2026)	297 (297)	224.39	49
713	3rd & 4th line between Sarla - Sason [8 km] [PB 73/2023-24/NR] ***(East Coast Railway [ECoR] - II)*** **(612834)** (-)	Odisha	04/2023 (04/2023)	12/2025 (-)	252 (252)	105.8	75
714	Bangriposi-Gorumahisani new line [85.60 km] ***(CAO/C/SER)*** **(616586)** (-)	Odisha	08/2024 (09/2025)	12/2029 (-)	2269.49 (2269.49)	4.42	0
715	Badampahar-Kendujhargarh new line [82.06 km] ***(CAO/C/SER)*** **(616587)** (-)	Odisha	08/2024 (09/2025)	12/2029 (-)	1875.72 (1875.72)	1.96	0
716	Flyover between Siju and Paradeep coaching Yard to avoid Surface crossing of trains ***(East Coast Railway [ECoR] - II)*** **(616694)** (-)	Odisha	04/2023 (10/2025)	07/2028 (-)	200.77 (200.77)	30	2
717	Paradeep - Badabandha 3rd & 4th Line / 18.51kms ***(East Coast Railway [ECoR] - II)*** **(616695)** (-)	Odisha	08/2023 (04/2025)	11/2028 (-)	300.15 (300.15)	0.1	5
718	New Line between Junagarh - Nabarangpur [116.21 Km] ***(Indian Railway)*** **(618995)** (-)	Odisha	08/2024 (08/2025)	08/2030 (-)	2864.51 (2864.51)	0	0
719	Khurda-Bolangir New Broad Gauge Rail Link [301km] ***(East Coast Railway [ECoR] - II)*** **(705358)** (220100284)	Odisha	03/1994 (03/2001)	12/2026 (12/2026)	3792 (5089)	5464.43	91
720	Talcher-Bimlagarh New Railway Line ***(East Coast Railway [ECoR] - II)*** **(705359)** (220100328)	Odisha	03/2004 (12/2004)	03/2025 (03/2029)	1928 (1928)	2049.18	52
721	Bhadrak-Nergundi Third Line ***(East Coast Railway [ECoR] - II)*** **(705510)** (N22000316)	Odisha	10/2015 (04/2015)	11/2024 (01/2026)	1284 (1284)	1325.03	92
722	Koraput - Singapur Railway Doubling ***(East Coast Railway [ECoR] - II)*** **(705513)** (N22000379)	Odisha	12/2015 (12/2015)	12/2027 (03/2028)	2362 (2362)	1923.14	73
723	Jarapada- Budhapank with flyover at Talcher road 3rd and 4th Line ***(East Coast Railway [ECoR] - II)*** **(705514)** (N22000380)	Odisha	11/2015 (12/2015)	11/2018 (03/2027)	1000 (810.02)	443.96	59
724	3rd & 4th Railway Line Project from Salegaon to Budhapank via Rajathgarh. ***(East Coast Railway [ECoR] - II)*** **(705515)** (N22000381)	Odisha	07/2013 (12/2015)	03/2026 (03/2026)	1173 (2092)	2096.3	86
725	Jeypore-Navarangpur New Rail Line Project ***(East Coast Railway [ECoR] - II)*** **(705741)** (N22000517)	Odisha	07/2017 (04/2023)	07/2028 (12/2029)	748 (748)	14.27	1
726	Jeypore-Malkanagiri New Railway Line Project ***(East Coast Railway [ECoR] - II)*** **(705742)** (N22000516)	Odisha	02/2018 (12/2023)	07/2033 (07/2033)	2344 (2344)	493.99	20
727	Khurda Road - Balangir Electrification of Railway Track Project ***(Ministry of Railways)*** **(706898)** (-)	Odisha	09/2018 (09/2019)	03/2021 (-)	267.61 (267.61)	0	0
728	GANDHAMARDAN IRON ORE MINES TO GOALDIH STATION/12.76kms ***(East Coast Railway [ECoR] - II)*** **(709811)** (N22000520)	Odisha	09/2022 (05/2025)	09/2027 (09/2027)	190 (189.93)	0	0
729	Jaynagar-Bijalpura, incl. extn. Bet, Bijalpura-Bardibas [Nepal] ***(East Central Railway [ECR] - I)*** **(705362)** (N22000181)	Offshore	08/2015 (03/2011)	03/2022 (03/2026)	819 (819)	580.51	75
730	North Region Video Surveillance Project ***(RCIL)*** **(705298)** (-)	PAN India	06/2020 (04/2023)	03/2024 (-)	274.39 (274.39)	0	48
731	Ludhiana- Killa Raipur Railway Doubling Project ***(Railway)*** **(705783)** (N22000584)	Punjab	03/2019 (12/2022)	03/2025 (02/2027)	237.64 (238)	137.07	57
732	Devgarh Madariya - Nathdwara Gauge Conversion [82.54 Km] part of Marwar - Mavli Gauge Conversion [152 Km] ***(North Western Railway [NWR])*** **(611849)** (N22000608)	Rajasthan	01/2023 (01/2023)	06/2028 (06/2028)	968.92 (968.92)	239.88	65

All Ongoing Projects

FEBRUARY 2026

Sl.No	Project Name (Agency) (Project Code) (Legacy OCMS Code)	State	Date of Approval (Start Date) MM/YYYY	Orignal/Target DoC (Revised DoC) MM/YYYY	Orignal Cost Revised Cost in Rs. Crore	Cumulative Expenditure in Rs. Crore	Physical Progress (%)
733	Devgarh Madariya - Nathdwara Gauge Conversion [82.54 Km] part of Marwar - Mavli Gauge Conversion [152 Km] *(North Western Railway [NWR])* (611855) (-)	Rajasthan	NA (01/2023)	01/2027 (-)	968.92 (968.92)	620.46	65
734	Maintenance cum workshop depot for Vande Bharat Sleeper Trains as per conditions under WTA 527 *(WPO/Patna)* (611929) (-)	Rajasthan	09/2022 (06/2023)	12/2024 (-)	166.86 (166.86)	0	0
735	PUSHKAR- MERTA CITY NEW LINE *(North Western Railway [NWR])* (616841) (-)	Rajasthan	02/2024 (02/2024)	12/2026 (-)	799.64 (799.64)	76.51	7
736	AJMER- CHANDERIYA DOUBLING *(North Western Railway [NWR])* (616843) (-)	Rajasthan	02/2024 (02/2024)	06/2027 (-)	1634.79 (1634.79)	280.16	12
737	SADULPUR - CHURU DOUBLING PROJECT *(North Western Railway [NWR])* (617403) (-)	Rajasthan	01/2024 (01/2024)	06/2026 (-)	468.64 (468.64)	148.29	70
738	POKHRAN - RAMDEVRA New Line *(North Western Railway [NWR])* (617404) (-)	Rajasthan	04/2025 (04/2025)	03/2028 (-)	189.21 (189.21)	0	0
739	NATHDWARA- NATHDWARA TOWN NL *(North Western Railway [NWR])* (617408) (-)	Rajasthan	03/2019 (04/2024)	03/2027 (-)	166.33 (166.33)	101.49	13
740	Dholpur - Sirmuttra Gauge Conversion *(North Central Railway)* (705482) (N22000158)	Rajasthan	03/2022 (04/2020)	02/2019 (02/2027)	747 (747)	457.84	48
741	Gudha-Thatha Mithri Construction of Railway Track Project *(North Western Railway [NWR])* (705752) (N22000593)	Rajasthan	04/2019 (04/2019)	11/2026 (11/2026)	819.48 (967.06)	397.18	99
742	Sawai Madhopur-Jaipur Railway Line Project *(North Western Railway [NWR])* (705912) (-)	Rajasthan	02/2024 (04/2023)	03/2027 (-)	1203.89 (1203.89)	163.65	14
743	Agra Fort-Bandikui Doubling Line Project *(CAO/C/NCR)* (705919) (N22000553)	Rajasthan	06/2022 (02/2021)	06/2027 (06/2027)	1390 (1390)	409.97	63
744	Sawaimadhopur Bye Pass Line Project *(North Western Railway [NWR])* (706866) (N22000607)	Rajasthan	12/2022 (01/2023)	03/2026 (05/2027)	304 (304)	65.94	75
745	Phase II extension of MRTS from Velachery to St Thomas Mount *(Ministry of Railways)* (400280) (N22000028)	Tamil Nadu	11/2007 (11/2008)	07/2025 (09/2025)	734 (734.01)	484.91	99
746	Redevelopment of Chennai Egmore Station *(Ministry of Railways)* (613002) (-)	Tamil Nadu	05/2022 (10/2022)	03/2026 (-)	842 (842)	340	0
747	Coach Production Factory Upgradation Project *(CPM/ICF)* (705244) (-)	Tamil Nadu	12/2017 (07/2018)	12/2021 (-)	520 (520)	192.25	0
748	Doubling between Bhadrachalam Road and Dornakal *(South Central Railway [SCR] - II)* (616856) (-)	Telangana	08/2023 (04/2025)	04/2029 (-)	770.12 (770.12)	64.7	0
749	Railway Manufacturing Unit *(RVNL - II)* (617409) (-)	Telangana	07/2016 (02/2023)	12/2026 (03/2026)	521.36 (521.36)	458.81	83
750	Kazipet Wagon Overhauling Project *(RVNL)* (705252) (-)	Telangana	09/2017 (07/2017)	12/2023 (-)	385 (385)	0	0
751	Manoharabad-Kothapalli New Rail Line [151 km] *(South Central Railway [SCR] - II)* (705437) (N22000032)	Telangana	07/2016 (01/2017)	03/2027 (12/2027)	1160 (2781)	2694.04	71
752	Bahraich-Shravasti-Balrampur-Siddharthnagar -Santkabir nagar *(North Eastern Railway [NER])* (400204) (N22000569)	Uttar Pradesh	10/2018 (03/2017)	10/2030 (10/2030)	4939.78 (4939.78)	971.42	8
753	Sahjanwa-Dohrighat *(North Eastern Railway [NER])* (400205) (N22000565)	Uttar Pradesh	08/2019 (03/2017)	03/2029 (03/2029)	1319.75 (1319.75)	480.79	3
754	Varanasi-Pt. Deen Dayal Upadhyaya multitracking 15km including construction of new Rail-cum-Road Bridge across Ganga River. *(Northern Railways)* (617213) (-)	Uttar Pradesh	10/2024 (10/2025)	10/2029 (-)	2464.46 (2464.46)	0	0
755	Anandnagar - Ghugli via Maharajganj New line 52.7 km *(Construction NER)* (617252) (-)	Uttar Pradesh	10/2023 (11/2023)	03/2028 (-)	958.27 (958.27)	623.93	23

All Ongoing Projects

FEBRUARY 2026

Sl.No	Project Name (Agency) (Project Code) (Legacy OCMS Code)	State	Date of Approval (Start Date) MM/YYYY	Orignal/Target DoC (Revised DoC) MM/YYYY	Orignal Cost Revised Cost in Rs. Crore	Cumulative Expenditure in Rs. Crore	Physical Progress (%)
756	Chunar-Chopan doubling project *(North Central Railway)* (617284) (-)	Uttar Pradesh	08/2023 (01/2025)	03/2028 (-)	1423.96 (1423.96)	96.76	14
757	Surface triangle line bet. Bhadura stn and new crossing stn Karma *(East Central Railway [ECR] - I)* (617333) (-)	Uttar Pradesh	10/2022 (05/2024)	02/2027 (-)	199.96 (199.96)	3.27	0
758	Doubling between Jaunpur Jn - Zaffarabad 6.28 km *(M/S SRC company Infra Private Limited)* (617370) (-)	Uttar Pradesh	03/2023 (02/2025)	01/2027 (-)	180.66 (180.66)	4	15
759	Burhwal Gonda 3rd line *(North Eastern Railway [NER])* (705567) (N22000468)	Uttar Pradesh	11/2017 (07/2019)	03/2025 (01/2026)	1016 (1118)	1039.67	88
760	Janghai-Pratapgarh- Amethi *(CAO/C/II/NR)* (705588) (N22000583)	Uttar Pradesh	11/2017 (03/2017)	03/2025 (03/2026)	722 (1194)	1650.58	70
761	Lalitpur-Birari with flyover at Lalitpur- 16 Km *(North Central Railway)* (705766) (N22000546)	Uttar Pradesh	03/2017 (11/2017)	12/2024 (01/2026)	304.44 (356)	245.11	83
762	Allahabad-Bamhrauli Flyover Construction & 4th Railway Line Project *(North Central Railway)* (705771) (-)	Uttar Pradesh	04/2019 (10/2020)	03/2026 (03/2026)	494 (494)	376.99	70
763	Mughalsarai-Allahabad, 3rd line *(North Central Railway)* (705772) (N22000544)	Uttar Pradesh	12/2015 (03/2016)	12/2026 (03/2027)	2649 (2649.44)	1824.33	68
764	Aligarh -Daud Khan Flyover Construction & 3rd Railway Line Project *(CAO/C/NCR)* (705774) (N22000562)	Uttar Pradesh	04/2019 (09/2020)	01/2025 (03/2027)	758 (779.49)	460.42	82
765	Bhandai - Flyover for Etawah bound down train- 10 Km *(North Central Railway [NCR] - II)* (705777) (-)	Uttar Pradesh	07/2020 (04/2021)	02/2026 (02/2027)	250.18 (250.18)	115.71	8
766	Bhatni-Aurnihar with electrification excluding Indara-Mau *(RVNL - I)* (705780) (N22000598)	Uttar Pradesh	03/2018 (03/2017)	12/2024 (03/2026)	2529 (2529.46)	2080.46	94
767	Barabanki-Malhaur 3rd & 4th Railway Line Project *(Ministry of Railways)* (705782) (N22000590)	Uttar Pradesh	01/2019 (04/2017)	03/2025 (08/2026)	407 (407)	383.58	77
768	Allahabad division - Aligarh - Harduaganj Flyover *(North Central Railway)* (705918) (N22000545)	Uttar Pradesh	04/2020 (02/2021)	10/2026 (03/2027)	1457 (1457)	400.19	14
769	Rishikesh-Karnaprayag New Rail Line- 125 km *(RVNL - II)* (705429) (N22000406)	Uttarakhand	11/2016 (08/2018)	12/2025 (12/2028)	38953 (38953)	27881.09	73
770	Kalinarayanpur-Krishnanagar Doubling Alongwith Krishnanagar - Chapra New Line And Naihati-Ranaghat 3rd Line. *(Eastern Railway [ER] - I)* (400247) (N22000624)	West Bengal	07/2015 (11/2005)	02/2027 (02/2027)	1000 (1000)	1060.34	70
771	Tarakeshwar-Bishnupur New Line [82.47 km] *(Eastern Railway [ER] - I)* (400273) (220100272)	West Bengal	03/2001 (02/2008)	03/2019 (02/2026)	1189 (1542)	1365.49	96
772	Dum Dum Airport-New Garia via Rajarhat-Construction of Metro Railway *(RVNL - II)* (400277) (N22000110)	West Bengal	03/2010 (10/2011)	12/2025 (03/2026)	8964 (8964)	8543.75	86
773	Construction of Balurghat-Hilli new BG Line *(Northeast Frontier Railway [NFR])* (612096) (N22000206)	West Bengal	12/2010 (12/2010)	03/2027 (03/2027)	1209 (1181.57)	434.5	15
774	SER Upgradation of maintenance infrastructure at Shalimar into Vande Bharat Chair Car maintenance cum workshop depot. *(South Eastern Railway - JH)* (617345) (-)	West Bengal	03/2024 (12/2024)	10/2026 (-)	226.87 (226.87)	43.32	45
775	Joka-BBD Bag new metro project *(RVNL - II)* (705730) (N22000111)	West Bengal	03/2010 (04/2010)	12/2026 (12/2029)	4835 (10362)	4868.71	51
776	Noapara-Barasat via Bimanbandar - Construction of Metro railway [18 km] *(Metro Railway, Kolkata)* (706776) (N22000108)	West Bengal	11/2010 (03/2010)	08/2026 (03/2029)	4830 (4830)	3258.95	32
777	Baranagar-Barrackpore and Dakshineshwar- Construction of Metro Railway *(RVNL - II)* (706777) (N22000109)	West Bengal	03/2010 (03/2010)	12/2026 (12/2030)	2298 (2734)	393.02	17
	Total (245)				**690121.29**	**561724.48**	

All Ongoing Projects

FEBRUARY 2026

Sl.No	Project Name (Agency) (Project Code) (Legacy OCMS Code)	State	Date of Approval (Start Date) MM/YYYY	Orignal/Target DoC (Revised DoC) MM/YYYY	Orignal Cost Revised Cost in Rs. Crore	Cumulative Expenditure in Rs. Crore	Physical Progress (%)
	Ministry of Road Transport & Highways						
	Roads & Highways						
778	Rehabilitation and up-gradation of section to Intermediate/2-Lane with hard shoulder from Km 107.760 to Km 129.445 After Middle strait to Humphrey, Km 130.600 to Km 138.00 After Humphrey to Kadamtala & Km 155.00 to Km 181.0 End of Jarwa to Rangat of NH-04 in UT of A&N on EPC Package-IIIA ***(NHIDCL)*** **(619184)** (-)	Andaman & Nicobar	02/2018 (03/2024)	09/2025 (-)	207.45 (376.48)	0	54
779	Rehabilitation and up-gradation and completion of balance work of section from Km 155.00 to Km 181.00 End of Jarwa to Rangat of NH -4 Total length 26 Km to Intermediate Lane/2-lane with hard shoulders in the UT of A&N Islands on EPC basis - Package-III.B Balance work ***(NHIDCL)*** **(619185)** (-)	Andaman & Nicobar	02/2018 (05/2024)	10/2025 (-)	183.56 (333.12)	0	43
780	Construction of Balance works of Major Bridge over Middle Strait Creek between Km.106.590 to km108.553 of NH-04 connecting South Andaman & Baratang Island in the Union Territory of Andaman & Nicobar Islands on EPC basis ***(NHIDCL)*** **(619186)** (-)	Andaman & Nicobar	03/2015 (05/2024)	02/2026 (-)	262.96 (371.88)	0	9
781	Rehabilitation and Up-gradation from Km 170700 Bhadrachalam to Km 234567 Konta on NH-30 to Two lane with Paved Shoulder in the State of Andra Pradesh on EPC mode. ***(MoRTH)*** **(617907)** (N24001953)	Andhra Pradesh	12/2021 (09/2022)	09/2024 (-)	436.09 (436.09)	54.38	89
782	Tadipatri Bypass Km 0000 to Km 6285 of 4-Lane on NH-67 in Anantapuramu district of AP state under NHO on EPC Mode under Annual Plan 2022-23 ***(MoRTH)*** **(617949)** (N24002145)	Andhra Pradesh	03/2023 (03/2024)	03/2026 (-)	159.66 (159.66)	45.77	69
783	Gudivada Town 2 RoB, and Road improvement NH-165 ***(MoRTH)*** **(617984)** (N24000989)	Andhra Pradesh	03/2022 (05/2023)	05/2025 (-)	317.22 (317.22)	0	67
784	Widening to two lane with paved shoulders from Km 0/0 to 64/020 Pamarru to Akiveedu ***(MoRTH)*** **(617985)** (N24000983)	Andhra Pradesh	03/2020 (11/2021)	11/2023 (02/2024)	529.54 (588.65)	0	67
785	Kurnool/Kadapa Border-Jammalamadugu section of NH-167K i.e. Design Ch. Km 248010 to km 269900 to 2 ***(MoRTH)*** **(617986)** (N24001537)	Andhra Pradesh	03/2023 (12/2024)	12/2026 (-)	292.63 (292.63)	0	40
786	Nandyala-Kurnool/Kadapa Border section of NH-167K i.e. Km 186/000 to Km 250/000Design Ch.186000 to 248010 to 2LPS ***(MoRTH)*** **(617987)** (-)	Andhra Pradesh	10/2024 (09/2025)	09/2027 (-)	691.81 (691.81)	0	14
787	Sangameswaram - Atmakuru section from Km 96 to Km 124 & Velegodu- Nandyal section including Nandyal Bypass from Km 143/6 to 185/9 NH-167K ***(MoRTH)*** **(617988)** (-)	Andhra Pradesh	10/2024 (07/2025)	07/2027 (-)	776.17 (644.14)	0	3
788	Construction of bypass road to Adoni town connecting NH-167 Hagari - Jadcharla road from km.62/700 to 71/400 in Kurnool District in the State of Andhra Pradesh. ***(MoRTH)*** **(617990)** (N24002025)	Andhra Pradesh	03/2023 (02/2024)	11/2025 (-)	242 (242)	78.49	95
789	Rehabilitation and up-gradation of NH-167 from Km 14/900 to Km70/000 Design Ch. 14/900 to 69/700 Chintakunta to Adoni section to two lane with paved shoulders in the State of Andhra Pradesh under Corridor Approach through Engineering, Procurement ***(MoRTH)*** **(617991)** (N24001278)	Andhra Pradesh	11/2016 (05/2017)	05/2019 (11/2020)	290.15 (290.15)	36.42	92
790	4-laning of Puttaparthi-Koduru Section of NH-342 ***(MoRTH)*** **(618013)** (-)	Andhra Pradesh	10/2022 (11/2023)	11/2025 (-)	1318.59 (909.19)	347.55	79
791	Rehabilitation and Up-gradation of existin of road from 2-lane to 2-lane with paved shoulders from km. 0.00 to km 53.590 total length-53.590 km of Raychoti to Vempalli section of NH-440 in the State of Andhra Pradesh on EPC mode. ***(MoRTH)*** **(618037)** (N24001934)	Andhra Pradesh	12/2021 (05/2022)	05/2024 (-)	439.82 (359.52)	163.34	74
792	Gorantla - Hindupur section from Km 120/300 to 165/000 of NH716G in the State of Andhra Pradesh ***(MoRTH)*** **(618052)** (-)	Andhra Pradesh	10/2024 (08/2025)	08/2027 (-)	808.7 (808.7)	0	5
793	Muddanur to B. Kothapalli section of NH-716G from Km. 0/000 to Km. 56/500 56.500 Km in the State of Andhra Pradesh on EPC mode Job no. 741 ***(MoRTH)*** **(618053)** (-)	Andhra Pradesh	10/2024 (08/2025)	08/2027 (-)	1019.97 (1019.97)	0	0
794	Dornala to Kunta Junction from Design Chainage Km 244000 to 267990 section of NH-765 Package-2 ***(MoRTH)*** **(618062)** (N24002147)	Andhra Pradesh	12/2022 (03/2024)	09/2025 (-)	244.83 (244.83)	0	84

All Ongoing Projects

FEBRUARY 2026

Sl.No	Project Name (Agency) (Project Code) (Legacy OCMS Code)	State	Date of Approval (Start Date) MM/YYYY	Orignal/Target DoC (Revised DoC) MM/YYYY	Orignal Cost Revised Cost in Rs. Crore	Cumulative Expenditure in Rs. Crore	Physical Progress (%)
795	Kondamodu to Perecherla Section Design Ch. Km 000 to Km 49917 of NH-167AG to to 4LPS ***(MoRTH)*** **(618101)** (-)	Andhra Pradesh	10/2024 (04/2025)	04/2027 (-)	881.61 (881.61)	0	25
796	Rehabilitation and upgradation from Km 22300 to 58635 of MudireddyPalle to Kadapa/Nellore Border via porumamilla Section of NH 167 Two Lane with paved Shoulder in ***(MoRTH)*** **(618103)** (-)	Andhra Pradesh	03/2022 (10/2024)	04/2026 (-)	279.29 (279.29)	126.11	41
797	Rehabilitation and upgradation of NH 326A from km 0/0 to 41/979 excluding km 2/255 to 3/372 and km 36/820 to 38/275 Odisha border to Narasamapeta to two lane with paved Shoulders in the State of Andhra Pradesh under NHO on EPC Mode ***(MoRTH)*** **(618125)** (-)	Andhra Pradesh	03/2018 (09/2018)	03/2020 (03/2021)	228.32 (228.32)	70.6	100
798	Widening to two lane with paved shoulder of Rampachodavaram - Koyyuru section of NH 516E from Km 43700 to Km 113820 in the State of Andhra Pradesh on EPC mode Job No. 737 ***(MoRTH)*** **(618145)** (N24001263)	Andhra Pradesh	03/2022 (01/2023)	01/2025 (-)	568.12 (568.12)	298.7	92
799	Widening and Reconstruction of existing road to four lane from Km.56400 to Km 120300 i.e. from B.Kothapalli Junction to Gorantla excluding Kadiri Bypass from Km 70200 to Km 77105 of NH 716G in the State of Andhra Pradesh on EPC mode Job no. 742 ***(MoRTH)*** **(618161)** (N24001416)	Andhra Pradesh	03/2022 (09/2023)	12/2025 (-)	839.98 (839.98)	353.87	99
800	Rehabilitation and upgradation of NH-167AD from Macherla to Dachepalli via Paluvai Junction, Rentachinthala, Gurazala from Km.0.000 to 43.659 to two lane with paved shoulders in the state of Andhra Pradesh job-729 ***(MoRTH)*** **(618191)** (N24001951)	Andhra Pradesh	01/2022 (01/2023)	01/2025 (-)	403.22 (403.22)	224.46	98
801	Duttalur at NH-565 Junction to Kavali Joining on NH-16 Chainage Km. 36/400 to Km. 107/224 excluding the stretch from Km 101.880 to 105.300 67.404 Km of NH-167BG from in the State of Andhra Pradesh on EPC mode ***(MoRTH)*** **(618192)** (N24001942)	Andhra Pradesh	03/2021 (07/2022)	07/2024 (-)	423.67 (423.67)	0	81
802	Widening of Existing Road to Two Lane with Paved Shoulder Configuration from Km 0.00 to 26.000 & Km 45.200 To 59.622 Of NH 365BB in the State of Andhra Pradesh Under Annual Plan 2023-24 through EPC Mode ***(MoRTH)*** **(618193)** (-)	Andhra Pradesh	01/2024 (04/2025)	12/2026 (-)	368.63 (368.63)	20.87	10
803	Rehabilitation and upgradation of New NH 544DD from design Chainage Km. 56/000 to 102/20 of Kalyandrg - Molakalmuru Section ***(MoRTH)*** **(618194)** (N24000937)	Andhra Pradesh	03/2018 (08/2018)	02/2020 (11/2021)	294.13 (285.29)	287.94	98
804	Rehabilitation and Up-gradation of Dhindi - Digamarru section from Km 126/510 to Km 135/740 of NH -214New NH -216 and digamarru -Losari section from Km 0/000 tp Km 34/230 of NH-214 ANew Nh-216 to two lane with paved shoulder in the state of AP-NH ***(MoRTH)*** **(618236)** (-)	Andhra Pradesh	02/2016 (05/2016)	05/2018 (07/2020)	316.06 (288.76)	14.32	100
805	Rehabilitation and Up-gradation of Pasarlapudi to Dhindi section from Km 105/170 to Km 126/510 of NH -214 New NH -216 to two lane with paved shoulder in the state of Andhra Pradesh under NHDP-IV ***(MoRTH)*** **(618237)** (N24000969)	Andhra Pradesh	03/2017 (09/2017)	09/2019 (05/2024)	263.45 (263.45)	151.56	98
806	Rehabilitation and Up-gradation of Thimmapuram to Gurajanapalli section from Km 26/150 to Km 41/161 of NH - 214 New NH - 216 to two lane with paved shoulder in the state of Andhra Pradesh under NHDP-IV ***(MoRTH)*** **(618238)** (N24000964)	Andhra Pradesh	08/2016 (01/2017)	07/2018 (06/2025)	350.61 (432.91)	233.92	98
807	Rehabilitation & Upgradation of NH214New NH-216 from Km 34/230 to Km 84/550 Losari to Machavaram Section to two lane with paved shoulder in the state of Andhrapradesh under NHDP-IV through Engineering, Procurement& Construction EPC mode. ***(MoRTH)*** **(618239)** (-)	Andhra Pradesh	03/2016 (09/2016)	09/2018 (10/2023)	445.22 (459.37)	0	98
808	Construction of Paderu bypass Km 0000 to Km 13000 of 2- lane with paved shoulder on NH-516E ***(MoRTH)*** **(618254)** (N24002148)	Andhra Pradesh	03/2023 (01/2025)	07/2026 (-)	244.43 (244.43)	1.66	3
809	Two laning with paved shoulders of Lambasingi to Paderusection of NH 516E ***(MoRTH)*** **(618255)** (N24002142)	Andhra Pradesh	04/2020 (11/2023)	11/2025 (-)	361.24 (358.05)	90.68	23
810	Rehabilitation and Upgradation to 2-lane with paved should ders Sir, configuration of Chaprathipalem to Lambasingi section Km 165500 to Km 205000 of NH-516E in the State of Andhra Pradesh under Green National Highways Corridor Project GNHCP with the loan assistance of World Bank on EPC mode ***(MoRTH)*** **(618256)** (N24001958)	Andhra Pradesh	08/2020 (10/2022)	10/2024 (-)	311.22 (311.22)	181.09	76

All Ongoing Projects

FEBRUARY 2026

Sl.No	Project Name (Agency) (Project Code) (Legacy OCMS Code)	State	Date of Approval (Start Date) MM/YYYY	Orignal/Target DoC (Revised DoC) MM/YYYY	Orignal Cost Revised Cost in Rs. Crore	Cumulative Expenditure in Rs. Crore	Physical Progress (%)
811	Rehabilitation and Upgradation to 2-lane with paved shoulders configuration of Koyyuru to Chaprathipalem section Km 120000 to Km 165500 of NH-516E in the State of Andhra Pradesh under Green National Highways Corridor Project GNHCP with the loan assistance of World Bank on EPC mode ***(MoRTH)*** **(618257)** (N24001957)	Andhra Pradesh	08/2020 (07/2022)	07/2024 (10/2025)	349.29 (349.29)	228.78	86
812	Two laning with paved shoulders of Gondiguda to Araku uptoBhallaguda section of NH 516E ***(MoRTH)*** **(618258)** (N24001956)	Andhra Pradesh	08/2020 (09/2021)	09/2023 (04/2024)	296.66 (289.11)	237.52	91
813	Two laning with paved shoulders of Paderu to GundigudaSection of NH 516E ***(MoRTH)*** **(618259)** (N24001386)	Andhra Pradesh	08/2020 (03/2021)	03/2023 (03/2024)	222.61 (222.61)	122.52	100
814	Bangalore Chennai Expressway Phase-II Pkg-II from km.96.000 to Km 127.000 Baireddypalle to Bangarupalem section ***(National Highways Authority of India [NHAI])*** **(618475)** (N24001985)	Andhra Pradesh	02/2021 (06/2023)	06/2025 (06/2026)	2548.04 (2548.04)	1079.25	86
815	Bangalore Chennai Expressway Phase-II Pkg-III from km.127.000 to Km 156.000 Bangarupalem to Gudipala section ***(National Highways Authority of India [NHAI])*** **(618476)** (N24001821)	Andhra Pradesh	11/2020 (10/2022)	10/2024 (-)	1407.33 (1407.33)	675.64	99
816	Construction of 6 lane elevated corridor including its approaches from Km. 629880 to Km. 634470 Design Chainage of NH-16 in Ranasthalam Town portion in the state of Andhra Pradesh on EPC Mode under NHO. ***(National Highways Authority of India [NHAI])*** **(618524)** (-)	Andhra Pradesh	07/2024 (03/2025)	03/2027 (-)	257.98 (192.85)	37.1	26
817	Construction of flyover at Gammon Junction at Km.903.265 on NH16 including vent at Diwancheruvu junction at Km.902.308 Blackspot ID No.AP03299 in Andhra Pradesh on EPC mode under NHO ***(National Highways Authority of India [NHAI])*** **(618525)** (-)	Andhra Pradesh	03/2025 (10/2025)	10/2027 (-)	326.61 (223.29)	5.34	5
818	6L of Gundugolanu Design km 1023.280 to Kalaparru Design km 1050.680 of NH-5 New NH-16 ***(National Highways Authority of India [NHAI])*** **(618526)** (-)	Andhra Pradesh	10/2018 (01/2020)	07/2021 (04/2022)	665.59 (665.59)	474.59	95
819	Six Laning of Vijayawada Bypass from Gollapudi to Chinnakakani in Vijayawada - Gundugolanu Section from km. 30.00 to km. 47.881 Pkg-IV ***(National Highways Authority of India [NHAI])*** **(618527)** (N24001301)	Andhra Pradesh	01/2020 (07/2021)	01/2024 (-)	1194.57 (1757.82)	683.18	98
820	6L of Anandapuram Pendurthi Anakapalli Section from km. 681.000 to km. 731.780 of NH-16 ***(National Highways Authority of India [NHAI])*** **(618579)** (-)	Andhra Pradesh	01/2018 (01/2019)	07/2021 (11/2021)	2527 (2957.25)	240.35	100
821	Nandigama Bypass and Kanchikacherla bypass ***(National Highways Authority of India [NHAI])*** **(618629)** (-)	Andhra Pradesh	11/2017 (03/2018)	06/2019 (04/2022)	416.07 (444.58)	63.84	98
822	6L Korlam-Kantakapalle Section of NH-130CD Road from Km 421.100 to Km 445.100 Pkg-3 ***(National Highways Authority of India [NHAI])*** **(618682)** (-)	Andhra Pradesh	02/2021 (02/2022)	02/2024 (-)	1112.7 (1127.63)	669.27	99
823	Renigunta - Poyya - Naidupeta km 124.60 to km 183.4 of NH 71 ***(National Highways Authority of India [NHAI])*** **(618700)** (N24001824)	Andhra Pradesh	03/2020 (01/2022)	01/2024 (10/2024)	1863.09 (2510.14)	1336.54	98
824	6L Access Controlled Greenfield Highway from Kodur Ch. 0000 to Vanavolu Ch. 24300 of [NH-544G] Package-1 ***(National Highways Authority of India [NHAI])*** **(618712)** (N24001841)	Andhra Pradesh	01/2023 (02/2024)	02/2026 (-)	912.94 (798.25)	331.07	82
825	6L Access Controlled Greenfield Highway from Yerragudipadu Ch. 129000 to Audireddipalle Ch. 160000 of [NH 544G] Package-6 ***(National Highways Authority of India [NHAI])*** **(618713)** (N24001846)	Andhra Pradesh	02/2023 (02/2024)	02/2026 (-)	1200.42 (1019.69)	178.35	28
826	6L Access Controlled Greenfield Highway from Nallacheruvu palli Ch. 96300 to Yerragudipadu Ch. 129000 of [NH-544G] Package-5 ***(National Highways Authority of India [NHAI])*** **(618714)** (N24001845)	Andhra Pradesh	02/2022 (02/2024)	02/2026 (-)	1253.26 (1095.78)	297.2	51
827	6L Access Controlled Greenfield Highway from Odulapalle Ch. 72000 to Nallacheruvu-palli Ch. 96300 of [NH-544G]Package-4 ***(National Highways Authority of India [NHAI])*** **(618715)** (N24001844)	Andhra Pradesh	01/2023 (02/2024)	02/2026 (-)	1058.9 (946.1)	367.65	70
828	6L Access Controlled Greenfield Highway from Vankarakunta Ch. 45700 to Odulapalle Ch. 72000 of [NH-544G]Package-3 ***(National Highways Authority of India [NHAI])*** **(618716)** (N24001843)	Andhra Pradesh	12/2022 (03/2024)	03/2026 (-)	992.91 (888.07)	279.56	69
829	6L Access Controlled Greenfield Highway from Vanavolu Ch. 24300 to Vankarakunta Ch. 45700 of [NH-544G] Package-2 ***(National Highways Authority of India [NHAI])*** **(618717)** (N24001842)	Andhra Pradesh	01/2023 (03/2024)	03/2026 (-)	750.81 (626.91)	203.15	78

All Ongoing Projects

FEBRUARY 2026

Sl.No	Project Name (Agency) (Project Code) (Legacy OCMS Code)	State	Date of Approval (Start Date) MM/YYYY	Orignal/Target DoC (Revised DoC) MM/YYYY	Orignal Cost Revised Cost in Rs. Crore	Cumulative Expenditure in Rs. Crore	Physical Progress (%)
830	6L Access Controlled Greenfield Highway from Kavulakuntla Ch. 196000 to Narayanmpet Ch. 203500Package-09 ***(National Highways Authority of India [NHAI])*** **(618718)** (-)	Andhra Pradesh	02/2023 (02/2025)	02/2027 (-)	1092.18 (956.4)	118.58	29
831	6L Access Controlled Greenfield Highway from Mallapalle Ch. 176000 to Kavulakuntla Ch. 196000 Package-08 ***(National Highways Authority of India [NHAI])*** **(618719)** (N24001848)	Andhra Pradesh	02/2023 (02/2024)	02/2026 (-)	909.02 (751.81)	226.03	50
832	6L Access Controlled Greenfield Highway from Audireddipalle Ch. 160000 to Mallapalle Ch. 176000Package-07 ***(National Highways Authority of India [NHAI])*** **(618720)** (N24001847)	Andhra Pradesh	02/2023 (03/2024)	03/2026 (-)	987.1 (848.06)	296.63	60
833	6L Access Controlled Greenfield Highway from Chandrasekharapuram Ch. 228000 to Polavaram Ch. 260000of [NH-544G] Package-11 ***(National Highways Authority of India [NHAI])*** **(618721)** (N24002123)	Andhra Pradesh	02/2023 (02/2024)	02/2026 (07/2026)	1292.65 (1110.33)	298.63	51
834	Khammam-Devarapalle Pkg IV [4L Access Controlled Greenfield from Recherla village to Gurvaygudem village Design Chainage 105236 to 132664] ***(National Highways Authority of India [NHAI])*** **(618748)** (N24001476)	Andhra Pradesh	11/2020 (09/2022)	09/2024 (05/2025)	569.37 (752.02)	355.88	100
835	Khammam-Devarapalle Pkg V [4L Access Controlled Greenfield from Gurvaygudem village to Devarapalle village Design Chainage 132664 to 162126 ***(National Highways Authority of India [NHAI])*** **(618749)** (N24001477)	Andhra Pradesh	12/2020 (09/2022)	09/2024 (06/2025)	711.94 (926.48)	407.99	96
836	4L PS Mydukur - Badvel from Km 585.820 to Km 630.960 of NH-67 ***(National Highways Authority of India [NHAI])*** **(618759)** (N24001849)	Andhra Pradesh	05/2022 (09/2023)	09/2025 (-)	1063.57 (1103.87)	467.8	90
837	4L of Pileru to Kalur Section from Km 55.900 to Km 92.800 & Km 94.500 to Km 95.717 of NH-71Package-II ***(National Highways Authority of India [NHAI])*** **(618777)** (N24001986)	Andhra Pradesh	03/2022 (10/2023)	11/2025 (-)	1877.47 (592.85)	246.05	98
838	4L of Madanapalle to Pileru Section from Km 0.000 to Km 55.900 of NH-71Package-I ***(National Highways Authority of India [NHAI])*** **(618778)** (N24001823)	Andhra Pradesh	02/2022 (01/2023)	01/2025 (06/2025)	1877.47 (1994.1)	1105.01	94
839	Development of 4L Road from Samarlakota to Achampeta Junction as part of Kakinada Port Connectivity to NH-16 Rajanagaram Junction in East Godavari District ***(National Highways Authority of India [NHAI])*** **(618803)** (N24001856)	Andhra Pradesh	09/2022 (08/2023)	08/2025 (-)	645.63 (750.2)	569.44	84
840	Dedicated Port road to Krishnapatnam Port Package-I from Km. 0.000 to Km. 18.000 ***(National Highways Authority of India [NHAI])*** **(618804)** (N24000811)	Andhra Pradesh	03/2018 (12/2018)	12/2020 (-)	348.72 (341.36)	65.96	75
841	6L Connectivity to Port Road from Sabbavaram Sheelanagar-NH516C ***(National Highways Authority of India [NHAI])*** **(618805)** (-)	Andhra Pradesh	12/2024 (02/2026)	02/2028 (-)	977.33 (977.33)	0	0
842	Improvement of 4L road to 6L road and 4L dedicated Port Roads for the Port connectivity road from Convent junction to Sheelanagar Junction ***(National Highways Authority of India [NHAI])*** **(618806)** (-)	Andhra Pradesh	01/2023 (02/2024)	02/2026 (-)	685.99 (680.21)	444.34	79
843	4L Greenfield Road connecting North and South industrial cluster of Khandaleru Creek near Krishnapatnam port at Thamminapatnam to Mollur from Km 0.0 to Km 16.046, Part I & 6L extension of dedicated port road of NH-67 Km 18.0 to Km 19.3, Part II ***(National Highways Authority of India [NHAI])*** **(618807)** (N24001979)	Andhra Pradesh	08/2022 (09/2023)	09/2025 (-)	609.43 (559.98)	446.52	73
844	4 Laning of NH-544D from Km 0.000 to km 37.000 of Anantapur- Muchukota section Pkg-1 ***(National Highways Authority of India [NHAI])*** **(618826)** (N24001980)	Andhra Pradesh	10/2022 (07/2023)	07/2025 (-)	907.76 (905.98)	440.84	91
845	4 Laning of NH-544D from Km 37.000 to km 69.000 of Muchukota- Bugga section Pkg-2 ***(National Highways Authority of India [NHAI])*** **(618827)** (N24001983)	Andhra Pradesh	10/2022 (08/2023)	08/2025 (-)	1097.57 (1055.23)	320.17	70
846	4L PS from Mandlem Existing Km. 38.000/Design Km.30.600 to Atmakur Existing Km.73.000/Design Km 66.115 of NH340C Package2 ***(National Highways Authority of India [NHAI])*** **(618919)** (N24001984)	Andhra Pradesh	03/2023 (11/2023)	11/2025 (-)	887.28 (913.03)	374.39	99
847	Access Controlled Highway of 4 Lane with Paved Shoulders from TN/AP Border Design Chainage Km 6151 to Puttur Design Chainage Km 81540 of NH-716 & 6 Lane with Paved Shoulders from Mallavaram to Renigunta ***(National Highways Authority of India [NHAI])*** **(618920)** (-)	Andhra Pradesh	03/2024 (12/2024)	12/2026 (-)	1346.82 (1260.37)	128.38	30
848	Six Laning of Vijayawada Bypass from Chinna Avutapalli to Gollapudi in Vijayawada - Gundugolanu Section from km. 0.00 to km. 30.00 Pkg-III ***(National Highways Authority of India [NHAI])*** **(619076)** (-)	Andhra Pradesh	01/2020 (02/2021)	02/2023 (03/2024)	1581.24 (1883.71)	694.54	98
849	6L Jakkuva Korlam Section of NH-130CD Road from km 396.800 to km 421.100 Pkg 2 ***(National Highways Authority of India [NHAI])*** **(619111)** (N24001837)	Andhra Pradesh	02/2021 (03/2022)	03/2024 (07/2024)	840.51 (840.51)	495.8	99

All Ongoing Projects

FEBRUARY 2026

Sl.No	Project Name (Agency) (Project Code) (Legacy OCMS Code)	State	Date of Approval (Start Date) MM/YYYY	Orignal/Target DoC (Revised DoC) MM/YYYY	Orignal Cost Revised Cost in Rs. Crore	Cumulative Expenditure in Rs. Crore	Physical Progress (%)
850	6L Kantakapalle Sabbavaram Section of NH-130CD Road from Km 445.100 to Km 464.662 Pkg-4 ***(National Highways Authority of India [NHAI])*** **(619112)** (N24001836)	Andhra Pradesh	02/2021 (10/2022)	10/2024 (-)	1012.57 (1012.57)	508.13	81
851	6L Access Controlled Greenfield Highway from Narayanmpet Ch. 203500 to Chandrasekharpuram Ch. 228000Package-10 ***(National Highways Authority of India [NHAI])*** **(619123)** (N24002122)	Andhra Pradesh	02/2023 (02/2024)	02/2026 (06/2026)	813.66 (678.21)	167.91	54
852	6L Access Controlled Greenfield Highway from Polavaram Ch. 260000 to Marripudi Ch. 285500 of [NH-544G]Package-12 ***(National Highways Authority of India [NHAI])*** **(619124)** (N24002124)	Andhra Pradesh	02/2023 (02/2024)	02/2026 (05/2026)	747.29 (626.83)	204.06	63
853	6L Access Controlled Greenfield Highway from Somavarappadu Ch.314.600 to Muppavaram Ch.343240 of [NH-544G] Package-14 ***(National Highways Authority of India [NHAI])*** **(619125)** (N24002126)	Andhra Pradesh	02/2023 (02/2024)	02/2026 (05/2026)	1103.9 (943.66)	161.75	39
854	6L Access Controlled Greenfield Highway from Marripudi Ch. 285500 to Somavarappadu Ch. 314600 of [NH-544G] Package-13 ***(National Highways Authority of India [NHAI])*** **(619126)** (N24002125)	Andhra Pradesh	02/2023 (02/2024)	02/2026 (-)	976.41 (798.71)	259.73	73
855	6L of Naidupeta Junction - Turpukanupur Section from km 57.046 to km 91.927 ***(National Highways Authority of India [NHAI])*** **(619140)** (N24001981)	Andhra Pradesh	08/2022 (10/2023)	10/2025 (-)	1398.84 (965.58)	274.15	35
856	Construction of four lane access controlled highway from Chillakuru cross road to Turpu KanupurPart 1 of Package - II km 0.000 131.500 of NH - 16 to km 23.770 on New NH-516W including sixlane flyover and approaches on NH-16 length km 1.050 and six lane access controlled from TurpuKanupur to Port South Gate Part 2 of Package - II km 23.770 to km 35.015 on New NH-516W inthe state of Andhra Pradesh on HAM Mode under Bharatmala Pariyojana Phase I ***(National Highways Authority of India [NHAI])*** **(619141)** (N24002033)	Andhra Pradesh	08/2022 (12/2023)	12/2025 (-)	864.2 (844.39)	294.13	46
857	Balance works in AP Portion and punch list items in TN & AP portion of NH-205 ***(National Highways Authority of India [NHAI])*** **(619160)** (-)	Andhra Pradesh	10/2022 (07/2023)	01/2025 (-)	166.52 (113.46)	98.26	100
858	Construction of 2-lane road of Potin to Pangin section of NH-13 from Km 163.59 to Km 206.66 Package-5 on EPC Mode in the State of Arunachal Pradesh under Arunachal Pradesh Package of Roads and Highways of SARDP-NE [Job No SARDP-NE/P-P/Pkg-A/NH-13/Ar.Pr./PWD/2018-19/116] ***(MoRTH)*** **(617892)** (N24001297)	Arunachal Pradesh	03/2019 (11/2020)	11/2023 (07/2024)	450.65 (450.65)	308.61	96
859	4-Laning of Itanagar to Bandardewa section of NH-415from km 40430 to km 51735 Package-Bon EPC Mode in the state of Arunachal Pradesh Job NO. 415/Ar. P/2020-21/031 ***(MoRTH)*** **(618033)** (N24001375)	Arunachal Pradesh	06/2020 (12/2021)	12/2024 (-)	496.47 (496.47)	156.97	50
860	Construction of Intermediate Lane with Hard Shoulder of Hunli to Hayuliang Package-III from design Km 60.000 to Km 121.500 Design Length 61.500 km, Greenfield Section of Frontier Highway NH-913 in the State of Arunachal Pradesh on EPC Mode Pkg-3 ***(NHIDCL)*** **(618401)** (-)	Arunachal Pradesh	02/2024 (07/2025)	07/2028 (-)	1418.67 (1418.67)	0	1
861	Construction of Intermediate Lane with Hard Shoulder of Hunli to Hayuliang from Design Km 0.000 to Km 53.000 Design Length 53.000 km, Greenfield Section of Frontier Highway NH-913 in the State of Arunachal Pradesh on EPC Mode Package-I ***(NHIDCL)*** **(618402)** (N24002222)	Arunachal Pradesh	02/2024 (03/2025)	02/2028 (-)	1262.43 (1262.43)	207.36	12
862	Construction of Intermediate Lane Road with hard shoulder from design Km 0.000 to Km 17.387 Total length 17.387 km of Hunli to Ithun Bridge section on NH-913 Frontier Highway in State of Arunachal Pradesh on EPC mode under NHO-NE ***(NHIDCL)*** **(618403)** (N24002223)	Arunachal Pradesh	02/2024 (01/2025)	01/2027 (-)	275.5 (275.5)	0	40
863	Construction of Intermediate Lane Road with hard shoulder from design chainage Km 0.000 to Km 53.040 Existing Length68.500 Km & Total Design length 53.04 km of Tato to Monigong section of NH-913 Frontier Highway on Nafra Bomdila to Vijaynagar along China border in state of Arunachal pradesh on EPC mode ***(NHIDCL)*** **(618404)** (-)	Arunachal Pradesh	12/2023 (05/2025)	11/2027 (-)	625.61 (625.61)	0	17
864	Construction of Intermediate Lane of Pango to Jorging Road from 0000 to Design Km Design Km 40000 Design Length 40.00 Km, Pkg-I, Greenfield Alignment in the State of Arunachal Pradesh on EPC mode Pkg-1 ***(NHIDCL)*** **(618405)** (N24002224)	Arunachal Pradesh	01/2024 (01/2025)	07/2027 (-)	898.19 (898.19)	0	31
865	Construction of Balance work of 2-Lane with PS of Joram-Koloriang Road NH-713 on EPC basis from Design Km 44.989 to Km 61.547 Existing Km 50.050 to Km 70.000 in the state of Arunachal Pradesh under SARDP-NE Pkg-3 ***(NHIDCL)*** **(618432)** (N24001390)	Arunachal Pradesh	02/2017 (10/2020)	04/2022 (07/2023)	228.72 (228.72)	0	99
866	Construction of Balance work of 2-Lane with PS of Joram Koloriang Road from existing Km122.600 to km138.00 [Design Km108.724 to Km123.714] in Arunachal Pradesh on EPC Mode under SARDP-NE Pkg-7 ***(NHIDCL)*** **(618433)** (N24001393)	Arunachal Pradesh	02/2017 (10/2020)	04/2022 (09/2023)	184.89 (184.89)	0	99

All Ongoing Projects

FEBRUARY 2026

Sl.No	Project Name (Agency) (Project Code) (Legacy OCMS Code)	State	Date of Approval (Start Date) MM/YYYY	Orignal/Target DoC (Revised DoC) MM/YYYY	Orignal Cost Revised Cost in Rs. Crore	Cumulative Expenditure in Rs. Crore	Physical Progress (%)
867	Roing-Hunli Road Greenfield Alignment Project *(NHIDCL)* **(618434)** (N24000946)	Arunachal Pradesh	02/2017 (03/2018)	03/2022 (04/2025)	1718.59 (1718.59)	178.83	80
868	Construction of 2-Laning with hard shoulders of Demwe-Brahmakund section of NH-13 from Ch.0.00 km to 18.464 km on EPC under SARDP-NE NHO-NE -Balance Work *(NHIDCL)* **(618445)** (-)	Arunachal Pradesh	08/2020 (06/2025)	12/2027 (-)	353.9 (353.9)	0	15
869	Construction of Mangaldoi Bypass NH-15 starting at Ch 26400 and terminating at Ch 41505 under Rangia NH Division L 15.105 Km in the State of Assam. Job No. 15/AS/2021-22/234 *(MoRTH)* **(617895)** (N24001840)	Assam	03/2022 (04/2023)	04/2025 (-)	535.03 (535.03)	161.56	64
870	Construction of 4 lane Gauripur Bypass Starting bfrom Km 852.56 of NH-31Dumardoha Pt-II and Terminating at Km 862.17 Baladmara via. Khudimari Pt.- II, Fulkumari, Charaldanga, Sajuakuti,Geramari Pt.-III and finally meeting at km 862.17 of NH-17New/ NH-31Old in the State of Assam under EPC Mode Job no. 31/AS/ 2023-24/265 *(MoRTH)* **(617896)** (N24002237)	Assam	03/2024 (04/2025)	10/2026 (-)	421.15 (421.15)	0	14
871	Construction of 2 lane Barpeta Bypass from Km 77900Baradi to Km 86150 Deurikuchi Length8.25Km on NH-427 in the state of Assam under EPC ModeJob No.427/AS/2022-23/245 *(MoRTH)* **(618034)** (N24002238)	Assam	03/2023 (02/2025)	08/2026 (-)	173.65 (173.65)	4.87	20
872	Construction of new 2 Lane with paved shoulders of NH Standards from km 0.080 to km 11.690 L11.610 km in Majuli and from km 19.715 to km 27.484 L 7.769 km in Jorhat on the newly declared NH 715K and construction of 1.10 km flyover on NH-715 with its approaches and service roads L1.10 km, Total Length 20.479 km in the State of Assam Job No. 715K/AS/2023-24/256 *(MoRTH)* **(618159)** (-)	Assam	02/2024 (09/2025)	03/2027 (-)	382.1 (382.1)	19.45	0
873	Construction of 2 lane Major Bridge including approaches over Brahmaputra between Majuli on North Bank and Jorhat on South Bank from km. 11.690 to km. 19.715 length of bridge 6,812.5m Package - II on NH-715K in the state of Assam Job no. 715/AS/2020-21/213 *(MoRTH)* **(618160)** (-)	Assam	03/2025 (12/2025)	12/2027 (-)	1019.17 (1019.17)	0	0
874	4-L Bilasipara-Guwahati Package-10 *(NHIDCL)* **(618282)** (N24002023)	Assam	03/2023 (12/2023)	06/2026 (-)	1264.9 (1264.9)	417.71	52
875	4-L Bilasipara-Guwahati Package-9 *(NHIDCL)* **(618283)** (N24002022)	Assam	03/2023 (12/2023)	06/2026 (-)	1000.27 (1000.27)	361.39	47
876	Widening/Improvement to 4-Lane with paved shoulder from Km 99930 to Km 143680 Design Chainage 96000 to 139750 of Paikan to Dhupdhara Sahar of Bilasipura-Guwahati Road on NH-17 in the state of Assam on EPC mode under Bharatmala Pariyojana in Economic Corridors Project Length 43.750km under NHO-NE Package-8 *(NHIDCL)* **(618284)** (N24002021)	Assam	03/2023 (12/2023)	12/2026 (-)	1457.59 (1457.59)	730.41	71
877	Widening/Improvement to 4 -Lane with Paved Shoulder from Ch. 88.000km to Ch.99.930 km Design Ch.84.100km to Ch.96.000 km of Sagunbashi forest near Nichinta to starting of Krishnai Bypass Section of Bilasipura Guwahati road NH 17 on EPC Package-7 *(NHIDCL)* **(618285)** (N24001368)	Assam	03/2021 (10/2023)	10/2025 (-)	286.72 (286.72)	183.14	100
878	Construction of New 2-Lane Bridge with its approaches from km 0000 to Km 4385 across River Brahmaputra on NH-17 at Jogighopa in Assam on EPC mode *(NHIDCL)* **(618286)** (N24001434)	Assam	09/2021 (11/2021)	11/2024 (06/2026)	746.76 (746.76)	401.01	74
879	Widening/Improvement to 4-Lane with paved Shoulder from Ch. 25.633 Km to Ch. 52.470 Km Design Ch. 21.850 Km to Ch.48.670 Km for Package-2 of Bilasipura-Guwahati road NH-17 Section Near Mowatari, before Chapar Bypass to Tulungia junction with NH-17 in the state of Assam on HAM mode under NHO-NE Package-2 *(NHIDCL)* **(618287)** (N24002229)	Assam	11/2023 (12/2024)	06/2027 (-)	1338.61 (1338.61)	0	8
880	Widening/Improvement to 4-Lane with Paved Shoulder from Ch.5.580 Km to Ch.25.633 Km Design Ch.0.000 Km to Ch.17.737km Km 901.100 to Km 921.145 of old NH-31 of Bilasipara- Guwahati road NH-17 Section Near Chirakuta to near Mowatari, before Chapar Bypass in the state ol Assam on HAM mode Package-1 *(NHIDCL)* **(618288)** (N24002225)	Assam	02/2024 (02/2025)	08/2027 (-)	1081.15 (1081.15)	0	19
881	Construction and up gradation to 4-Lane of existing two lane with paved shoulder from Hapachara to Tulungia road of NH-117 of existing Km 0.00 to km 14.050 and Design Km 0.000 to km 14.660 under BMP on EPC mode *(NHIDCL)* **(618289)** (N24001246)	Assam	03/2020 (06/2020)	12/2022 (06/2024)	224.85 (224.85)	204.19	97

All Ongoing Projects

FEBRUARY 2026

Sl.No	Project Name (Agency) (Project Code) (Legacy OCMS Code)	State	Date of Approval (Start Date) MM/YYYY	Orignal/Target DoC (Revised DoC) MM/YYYY	Orignal Cost Revised Cost in Rs. Crore	Cumulative Expenditure in Rs. Crore	Physical Progress (%)
882	Construction of 4-Lane Panchgram Bypass from Design Chainage km 15500 on NH-37 Old NH-53 at Kalinagar Pt.-I Village to Design Chainage km 27300 at crossing with NH-6 Old NH-44 Near Siddeswar Pt.-I Village on Silchar - Churaibari stretch in the State of Assam on EPC Mode under Bharatmala Pariyojana in Economic Corridors Silchar- Churaibari Package-2 ***(NHIDCL)*** **(618308)** (N24002154)	Assam	03/2023 (08/2024)	02/2027 (-)	676.18 (728.97)	0	46
883	Widening/Improvement to 4-Laning and Greenfield alignment with Paved shoulder of Silchar-Badarpur Churaibari section of NH-37 & NH-8 from Design chainage 38.600 End point of proposed Badarpur Bypass to Km. 62.800 Start point of proposed Nilambazar/Cheragi Bypass in the state of Assam on HAM Mode Package-4 ***(NHIDCL)*** **(618309)** (-)	Assam	02/2024 (08/2025)	08/2027 (-)	1319.55 (1319.55)	0	5
884	Widening/Improvement to 4-L of Karimgani - sutarkandi section of NH 37 from design Ch 0020 Start of proposed Karimganj Bypass from NH -8 to design Chainage Km 14380 near Sutarkandi Spur Connectivity to Indo/Bangladesh Border on Silchar-Churaibari in the State of Assam on HAM Mode Package-7 ***(NHIDCL)*** **(618310)** (N24002231)	Assam	02/2024 (02/2025)	02/2027 (-)	791.79 (791.79)	0.06	21
885	Widening/Improvement to 4-Lane with Paved shoulder for existing as well as Greenfield alignment of Badarpur Churaibari section of NH-8 from Design chainage 87.700 Chandkhira to Km. 106.500 Churaibari section Assam-Tripura border in the state of Assam on HAM Mode Package-6 ***(NHIDCL)*** **(618311)** (N24002230)	Assam	03/2024 (03/2025)	03/2027 (-)	870 (870)	0	30
886	Widening/Improvement to 4-Lane with Paved Shoulder from existing road and Greenfield alignment form Design Ch. 62.800 start of proposed Nilambazar/Cheragi Bypass to Design Ch. 87.700 near Chandkhira Village of NH-8 on Silchar-Churaibari in the state of Assam on HAM Mode Package-5 ***(NHIDCL)*** **(618312)** (N24002243)	Assam	02/2024 (04/2025)	10/2027 (-)	1258.13 (1258.13)	0	6
887	Widening/Improvement of Existing 2 lane to 4-Laning of Karimganj-Silchar section of NH-37 from Design Ch 0.000 near Silchar ISBT to Design Ch 15.970 near Kalinagar Pt I on NH-37 in Assam on HAM Mode Pkg-1 ***(NHIDCL)*** **(618313)** (-)	Assam	03/2024 (09/2025)	09/2027 (-)	1181.55 (1181.55)	0	0
888	4-Laning of Dhanehari Lailapur / Vairengte section from Existing Chainage km 12920 to km 43000 of NH 306 Design Chainage km 20000 to km 49360 on Silchar - Vairengte Sairang road in the State of Assam under Bharatmala Pariyojna on EPC mode. Project Length 29.360 km under NHO-NE Package-2 ***(NHIDCL)*** **(618314)** (N24002128)	Assam	03/2023 (02/2024)	08/2026 (-)	1716.21 (1716.21)	918.32	79
889	4-Laning of Silchar - Dhanehari section from Existing Chainage km 263800 of NH 37 to km 12920 of NH 306 Design Chainage km 0000 to km 20000 on Silchar - Vairengte - Sairang road in the State of Assam under Bharatmala Pariyojna on EPC mode Package-1 ***(NHIDCL)*** **(618315)** (N24002127)	Assam	02/2023 (01/2024)	07/2026 (-)	1256.9 (1256.9)	542.56	55
890	Dillai to Lahorijan Package-7 ***(NHIDCL)*** **(618325)** (N24001537)	Assam	11/2021 (01/2023)	07/2024 (12/2025)	204.1 (204.1)	0	0
891	Widening/Improvement to 4-Lane with Paved Shoulder from KM 38500 to Km 51246 Design Chainage 38500 to 50959 with proposed Daboka Bypass of Daboka-Parokhaowa of NH 29 on EPC under NHO-NE Package-1 ***(NHIDCL)*** **(618326)** (N24001450)	Assam	01/2023 (11/2023)	11/2025 (-)	516.88 (516.88)	0	95
892	Widening/Improvement to 4-Lane with Paved Shoulder from KM 113300 to Km 146230 Design Chainage 113830 to 145712 of Kwaram Taro Village - Dillai Section in Assam on EPC Package-6 ***(NHIDCL)*** **(618327)** (N24001450)	Assam	09/2021 (07/2022)	07/2024 (03/2025)	625.64 (625.64)	0	0
893	Construction of 4/6 Laning from existing Km 159.400 of NH-36 to existing Km 102.500 of NH-39 and upto end point of Assam portion [Design Km 118.050 to design Km 132.375] Total New Alignment length of 14.325 Km of Daboka -Dimapur Section Dimapur Bypass in the state of Assam under SARDP-NE 'Phase-A' on EPC mode Assam Portion ***(NHIDCL)*** **(618330)** (N24001263)	Assam	03/2018 (11/2019)	11/2022 (08/2024)	511.02 (511.02)	647.21	100
894	Improvement to 4-Lane with Paved Shoulder from existing km 260000 Design Ch.4560 km to existing km Ch.233000 D. Ch.24560 of Silchar near Nutan Dayapur village - Budha Nagar Section Length-20.00 Km of NH-37 under Package Silchar-Jiribam Pkg-1 in the state of Assam on HAM Mode ***(NHIDCL)*** **(618331)** (N24002226)	Assam	01/2024 (01/2025)	01/2028 (-)	957.95 (957.95)	149.35	36
895	Widening/Improvement to 2-Lane Lane with Paved Shoulder from km 16900 Bogapani to km 27150 Golai Goan on existing Dibrugarh to Ledo section with proposed Digboi Bypass Green Field and Brownfield 2-LanePS of NH-315 OLD NH-38 in Tinsukia District under NHO- NE Package-4 ***(NHIDCL)*** **(618339)** (N24002025)	Assam	01/2023 (12/2023)	12/2026 (-)	356.65 (356.65)	0	20

All Ongoing Projects

FEBRUARY 2026

Sl.No	Project Name (Agency) (Project Code) (Legacy OCMS Code)	State	Date of Approval (Start Date) MM/YYYY	Orignal/Target DoC (Revised DoC) MM/YYYY	Orignal Cost Revised Cost in Rs. Crore	Cumulative Expenditure in Rs. Crore	Physical Progress (%)
896	Widening/Improvement to 4-Lane with Paved Shoulder from km 626030 Nalani hulla Gaon to km 650450 Chotahapjan on existing Tinsukhia -Makum Bypass of NH-15 OLD NH-37 and Strengthening of existing NH-315 OLD NH-38 from Km 0000 Chotahapjan to Km 16900 Bogapani section 2-Lane PS in Assam on EPCMode under NHO-NE Package-3 ***(NHIDCL)*** **(618340)** **(N24001419)**	Assam	01/2023 (05/2023)	05/2025 (-)	458.59 (458.59)	210.94	80
897	Widening & Upgradation to 2 lanes with paved shoulders road from Tamenglong to Mahur NH-137 in the State of Assam starting from km 156.489 near P. Leikul to km 176.410 near Borowapu on EPC mode under NHO-NE Assam portion Package-10 ***(NHIDCL)*** **(618351)** **(N24001971)**	Assam	03/2023 (08/2023)	08/2025 (-)	890.33 (693.15)	551.37	81
898	Widening & Upgradation to 2 lanes with paved shoulders road from Tamenglong to Mahur NH-137 in the State of Assam starting from km 136.500 near Hejaichak to km 156.489 near P. Leikul Package-9 on EPC mode under NHO-NE Package-9 ***(NHIDCL)*** **(618352)** **(N24001970)**	Assam	03/2023 (08/2023)	08/2025 (-)	860.37 (614.43)	505.73	87
899	Wideinig & Upgradation to 2-lanes with paved shoulders road from Tamenglong to Mahur NH-137 in the State of Assam starting from km 96.870 near Jiri River to km 116.550 near Hangrum Package-7 on EPC mode Package7 ***(NHIDCL)*** **(618354)** **(N24002130)**	Assam	12/2023 (03/2024)	03/2026 (-)	846.82 (846.82)	0	71
900	Widening/Improvement to 4-Lane with Paved Shoulder configuration of existing single lane road from Srirampur near Bhairiguri Village to Kachukhana Harichara Paglagaunj Package-I of Srirampur - Dhubri Section of NH-127B from existing Km 0.000 to Km 28.050 Design Km 0.000 to Km 27.650, Design Length27.650 Km under JICA ODA Loan assistance Phase-V -Balance work ***(NHIDCL)*** **(618371)** **(N24001831)**	Assam	03/2022 (11/2024)	11/2026 (-)	613.89 (613.89)	205.64	56
901	Widening / Improvement to 4-Lane with Paved Shoulder configuration of existing single lane road from Kachukhana Harichara Paglagaunj to Dhubri - Phulbari Bridge approach Package-II of Srirampur - Dhubri Section of NH-127B from existing Km 28.050 to Km 55.060 Design Km 27.650 to Km 54.154, Design Length26.504 Km under JICA ODA Loan assistance Phase-V [Srirampur - Dhubri Pkg-2] ***(NHIDCL)*** **(618372)** **(N24001544)**	Assam	03/2022 (01/2023)	01/2025 (-)	909.02 (909.02)	637.69	100
902	Construction of 4-Lane Bridge including approaches over River Brahmaputra between Dhubri on North Bank,Assam and Phulbari on south Bank,Meghalaya on NH-127B under JICA ODA Loan assistance Phase-III ***(NHIDCL)*** **(618373)** **(N24001326)**	Assam	05/2019 (12/2020)	09/2028 (12/2028)	4997.04 (4997.04)	2681.39	72
903	4-Laning from Rangagara to Kaliabor Tiniali from km 297.00 to km 315.315 of NH-37 on EPC basis under SARDP-NE in state of Assam ***(NHIDCL)*** **(618435)** **(N24000438)**	Assam	01/2016 (10/2017)	04/2020 (07/2025)	386.51 (386.51)	351.77	95
904	4-Laning of Jamugurihat to end of Biswanath Chariali By-Pass from Km 182.000 to Km 208.000 of NH-52 on EPC mode in state of Assam under SARDP-NE ***(NHIDCL)*** **(618436)** **(N24000431)**	Assam	03/2015 (12/2016)	06/2019 (03/2025)	599 (599)	404.9	100
905	Construction of Balance Work of 4-Laning of NH-37 Section between End of Moran Bypass to Bogibeel junction near Lapetketa Km. 561.700-Km. 580.875 under SARDP-NE, Phase 'A' in the State of Assam on EPC mode Pkg-I Road works & Toll Plaza ***(NHIDCL)*** **(618437)** **(N24000583)**	Assam	01/2016 (09/2024)	08/2025 (-)	274.34 (274.34)	0	100
906	4-Laning of NH-37 Section between Demow to End of Moran Bypass From Km. 534.800 to Km. 561.700 including Emergency Landing Facility ELF under SARDP-NE, Phase 'A' in the State of Assam on EPC mode ***(NHIDCL)*** **(618438)** **(N24000582)**	Assam	01/2016 (01/2023)	08/2025 (01/2025)	385.57 (385.57)	0	0
907	Construction of Balance Work of 4-Laning of the Section from Jorhat to Jhanji of NH-37 Old from Km 453000 to Km 463000 10.000 Km, under SARDP- NE under EPC Mode in the state of Assam Pkg-I Road Works ***(NHIDCL)*** **(618439)** **(N24000319)**	Assam	01/2024 (02/2024)	08/2024 (-)	478.3 (478.3)	0	96
908	Construction of Balance Work of 4-Laning of the Section from Jhanji to Demow of NH-37 Old from Km 490.800 to Km 534.800, under SARDP- NE on EPC Mode in the state of Assam Pkg- IV Structures & Toll Plaza ***(NHIDCL)*** **(618440)** **(N24000320)**	Assam	01/2016 (10/2024)	10/2025 (-)	187.09 (100.22)	0	0
909	Construction of Balance Work of 4-Laning of the Section from Jhanji to Demow of NH-37 Old from Km 490.800 to Km 501.800 11.000 Km, under SARDP- NE under EPC Mode in the state of Assam Pkg-I Road Works ***(NHIDCL)*** **(618441)** **(N24000320)**	Assam	01/2016 (10/2024)	09/2025 (-)	467.79 (476.5)	72.13	0
910	Construction of Balance Work of the 4-Laning of the Section from Jorhat to Jhanji of NH-37 Old from Km 477.000 to Km 490800 13.800 Km, under SARDP- NE under EPC Mode in the state of Assam Pkg-III Road Works ***(NHIDCL)*** **(618442)** **(N24000319)**	Assam	01/2024 (02/2024)	08/2024 (-)	358.72 (358.72)	0.07	99

All Ongoing Projects

FEBRUARY 2026

Sl.No	Project Name (Agency) (Project Code) (Legacy OCMS Code)	State	Date of Approval (Start Date) MM/YYYY	Orignal/Target DoC (Revised DoC) MM/YYYY	Orignal Cost Revised Cost in Rs. Crore	Cumulative Expenditure in Rs. Crore	Physical Progress (%)
911	Construction of Balance Work of the 4-Laning of the Section from Jorhat to Jhanji of NH-37 Old from Km 463.00 to Km 477.000 14.000 Km, under SARDP- NE under EPC Mode in the state of Assam Pkg-II Road Works ***(NHIDCL)*** **(618443)** (N24000319)	Assam	01/2024 (02/2024)	08/2024 (-)	438.44 (438.44)	0	95
912	Construction of Balance Work of the 4-Laning of the Section from Jorhat to Jhanji of NH-37 Old from Km 453.000 to Km 490.800, under SARDP- NE , under EPC Mode in the state of Assam Pkg-IV Structures & Toll Plaza ***(NHIDCL)*** **(618444)** (N24000319)	Assam	01/2024 (02/2024)	08/2024 (-)	279.01 (279.01)	0	94
913	Earthwork in Formation, Road Work, Construction of Bridges, Blanketing, P. Way Linking works including Supply of P. Way Fittings and Track Ballast in connection with Construction of Railway Siding from Jogighopa Railway Station to MMLP at Jogighopa from Ch. 00 to 3760 on Item Rate basis Package -3, Railway Siding from Jogighopa Railway Station to MMLP ***(NHIDCL)*** **(618454)** (N24002030)	Assam	02/2020 (12/2020)	06/2022 (09/2024)	693.97 (693.97)	37.6	93
914	Development of External Trunk Connectivity and Internal Infrastructure Works at Multi Model Logistics ParkMMLP at Jogighopa in the State of Assam on EPC Mode Package-I Road and Utility Works ***(NHIDCL)*** **(618455)** (N24002030)	Assam	02/2020 (09/2020)	04/2022 (10/2024)	693.97 (693.97)	296.92	100
915	6L Standalone Flyovers at Bongaigaon, Chapaguri, Pathsala, Simlaguri chowk and Baihata Bypass Junctions on stretches of NH-31 and NH-27 ***(National Highways Authority of India [NHAI])*** **(618575)** (N24001548)	Assam	03/2022 (01/2023)	07/2024 (-)	457.72 (412.15)	371.63	100
916	6L Standalone Flyovers at Raha, Demow, Borghat, Kathiatali junctions and ROB at Jagiroad on stretches of NH 36 and NH 27 ***(National Highways Authority of India [NHAI])*** **(618576)** (N24001545)	Assam	03/2022 (12/2022)	06/2024 (-)	280.75 (255.53)	211.79	99
917	Guwahati Ring Road in the State of Assam ***(National Highways Authority of India [NHAI])*** **(618934)** (-)	Assam	08/2024 (01/2026)	01/2030 (-)	5729.47 (5729.47)	2.25	0
918	2L with ES of Yagyi - Kalewa section from Milepost 40/0 to Milepost 115/5 in Myanmar ***(National Highways Authority of India [NHAI])*** **(618958)** (-)	Assam	12/2017 (05/2018)	06/2023 (02/2024)	1200.14 (1200.14)	0	52
919	Construction of Balance Work of 4-Laning of the Section from Jhanji to Demow of NH-37 Old from Km 501.800 to Km 514.800 13.000 Km, under SARDP- NE under EPC Mode in the state of Assam Pkg-II Road Works ***(NHIDCL)*** **(619013)** (N24000320)	Assam	10/2014 (10/2024)	10/2025 (-)	508.76 (542.87)	58.12	47
920	Construction of 4-Lane Badarpur Bypass from Design Chainage km 27300 at crossing with NH-6 Old NH-44 Near Siddeswar Pt.-I Village to Design Chainage km 38600 on NH-37 Old NH-44 at Kandigram Chaita Village on Silchar - Churaibari stretch in the State of Assam on EPC Mode under Bharatmala Pariyojana in Economic Corridors Silchar- Churaibari Pkg-3 ***(NHIDCL)*** **(619057)** (N24002129)	Assam	02/2023 (02/2024)	08/2026 (-)	574.26 (574.26)	295.12	63
921	Construction of Balance Work of 4-Laning of the Section from Jhanji to Demow of NH-37 Old from Km 514.800 to Km 534.800 20.000 Km, under SARDP- NE under EPC Mode in the state of Assam Pkg-III Road Works ***(NHIDCL)*** **(619060)** (N24000320)	Assam	10/2014 (10/2024)	09/2025 (-)	344.71 (619.7)	46.37	62
922	Balance work of 4L of NarimbangloJatinga Junction- Harangajoroad section from Km 0.000 to Km 49.230 of NH-27 ***(NHAI)*** **(619089)** (N24001547)	Assam	03/2022 (01/2023)	01/2026 (-)	1909.98 (2745.74)	1170.13	89
923	Construction of proposed 4Lane Revelgunj bypass NH-19 in the State of Bihar on EPC mode connecting NH 19 to 85 origin ***(MoRTH)*** **(617897)** (N24001879)	Bihar	03/2022 (07/2023)	07/2025 (-)	295.24 (295.24)	33.07	79
924	Widening & Strenthening from km132.895 to km 190.15 NH-80 ***(MoRTH)*** **(617958)** (N24001876)	Bihar	03/2021 (11/2022)	11/2024 (-)	566.1 (566.1)	236.78	79
925	Rehabilitation & Widening work for 2 Lane with Paved Shoulder of Existing NH-80 from km 70.15 to Km 121.025 of Munger-Suttanganj -BhagatpurMirzachowki section on EPC Mode in the State of Bihar. ***(MoRTH)*** **(617959)** (N24001875)	Bihar	03/2021 (02/2023)	01/2025 (-)	477.54 (477.54)	311.39	95
926	Gaya-Hisua-Rajgir-Nalanda-Biharsharif section km0.00 to 92.935 NH-82 ***(MoRTH)*** **(617961)** (N24000579)	Bihar	01/2014 (11/2016)	11/2019 (07/2022)	1408.85 (2138.16)	0	97
927	Rehabilitation and Upgrading to 2 lanes/2-lane with paved shoulders configuration and strengthening of of Birpur and Bihpur Section from km 0.0 to Km 106 of NH 106 under phase I of National Highways Interconnectivity Improvement Projects NHIIP ICB No. NHIIP-BR-106-7 [NHIIP-BR-106-7] ***(MoRTH)*** **(617966)** (N24000382)	Bihar	01/2014 (10/2016)	10/2019 (06/2022)	780.77 (961.33)	0	99

All Ongoing Projects

FEBRUARY 2026

Sl.No	Project Name (Agency) (Project Code) (Legacy OCMS Code)	State	Date of Approval (Start Date) MM/YYYY	Orignal/Target DoC (Revised DoC) MM/YYYY	Orignal Cost Revised Cost in Rs. Crore	Cumulative Expenditure in Rs. Crore	Physical Progress (%)
928	Construction of 4 Lane ROB and its approaches at the level crossing LC No 29 B of Km 29 Ekangarsarai at NH 110 New NH 33 & Railway Km 32.63 at Fatwa FUT Islampur IPR section in the state of Bihar on EPC mode. ***(MoRTH)*** **(617969)** (N24002193)	Bihar	03/2023 (07/2024)	07/2026 (-)	201.08 (201.08)	0.01	50
929	Construction of Bhabhua Bypass from Ch. 10800Design Ch. 10800 to Ch. 19860 Design Ch. 18150 and Chand Bypass from Ch. 38060 Design Ch. 36250 to Ch. 40460 Design Ch. 38650 and widening of existing road to 2 - lane with Paved shoulder from Ch. 40460 Design Ch. 38650 to Ch. 46860 Design Ch. 45050 of NH-219 Total length-16.150 Kmunder EPC mode in the state of Bihar ***(MoRTH)*** **(618004)** (N24001545)	Bihar	02/2022 (01/2025)	07/2026 (-)	179.86 (179.86)	0	0
930	Sheohar-Sitamarhi Section km 40.000 to 79.400 km Lot-I ***(MoRTH)*** **(618005)** (N24001647)	Bihar	02/2016 (05/2016)	05/2018 (06/2021)	178.85 (278.53)	0	98
931	Sitamarhi-Jaynagar Section km 79.400 to km 156.500 Lot-II ***(MoRTH)*** **(618006)** (N24001590)	Bihar	02/2016 (06/2016)	12/2018 (06/2021)	369.77 (503.28)	0	98
932	Jaynagar-Narahia Section km 156.500 to km 219.945 Lot-III ***(MoRTH)*** **(618007)** (N24001792)	Bihar	02/2016 (05/2016)	11/2018 (03/2021)	553.3 (706.39)	0	99
933	Improvement to Two lane with Paved Shoulder from Junction of NH22 near Hajipur to Junction of NH -122 at Bachhwara via Mahnar and Mohiuddin Nagar from Km 0.00 to Km 29.730 of NH 122 B in the State of Bihar. ***(MoRTH)*** **(618073)** (N24002197)	Bihar	02/2024 (08/2024)	02/2026 (-)	226.16 (226.16)	0	32
934	Pre construction activity of NH 122B from km 0 to 72.348 and Improvement to two lane with paved shoulders of NH 122B from km 29.730 to km 72.348 in state of Bihar under EPC mode ***(MoRTH)*** **(618074)** (N24001870)	Bihar	02/2022 (05/2023)	11/2024 (-)	624.43 (624.43)	153.21	90
935	Improvement to two lane with paved shoulders of BH WB Border Amdabad Manihari section from design Km 0.000 to Km 23.945 of NH 131 A Total length 23.945 Km under EPC mode in the state of Bihar ***(MoRTH)*** **(618080)** (N24002198)	Bihar	01/2022 (09/2024)	03/2026 (-)	353.27 (353.27)	0	3
936	construction of Four-Lane of chausa-Buxar Bypass from Km 45.000 to Km 65.915 Package - 2 in the State of Bihar on EPC Mode. ***(MoRTH)*** **(618120)** (-)	Bihar	09/2022 (01/2026)	01/2028 (-)	1060.16 (1060.16)	0	0
937	Improvement to two lane with paved shoulders of NH-319A from km 0 to km 45 in state of Bihar under EPC mode ***(MoRTH)*** **(618121)** (N24001878)	Bihar	02/2022 (06/2023)	12/2024 (-)	427.29 (427.29)	176.32	92
938	Pre-Construction activities from Km 134.000 to Km 190.233 of NH-333A and Construction of 4 no. of Bypasses at Katoria, Lakhpura, Banka & Panjwara total length-14.359 Km to two lane with paved shoulders standard in State of Bihar. ***(MoRTH)*** **(618126)** (-)	Bihar	11/2022 (12/2024)	12/2026 (-)	479.37 (479.37)	0	22
939	Estimate for Improvement to two lane with paved shoulder from Ramnagar to Roseda from km 3.500 to 43.000 of NH 527 E on EPC mode in State of Bihar ***(MoRTH)*** **(618146)** (N24001323)	Bihar	01/2022 (10/2024)	04/2026 (-)	495.16 (495.16)	0	26
940	construction of a new 4 lane Parallel to existing MG Setu with its approaces from km 0.00 to km 14.500 across river Ganga on NH-19 at Patna in the state of Bihar. ***(MoRTH)*** **(618228)** (N24001201)	Bihar	02/2019 (03/2021)	09/2024 (01/2025)	2926.42 (2926.42)	0	69
941	Construction of a new 4-lane major bridge across river Kosi at Phulaut including Rehabilitation and upgradation of existing Birpur and Bihpur section of NH-106 from km 106.000 to km 136.000 to 2-lane with paved shoulders in the State of Bihar on EPC mode ***(MoRTH)*** **(618234)** (N24000943)	Bihar	09/2018 (06/2021)	06/2024 (03/2026)	1478.4 (1478.4)	776.74	88
942	Construction of New 4-Lane Bridge Parallel to existing Vikramashila Setufrom km 8920 to Km 13375including approach road 35m Naugachhia side &53 m Bhagalpur sideacross River Ganga on newly declared NH-131B at Bhagalpur in the State of Bihar ***(MoRTH)*** **(618246)** (N24001877)	Bihar	07/2020 (05/2023)	05/2027 (-)	1110.23 (1110.23)	0	44
943	Construction of 6-Lane Elevated / Extra Dose Cable Bridge on River Ganga parallel to & Western side of Digha-Sonepur Rail cum-Road Bridge of NH 139W in the State of Bihar ***(MoRTH)*** **(618250)** (N24002194)	Bihar	01/2024 (05/2024)	11/2027 (-)	3064.45 (3064.45)	0	9
944	Improvement and Up gradation to four lane with Paved shoulder configuration from Existing Km 0000 to Km 39500 design km 0500 to Km 40342, Design length km of NH 227A near Mehrauna GhatUP Bihar Border to Siwan on the state of Bihar on Hybrid Annuity Model HAM basis ***(MoRTH)*** **(618251)** (-)	Bihar	03/2023 (09/2025)	03/2028 (11/2025)	1661.25 (1661.25)	0	2

All Ongoing Projects

FEBRUARY 2026

Sl.No	Project Name (Agency) (Project Code) (Legacy OCMS Code)	State	Date of Approval (Start Date) MM/YYYY	Orignal/Target DoC (Revised DoC) MM/YYYY	Orignal Cost Revised Cost in Rs. Crore	Cumulative Expenditure in Rs. Crore	Physical Progress (%)
945	Balance work - WB-10 Gandak Bridge Km 402.00 to Km 440.00 Devanpur - Kotwa *(National Highways Authority of India [NHAI])* (618569) (N24002063)	Bihar	11/2021 (07/2022)	01/2024 (-)	210.05 (358.3)	104.51	63
946	4L Elevated Highway and at grade improvements at Gopalganj Town from Km. 384.000 to Km. 386.750 on NH-27 *(National Highways Authority of India [NHAI])* (618570) (N24001702)	Bihar	10/2021 (03/2022)	08/2024 (-)	325.57 (248.92)	225.44	99
947	Permanent rectification of 3 nos. of black spots in project Highway NH-27 of U.P border - Dewapur - Kotwa section from Km.360.915 to km.440.000 Total Length of 79.085 Km of NH-27& Permanent rectification of 5 nos. of black spots of project Highway NH-27 of Kotwa - Mehsi - Muzaffarpur Section from km.440.000 to km.520.000 Total length 80.00Km *(National Highways Authority of India [NHAI])* (618571) (N24002064)	Bihar	04/2022 (12/2023)	12/2025 (-)	227.25 (321.23)	208.23	75
948	4L of Galgalia - Bahadurganj section from Km 0.000 to Km 49.000 Package-I of NH327E *(National Highways Authority of India [NHAI])* (618582) (-)	Bihar	01/2021 (01/2022)	01/2024 (-)	1282.97 (1282.97)	599.36	100
949	4L of Bahadurganj Araria section from Km 49.000 to Km 94.000 Package-II of NH-327E *(National Highways Authority of India [NHAI])* (618583) (-)	Bihar	01/2021 (01/2022)	01/2024 (05/2024)	1358.77 (1358.77)	713.95	100
950	6L Greenfield Varanasi-Ranchi-Kolkata Highway from Pachmon village to Anarbansalea village From KM. 116000 to KM. 151200 Package-6 *(National Highways Authority of India [NHAI])* (618725) (-)	Bihar	03/2023 (09/2025)	09/2027 (-)	1915.99 (1920.21)	0.87	4
951	6L Greenfield Varanasi-Ranchi-Kolkata Highway from junction with Chandauli-Chainpur Road near Khainti village to junction with Bhabhua-Adhaura road near Palka village from Km. 27.000 to Km. 54.000 Pkg-2 *(National Highways Authority of India [NHAI])* (618726) (-)	Bihar	03/2023 (10/2025)	10/2027 (-)	1240.93 (1341.52)	32.81	8
952	6L Greenfield Varanasi-Ranchi-Kolkata Highway from junction with Bhabhua-Adhaura road in Bhairopur village to Konki village From KM. 54.000 to KM. 90.000Pkg-3 *(National Highways Authority of India [NHAI])* (618727) (-)	Bihar	03/2023 (10/2025)	10/2027 (-)	1576.94 (1711.44)	18.69	10
953	6L Bridge and its approaches across River Ganga as Part of Patna Ring Road NH-131G starting from Km 8.480 near Sherpur to Km 23.000 near Dighwara *(National Highways Authority of India [NHAI])* (618738) (N24002062)	Bihar	09/2022 (09/2023)	09/2027 (-)	6291.69 (3351.62)	501.89	16
954	4L Greenfield Alignment of Amas to Shivrampur from 0.000 Km. to 55.002 Km. of NH 119 D Pkg-I *(National Highways Authority of India [NHAI])* (618739) (N24002065)	Bihar	02/2022 (03/2023)	03/2025 (12/2025)	1390.92 (1427.43)	342.13	41
955	4L Greenfield Alignment of Shivrampur to Ramnagar from Km. 55.002 to Km. 109.300 of NH 119 D Pkg-II *(National Highways Authority of India [NHAI])* (618740) (N24002066)	Bihar	02/2022 (07/2023)	07/2025 (12/2025)	1494.31 (1546.07)	258.16	40
956	4L Greenfield Alignment from Kalyanapur to Tal Dashraha of NH-119D Pkg-III *(NHAI)* (618741) (N24001697)	Bihar	03/2022 (02/2023)	02/2025 (12/2025)	1857.58 (1969.3)	416.49	30
957	Ara - Mohania Pkg-II *(National Highways Authority of India [NHAI])* (618774) (N24001712)	Bihar	08/2020 (01/2021)	07/2023 (11/2025)	984.63 (827.51)	798.12	100
958	Ara Bypass *(National Highways Authority of India [NHAI])* (618775) (-)	Bihar	03/2025 (10/2025)	04/2027 (-)	226.32 (226.32)	0.49	4
959	4L of Aurangabad-Paithan *(NHAI)* (618779) (N24001795)	Bihar	09/2022 (01/2023)	07/2024 (-)	1505 (349.96)	305.23	96
960	4L PS under NH configuration of Manikpur-Sahebganj of NH-139W *(National Highways Authority of India [NHAI])* (618791) (-)	Bihar	10/2024 (01/2026)	12/2027 (-)	1538.76 (1538.76)	47.53	6
961	Aunta - Simaria including Ganga Bridge *(National Highways Authority of India [NHAI])* (618839) (N24000696)	Bihar	NA (08/2018)	02/2022 (05/2025)	1309.47 (2107.68)	805.89	100
962	Simaria Km. 206.050 to Khagaria Km. 266.282 *(National Highways Authority of India [NHAI])* (618840) (N24000480)	Bihar	NA (10/2016)	04/2019 (03/2025)	664.02 (891.64)	340.09	97
963	4L Elevated Section and at-grade improvements at Begusarai town Simaria - Khagaria section from Km. 221.047 to Km. 225.302 of NH-31 *(National Highways Authority of India [NHAI])* (618841) (N24001699)	Bihar	10/2021 (06/2022)	12/2024 (12/2025)	491.04 (348.38)	333.67	93
964	Bakhtiyarpur-Rajauli Pkg-II from km. 54.405 to km.101.630 *(National Highways Authority of India [NHAI])* (618861) (N24001709)	Bihar	09/2020 (04/2021)	07/2023 (-)	897.45 (1397.47)	697.45	97

All Ongoing Projects

FEBRUARY 2026

Sl.No	Project Name (Agency) (Project Code) (Legacy OCMS Code)	State	Date of Approval (Start Date) MM/YYYY	Orignal/Target DoC (Revised DoC) MM/YYYY	Orignal Cost Revised Cost in Rs. Crore	Cumulative Expenditure in Rs. Crore	Physical Progress (%)
965	Bakhtiyarpur-Rajauli Pkg-III from km. 101.630 to km.152.520 ***(National Highways Authority of India [NHAI])*** **(618862)** (-)	Bihar	09/2020 (12/2021)	06/2024 (04/2025)	2156.22 (3046.61)	1589.83	99
966	Maheshkunt-Saharsa-Purnea Pkg I km 0.00 to km. 90.00 of NH-107 ***(National Highways Authority of India [NHAI])*** **(618902)** (N24000723)	Bihar	02/2017 (12/2019)	12/2021 (08/2025)	662.44 (1311.22)	917.26	85
967	Maheshkunt -Saharsa-Purnea Pkg II ***(National Highways Authority of India [NHAI])*** **(618903)** (N24000665)	Bihar	NA (12/2018)	12/2020 (03/2026)	1028.28 (1244.09)	665.99	91
968	Chhapra - Hajipur from km. 143.200 to km. 209.200 ***(National Highways Authority of India [NHAI])*** **(618904)** (N24000187)	Bihar	NA (01/2011)	07/2013 (-)	2127.86 (2171.6)	3.78	57
969	Widening with additional 3L abetting Chhapra Bypass Section of NH-19 from Km. 143.200 to Km. 159.255 Pkg-1 ***(National Highways Authority of India [NHAI])*** **(618905)** (-)	Bihar	02/2024 (08/2024)	08/2026 (-)	470.5 (528.48)	177.55	55
970	4L Elevated Corridor and at-grade improvements from Design Ch0000 to Design Ch 19870 of Danapur Bihta Section, Design Ch0000 to Design Ch0231 connecting the existing RoB near Danapur station ,1.35 Km ramps and at-grade improvements to 4-lane section on Danapur side and Upgradation of existing Two lane carriageway to Four Lane carriageway from Design Ch19870 to Design Ch23500 of Bihta - Koilwar section ***(National Highways Authority of India [NHAI])*** **(618914)** (-)	Bihar	10/2022 (03/2024)	09/2026 (-)	4432.97 (2625.4)	1227.02	49
971	4L of Bal. works of Patna - Gaya -Dobhi Pkg-II from km. 39.00 to km. 83.00 of Old NH-83 ***(National Highways Authority of India [NHAI])*** **(618915)** (N24001304)	Bihar	09/2019 (11/2020)	11/2022 (05/2025)	1637.29 (777.2)	728.91	89
972	4L of Bal. works of Patna - Gaya -Dobhi Pkg-III from km. 83.00 to km. 127.217 of Old NH-83 ***(National Highways Authority of India [NHAI])*** **(618916)** (N24001305)	Bihar	09/2019 (11/2020)	11/2022 (05/2025)	1077.46 (799.7)	774.78	92
973	4L Greenfield starting from NH-30 near Saristabad Patna to Nathupur Project end point of Patna-Gaya-Dobhi Section of NH-83 ***(National Highways Authority of India [NHAI])*** **(618917)** (-)	Bihar	07/2023 (03/2024)	08/2025 (-)	488.24 (419.66)	82.68	78
974	4L of Siwan- Masrakh section of Ram Janki Marg from Km 230.385 to Km 281.391 of NH-227A ***(National Highways Authority of India [NHAI])*** **(618926)** (-)	Bihar	08/2022 (11/2024)	11/2026 (-)	1431.36 (1927.04)	98.48	7
975	Umagaon-Saharsa Package-IV Koshi Bridge & approach Road - Bheja-Bakaur ***(NHAI)*** **(618953)** (N24001371)	Bihar	02/2019 (02/2020)	08/2023 (-)	1199.58 (1223.94)	885.21	88
976	Umagaon - Saharsa Package - I Combined Umagaon-Kaluahi0.000KM to 21.609Km of NH227LSaharghat-Rahika0.000 Km to 26.130KM of NH227JRahika-Rampatti 0.00 KM to 15.00KM of NH527ABideshwarsthan-Bheja0.000KM to 25.915KM of NH527A. ***(NHAI)*** **(618954)** (-)	Bihar	08/2022 (01/2025)	07/2027 (-)	1473.2 (1703.02)	550.3	10
977	2L PS of Majhauli to Charout section from km. 0.00 to km. 63.655 ***(NHAI)*** **(618955)** (N24000813)	Bihar	01/2018 (11/2019)	11/2021 (-)	638.29 (1067.51)	125.18	99
978	Construction of Major Bridge over Baghmati and Lakhandei River along with Approaches from Design km.16.500 to km.21.500 ***(NHAI)*** **(618956)** (-)	Bihar	02/2024 (10/2024)	04/2027 (-)	498.97 (380.3)	3.19	13
979	4L of Greenfield Alignment from Km. 47.000 to Km. 89.210 of Balbhadarpur to Bela Nawda Section of NH-119D ***(NHAI)*** **(619127)** (-)	Bihar	03/2022 (03/2024)	03/2026 (-)	2185.75 (2118.46)	373.6	23
980	Rehabilitation and Upgradation of Chorma - Bairgania Section of National Highway No 227F to 2 lane with paved shoulders from Design Ch.0.000 to Ch. 34.566 ***(National Highways Authority of India [NHAI])*** **(619136)** (-)	Bihar	06/2022 (02/2024)	01/2026 (-)	610.78 (628.65)	304.24	97
981	Bakhtiyarpur Km 153.300 to Mokama Km 197.900 ***(National Highways Authority of India [NHAI])*** **(619152)** (N24000507)	Bihar	NA (06/2017)	12/2019 (02/2021)	1182.94 (1898.84)	59.61	99
982	Umagaon-Saharsa Package-V Bakaur-Parsarma-Bangaon-Bariyahi & Spur to Mahishi ***(NHAI)*** **(619166)** (-)	Bihar	10/2022 (12/2023)	12/2025 (-)	768.35 (968.42)	383.1	99
983	Bemetara Bypass NH 30 ***(MoRTH)*** **(617908)** (-)	Chhattisgarh	01/2024 (04/2025)	04/2027 (-)	161.96 (161.96)	0	5

All Ongoing Projects

FEBRUARY 2026

Sl.No	Project Name (Agency) (Project Code) (Legacy OCMS Code)	State	Date of Approval (Start Date) MM/YYYY	Orignal/Target DoC (Revised DoC) MM/YYYY	Orignal Cost Revised Cost in Rs. Crore	Cumulative Expenditure in Rs. Crore	Physical Progress (%)
984	Construction of 4 Nos Grade separtor between km. 281.000 to km. 307.600 km. 286.400 kumhari km. 299.000 Transport Nagar km. 302.000 Power House km. 304.000 Chandra Moura Chowk to km. 305.000 supeia of NH-53 old NH-06 Raipur - Durg 4 Lane on EPC mode in the state of chhattisgarh job NO. NH-53old NH-06 CG-2017-18-56 ***(MoRTH)*** **(617919)** **(N24001227)**	Chhattisgarh	03/2018 (01/2019)	01/2021 (01/2021)	349.03 (349.03)	0	97
985	Up-gradation to Two/Four lane with paved shoulder Configuration of Kondagaon-Narayanpur from design ch. 0.00 - 48.693 Design Length 47.493 Km. 1.20 Km. retained on NH-130D under EPC mode in the State Chhattisgarh. ***(MoRTH)*** **(617971)** **(-)**	Chhattisgarh	12/2022 (03/2025)	03/2027 (-)	322.4 (322.4)	1.1	20
986	Upgradation to Two lane with Paved Shoulder Configuration of Narayanpur Kasturmeta pkg-II from design ch. 48.693 to 70.453 design length21.760 Km. on NH-130D under EPC mode in the state of Chhattisgarh. ***(MoRTH)*** **(617972)** **(-)**	Chhattisgarh	12/2022 (12/2024)	06/2026 (-)	200.67 (200.67)	14.99	0
987	Strengthening and widening of existing 2 lane road to two lane paved shoulder from km 7.750 to 26.542 & km. 32.093 to 45.786 of NH-130 on EPC mode in the state of chhattisgarh.job No. 130-CG-2017-18-348 ***(MoRTH)*** **(617973)** **(N24001228)**	Chhattisgarh	11/2017 (05/2019)	11/2020 (-)	188.8 (188.8)	1.06	97
988	Upgradation of Ambikapur-Ramanujganj-Garwa road of NH-343, Package-III, Badki mahri village to Ramanujganj section from existing km 80.600 to km 110.330 Design Ch. 85.370 to Ch. 114.800 of total length 29.430 km to two lane with paved shoulders udner corridor scheme under EPC Mode in the of Chhattisgarh ***(MoRTH)*** **(618014)** **(-)**	Chhattisgarh	03/2022 (05/2025)	10/2026 (-)	199.05 (199.05)	5.99	7
989	Upgradation of Keonchi - Ratanpur Road of NH 45 Package-I, from design chainage km 237.860 to km 273.200 of length 35.340 km to two lane with paved shoulders under Corridor scheme on EPC mode in the state of Chhattisgarh. ***(MoRTH)*** **(618015)** **(-)**	Chhattisgarh	03/2022 (07/2024)	01/2026 (-)	225.41 (228.93)	43.96	37
990	Upgradation of Ambikapur Ramanujganj - Garhwa Road NH 343 of Package-I, Rajpuri Khurd Village to Padih Village section from existing km 7.830 to km 57.650 Design Ch. 13.700 to Ch. 62.700 of total length 49.00 km to two lane with paved shoulders under EPC mode in the state of Chhattisgarh ***(MoRTH)*** **(618016)** **(-)**	Chhattisgarh	03/2022 (05/2025)	05/2027 (-)	397.44 (397.44)	7.69	2
991	Upgradation of Keonchi - Ratanpur Road of NH 45 Package-II, from design chainage km 278.75 to km 321.348 of length 42.598 km to two lane with paved shoulders under Corridor scheme on EPC mode in the state of Chhattisgarh. ***(MoRTH)*** **(618017)** **(-)**	Chhattisgarh	03/2022 (07/2024)	01/2026 (-)	286 (286)	65.63	42
992	Upgradation of Bilaspur-Takhatpur-Mungeli-Pandariya-Pondi Road on N.H.-130A Package IIIA Takhatpur By-pass from existing Ch. 26.542 to 32.093 [Design Ch. 18.700 to 25.900] & Mungeli By-pass from existing Ch. 45.786 to 56.275 [Design Ch. 29.600 to 51.600] and Package IIIB Pandariya By-Pass from existing Ch. 82.582 to 87.133 [Design Ch. 77.900 to 81.1000 & Pondi By-pass from existing Ch. 103.166 to 104.756 [Design Ch. 97.000 to 103.395] to two lane with paved shoulder configuration in the ***(MoRTH)*** **(618018)** **(-)**	Chhattisgarh	03/2022 (01/2024)	07/2025 (-)	351.19 (351.19)	11.47	10
993	Up-gradation of NH-930 Sherpar to Kohka from Km.67880 to Km.114860 to 2LPS in Chhattisgarh under EPC mode ***(MoRTH)*** **(618064)** **(N24001917)**	Chhattisgarh	03/2020 (05/2022)	05/2024 (-)	278.97 (278.97)	201.05	90
994	Up-gradation of NH-130C Abhanpur to Paund from NH Km. 0000 to KM 40380 to two lane with paved shoulders in the State of Chhattisgarh on EPC mode. ***(MoRTH)*** **(618078)** **(N24001919)**	Chhattisgarh	12/2020 (03/2022)	09/2023 (-)	193.16 (193.16)	56.27	85
995	Durg-Raipur Bypass Section Package - 1 from km. 0.00 to km. 44.50 near Tendesara to near Khatti Village ***(National Highways Authority of India [NHAI])*** **(618589)** **(N24002045)**	Chhattisgarh	06/2022 (07/2023)	07/2025 (-)	1828 (1656.73)	626.17	67
996	Durg-Raipur-Arang Package - 2 from km. 44.50 to km. 92.23 near Khatti Village to near Aurang ***(National Highways Authority of India [NHAI])*** **(618590)** **(N24002046)**	Chhattisgarh	06/2022 (06/2023)	05/2025 (-)	1958.9 (1561.97)	536.21	60
997	4L of Bilaspur to Urga km 0.00 to 70.2 of NH-130A ***(National Highways Authority of India [NHAI])*** **(618639)** **(N24001611)**	Chhattisgarh	04/2020 (03/2022)	03/2024 (-)	1855.59 (2523.86)	828.11	94
998	4L of Urga - Pathalgaon from Km. 70.200 to km. 157.745 of NH-130A ***(National Highways Authority of India [NHAI])*** **(618640)** **(-)**	Chhattisgarh	03/2022 (02/2024)	08/2026 (-)	2261.3 (2860.36)	830.23	63
999	Development of 6L of Jhanki Sargi Section Road from km 0.000 to km 42.800 of NH-130CD Pkg-CG-1 ***(National Highways Authority of India [NHAI])*** **(618673)** **(N24001593)**	Chhattisgarh	11/2021 (09/2022)	09/2024 (-)	1368.19 (1129.14)	621.25	98

All Ongoing Projects

FEBRUARY 2026

Sl.No	Project Name (Agency) (Project Code) (Legacy OCMS Code)	State	Date of Approval (Start Date) MM/YYYY	Orignal/Target DoC (Revised DoC) MM/YYYY	Orignal Cost Revised Cost in Rs. Crore	Cumulative Expenditure in Rs. Crore	Physical Progress (%)
1000	Development of 6L Sargi Basanwahi Section from km 42.800 to km 99.500 of NH-130CD Pkg-CG-2 ***(National Highways Authority of India [NHAI])*** **(618674)** **(N24001588)**	Chhattisgarh	12/2021 (01/2023)	01/2025 (09/2025)	1470.73 (1461.81)	694.45	94
1001	Development of 6L of Basanwahi Marangpuri Section from km 99.500 to km 124.661 of NH-130-CD ***(National Highways Authority of India [NHAI])*** **(618675)** **(N24002017)**	Chhattisgarh	03/2022 (10/2023)	10/2025 (07/2026)	1307.16 (1303.63)	446.43	60
1002	Conversion of Partially Excavated Escape Tunnel to Uni-Directional 2L Tunnelincluding construction of cross passages and approach roads on either side of the tunnel from Km 12.732 to Km 14.568 of Kiratpur to Nerchowk Section of NH-21 ***(National Highways Authority of India [NHAI])*** **(618849)** **(N24001809)**	Chhattisgarh	05/2022 (09/2022)	03/2024 (08/2025)	444.21 (412.88)	394.6	100
1003	4 laning of Champa - Korba from km 0.00 to km 38.2 ***(National Highways Authority of India [NHAI])*** **(618957)** **(-)**	Chhattisgarh	02/2021 (01/2022)	01/2024 (-)	1002.33 (1304.47)	570.91	98
1004	4/6 Laning of Raipur-Simga Pkg-I from km. 0.00 to km. 48.58 ***(National Highways Authority of India [NHAI])*** **(619103)** **(-)**	Chhattisgarh	NA (04/2016)	04/2018 (-)	1096.52 (1172.36)	24.03	100
1005	4 Laning with PS of Pathrapalli-Katghora km 53.3 to km 92.6 Pkg-II of Bilaspur Kathghora ***(National Highways Authority of India [NHAI])*** **(619167)** **(-)**	Chhattisgarh	12/2019 (12/2020)	12/2022 (07/2023)	865.1 (1275.26)	488.21	93
1006	Widening of Existing Road from Intermediate Lane 2-lane to 4-lane Between Km 19.994 to Km 35.180 of NH-848A Rakholi-Khadoli-Velugam Section in U.T. of Dadra and Nagar Haveli and Daman and Diu ***(MoRTH)*** **(619183)** **(-)**	Dadra & Nagar Haveli and Daman & Diu	10/2022 (02/2024)	02/2026 (-)	198.06 (239.57)	73.03	52
1007	Development of 6L UER II [Package - I] NH-1 Near Bakoli till Karala Kanjhawala Road from km. 0.70 to km.15.00 ***(National Highways Authority of India [NHAI])*** **(618509)** **(N24001777)**	Delhi	07/2020 (10/2021)	10/2023 (02/2025)	2089.94 (2203.45)	1797.78	99
1008	6L Access Controlled Highway from DND Maharani Bagh - Jn. with Jaitpur - Pushta Road of NH-148NA from km. 0.00 to km. 9.00 in NCR ***(National Highways Authority of India [NHAI])*** **(618578)** **(N24001773)**	Delhi	07/2020 (01/2022)	07/2024 (04/2026)	1467.44 (2510.34)	1363.18	97
1009	8L of Dwarka Expressway Pkg-II RuB near Dwarka Sector 21-DL/HR Border from 5.300 Km.to 9.500 Km. of NH-248BB ***(National Highways Authority of India [NHAI])*** **(619090)** **(N24001781)**	Delhi	01/2018 (10/2019)	10/2021 (07/2025)	2067.67 (2670.22)	1886.88	100
1010	Dwarka Expressway from Km -0.600 to Km 5.300 - Pkg-I Shivmurti Chowk-RuB near Dwarka Sector 21 ***(National Highways Authority of India [NHAI])*** **(619202)** **(-)**	Delhi	03/2018 (09/2020)	09/2022 (02/2024)	2144.67 (3929.5)	1386.76	98
1011	4-Laning from End of Zuari approaches to Start of Margao Bypass section of NH-66 from Km 536.800 to Km 543.450 ***(MoRTH)*** **(617941)** **(-)**	Goa	07/2024 (02/2026)	02/2028 (-)	398.25 (398.25)	0	0
1012	Construction of Six lane Elevated Corridor from Km. 508.000 to Km. 513.150 including approaches on NH-66 ***(MoRTH)*** **(617942)** **(N24002181)**	Goa	04/2023 (04/2024)	04/2026 (02/2026)	641.46 (641.46)	0	74
1013	Construction of 4L Flyover from MES College Junction to Bogmalo Junction on NH-566 from Km. 7.106 to Km. 10.460 and 4L VUP at Queeny Nagar Junction from Km. 3.330 to Km. 4.550 ***(National Highways Authority of India [NHAI])*** **(618609)** **(-)**	Goa	01/2024 (08/2024)	07/2026 (-)	463.08 (316.28)	79.19	37
1014	Up-gradation of Dhoraji-Jamkandorna-Kalavad Section of NH-927D from Design Chainage km 0/00 to km 58/115 to Two lane with PS configuration in the State of Gujarat on EPC ***(MoRTH)*** **(617906)** **(N24002118)**	Gujarat	10/2022 (02/2024)	01/2027 (-)	246.6 (291.19)	0	21
1015	Work of 6 laning/Construction of elevated corridor from km 0/0 to 10/170 Narol Junction to Sarkhej junction including 4 lane Shastri Bridge on Sabarmati river on NH 47 in the State of Gujarat on HAM mode ***(MoRTH)*** **(617916)** **(-)**	Gujarat	03/2024 (08/2025)	02/2028 (-)	1295.39 (1295.39)	0	19
1016	Construction of new 4 lane major bridge with approaches on Sabarmati River near Dharoi at Km. 82/00 to 86/00 Design length 3.300 km on NH-58 in the State of Gujarat on Hybrid Annuity Mode HAM ***(MoRTH)*** **(617926)** **(-)**	Gujarat	03/2024 (08/2025)	08/2027 (11/2025)	398.4 (398.4)	0	20
1017	Widening to 2LPS between Km 0/0 to 56/0 Khokhara Gujarat Border Vijayanagar Antrasuba Mathasur road of NH 58 in the State of Gujarat ***(MoRTH)*** **(617927)** **(-)**	Gujarat	03/2024 (09/2025)	08/2026 (-)	699.19 (699.19)	0	10

All Ongoing Projects

FEBRUARY 2026

Sl.No	Project Name (Agency) (Project Code) (Legacy OCMS Code)	State	Date of Approval (Start Date) MM/YYYY	Orignal/Target DoC (Revised DoC) MM/YYYY	Orignal Cost Revised Cost in Rs. Crore	Cumulative Expenditure in Rs. Crore	Physical Progress (%)
1018	Widening 2 lane to 4-lane from KM 92/320 to Km 115/320 Vav Chokdi-Satlasana to to Vrundavan Chokdi, Kheralu on NH-58 in the State of Gujarat. ***(MoRTH)*** **(617928)** **(N24002183)**	Gujarat	03/2022 (03/2024)	03/2026 (-)	151.13 (171.27)	0	95
1019	Work of development and construction of elevated corridorfrom km 38/660 to km 42/690 Iscon junction to start point of approach of sanand flyover of NH-147 in the sate of Gujarat ***(MoRTH)*** **(617976)** **(N24002182)**	Gujarat	03/2023 (06/2024)	06/2026 (-)	530.2 (530.2)	58.28	71
1020	Development of Chiloda - Gandhinagar- Sarkhej ofNH-147 Package -II ***(MoRTH)*** **(617977)** **(-)**	Gujarat	04/2018 (11/2018)	11/2020 (07/2022)	211.28 (234.44)	0	99
1021	Upgradation to two lane with paved Shulder Configuaration from Km. 0/00 to 47/000 of NH 351 Mahuva to Badhada section in the State of Gujarat ***(MoRTH)*** **(618022)** **(N24002118)**	Gujarat	12/2022 (02/2024)	08/2025 (-)	173.06 (219.08)	22.53	60
1022	Upgradation of Mehsana-Visnagar-vadnagar-Kheralu-Idar section from km 0/00 to 81/300 of NH 168G Mehsana to Idar in the State of GujaratTotal Length 81.300 Km on Hybrid Annuity Mode HAM ***(MoRTH)*** **(618107)** **(-)**	Gujarat	02/2024 (12/2025)	06/2028 (-)	1155.21 (1155.21)	1.52	3
1023	Up-gradation and strengthening to 2lanePS from Km 95/500 to km 129/775 of Nh 168G Idar-Bhiloda-Samlaji in the state of Gujarat Length 34.275 km ***(MoRTH)*** **(618108)** **(N24002014)**	Gujarat	09/2022 (12/2023)	12/2025 (-)	237.28 (237.28)	0	54
1024	Delhi-Vadodara Greenfield Alignment NH-148N Pkg-26 Ch.696890 to Ch.726390 ***(National Highways Authority of India [NHAI])*** **(618459)** **(N24001515)**	Gujarat	09/2020 (12/2022)	08/2024 (-)	1555.2 (1556.4)	989.48	74
1025	Delhi-Vadodara Greenfield Alignment NH-148N Pkg-28 Ch.756052 to Ch.781282 ***(National Highways Authority of India [NHAI])*** **(618460)** **(N24001519)**	Gujarat	09/2020 (11/2021)	11/2023 (05/2025)	1263.38 (1266.98)	864.33	99
1026	Delhi-Vadodara Greenfield Alignment NH-148N Pkg-30 Ch 803420 to Ch.824920 [Baletiya Village - Junction near Pratap Nagar Village] ***(National Highways Authority of India [NHAI])*** **(618461)** **(N24001518)**	Gujarat	11/2019 (09/2021)	09/2023 (06/2024)	1800.73 (1800.73)	1090.06	99
1027	Delhi-Vadodara Greenfield Alignment NH-148N Pkg-31 Ch.824920 to Ch.844382 [Junction near Pratap nagar Village - Junction near Dodka Village] ***(National Highways Authority of India [NHAI])*** **(618462)** **(N24001520)**	Gujarat	11/2019 (05/2021)	05/2023 (-)	1644.85 (1651.14)	932.22	95
1028	Vadodara Mumbai Expressway Kim to Ankleshwar Phase IA - Pkg V ***(National Highways Authority of India [NHAI])*** **(618463)** **(N24000834)**	Gujarat	02/2018 (11/2019)	10/2021 (04/2025)	1324.84 (2807.48)	1246.47	91
1029	Vadodara Mumbai Expressway Ena -Kim Phase IB - Pkg VI [Km 217.500 to Km 254.430] ***(National Highways Authority of India [NHAI])*** **(618464)** **(-)**	Gujarat	05/2020 (12/2021)	12/2023 (11/2024)	2271.86 (4297.28)	2574.28	98
1030	Vadodara Mumbai Expressway Gandeva to Ena Phase IB - Pkg VII [Km 190.00 to Km 217.500] ***(National Highways Authority of India [NHAI])*** **(618465)** **(N24001789)**	Gujarat	07/2020 (11/2021)	11/2023 (03/2025)	1710.3 (3392.21)	2152.43	97
1031	Vadodara Mumbai Expressway Jujuwa - Gandeva from Km. 154.600 to Km. 190.000 Phase-I Package-VIII ***(National Highways Authority of India [NHAI])*** **(618466)** **(-)**	Gujarat	07/2023 (08/2024)	03/2026 (-)	3834.24 (3820.2)	197.13	4
1032	Vadodara Mumbai Expressway Karvad - Jujuwa from Km. 128.000 to Km. 154.600 Phase-I Package-IX ***(National Highways Authority of India [NHAI])*** **(618467)** **(-)**	Gujarat	07/2023 (04/2024)	10/2025 (-)	2594.17 (2587.04)	211.72	21
1033	Ahmedabad - Dholera Pkg I from km. 0.00 to km. 22.00 [Sardar Patel Ring Road - Sindhrej Village] ***(National Highways Authority of India [NHAI])*** **(618501)** **(N24001443)**	Gujarat	05/2020 (01/2022)	01/2024 (10/2024)	1298 (1421.05)	1007.59	100
1034	Ahmedabad - Dholera Pkg II from km. 22.00 to km. 48.52 [Sindhrej Village - Vejallka Village] ***(National Highways Authority of India [NHAI])*** **(618502)** **(N24001444)**	Gujarat	05/2020 (01/2022)	01/2024 (-)	1415.34 (1729.69)	1002.19	99
1035	Ahmedabad - Dholera Pkg III from km. 48.52 to km. 71.06 [Vejallka Village - Start of DSIR zone] ***(National Highways Authority of India [NHAI])*** **(618503)** **(N24001445)**	Gujarat	05/2020 (07/2021)	07/2023 (05/2024)	1034.04 (1155.41)	947.67	100
1036	Ahmedabad - Dholera Pkg IV from km. 71.06 to km. 109.019 [Start of DSIR zone - Adhelai Village] ***(National Highways Authority of India [NHAI])*** **(618504)** **(N24001446)**	Gujarat	05/2020 (12/2021)	12/2023 (10/2024)	1181.76 (1358.73)	1203.89	97

All Ongoing Projects

FEBRUARY 2026

Sl.No	Project Name (Agency) (Project Code) (Legacy OCMS Code)	State	Date of Approval (Start Date) MM/YYYY	Orignal/Target DoC (Revised DoC) MM/YYYY	Orignal Cost Revised Cost in Rs. Crore	Cumulative Expenditure in Rs. Crore	Physical Progress (%)
1037	Balance work of Six Laning of Shamlaji-Motachiloda from Km. 401.200 to Km.494.410 section Design Chainage Km.447.385 to Km 540.595, Length- 93.210 Km of old NH-8 NH-48 in the state of Gujarat on single Percentage Item Rate Contract ***(National Highways Authority of India [NHAI])*** **(618507)** (-)	Gujarat	06/2024 (08/2024)	06/2025 (-)	466.8 (501.48)	432.48	71
1038	Construction of Additional Structures including Approaches in Vadodara Surat Section of NH48 between existing Km. 108.000 to Km. 250.000 ***(National Highways Authority of India [NHAI])*** **(618508)** (-)	Gujarat	03/2024 (01/2025)	01/2027 (-)	907.39 (907.39)	240.75	34
1039	6L with PS of Samakhiyali to Santalpur section from km. 339.700 to Km. 430.100 of NH-27 ***(National Highways Authority of India [NHAI])*** **(618564)** (-)	Gujarat	01/2023 (12/2023)	12/2025 (-)	1553.76 (34.34)	27.83	50
1040	Sanchore - Santalpur from km 67.000 - km 99.000 of NH-754K AJ-RGBS-Package-3 ***(National Highways Authority of India [NHAI])*** **(618614)** (N24001790)	Gujarat	02/2020 (08/2021)	08/2023 (01/2024)	752.3 (765.25)	560.98	99
1041	Sanchore - Santalpur from km 99.000 - km 130.073 of NH-754K AJ-RGBS-Package-4 ***(National Highways Authority of India [NHAI])*** **(618615)** (N24001794)	Gujarat	02/2020 (03/2021)	03/2023 (12/2024)	778.15 (835.55)	663.36	99
1042	4L of Dhrol bypass section of NH-151A Approx. length 5.7 Km & widening upto 4 laning of missing link of Amran section of NH-151A Approx. length 6.55 Km from existing Ch. 42000 to 48500 of ongoing Dhrol-Bhadra-Pipaliya section of NH-151A ***(National Highways Authority of India [NHAI])*** **(618616)** (-)	Gujarat	03/2024 (02/2025)	02/2027 (-)	625.58 (455.54)	76.16	19
1043	Pipli Bhavnagar-Package 1 from km 136.025 to km 169.328 ***(National Highways Authority of India [NHAI])*** **(618699)** (-)	Gujarat	03/2018 (02/2019)	09/2021 (-)	819.14 (1297.38)	188.7	100
1044	Upgradation to 4L PS from Bhimasar, Junction of NH-41 to Anjar- Bhuj upto Airport Junction from Km 0.000 to Km 65.478 of NH-341 ***(National Highways Authority of India [NHAI])*** **(618787)** (N24001785)	Gujarat	03/2022 (01/2023)	06/2025 (-)	1373.06 (1687.25)	751.61	96
1045	Kodinar - Veraval Package VI from km. 221.610 to km. 263.00 of NH-8E & km. 120.900 to km. 121.150 of NH-8D ***(National Highways Authority of India [NHAI])*** **(618833)** (N24000592)	Gujarat	NA (02/2018)	07/2020 (10/2024)	894.01 (1127.42)	453.77	98
1046	4L Kodinar - Veraval Package VI from km. 222.400 to km. 230.00 Kodinar Bypass of NH-8E NH 51 new ***(National Highways Authority of India [NHAI])*** **(618834)** (N24001827)	Gujarat	03/2022 (04/2022)	09/2023 (-)	162.73 (192.01)	162	100
1047	4L of Bal Works of Talaja - Mahuva from 54.990 km. to 100.450 km. of Old NH-8E Package-II ***(National Highways Authority of India [NHAI])*** **(618835)** (N24001792)	Gujarat	08/2020 (03/2021)	09/2022 (-)	698.4 (735.51)	418.41	100
1048	4L PS Divided Carriageway from Patan Near Rajpur to Gojariya From Km 52.000 to Km 128.940 of NH-68 ***(National Highways Authority of India [NHAI])*** **(618901)** (-)	Gujarat	12/2021 (03/2023)	03/2025 (-)	1181.34 (1098.23)	847.01	84
1049	4L PS from Ch. 179.780 in Bitada/Movi Village to Ch. 208.900 in Nasarpore Village of NH-56 Pkg-V ***(National Highways Authority of India [NHAI])*** **(618931)** (-)	Gujarat	03/2023 (11/2025)	11/2027 (-)	764.02 (566.96)	7.28	0
1050	6L of Chiloda-Naroda section from Km. 540.595 to Km. 555.595 of NH-8Package-VII ***(National Highways Authority of India [NHAI])*** **(619067)** (-)	Gujarat	NA (05/2017)	05/2019 (07/2021)	356.6 (463.03)	39.86	100
1051	Widening to 6L of Existing 4L Jetpur - Gondal - Rajkot Section from Km. 117.600 to Km. 185.00 on NH-27 ***(National Highways Authority of India [NHAI])*** **(619087)** (N24002035)	Gujarat	03/2022 (09/2023)	09/2025 (01/2027)	2070.44 (1390.29)	807.97	60
1052	4L of Dwarka-Khambaliya-Devariya section from km 203.500 to km 176.500 and from km 171.800 to km 125.000 of NH-151A ***(National Highways Authority of India [NHAI])*** **(619137)** (-)	Gujarat	01/2019 (02/2020)	08/2022 (06/2023)	1024.69 (1753.95)	542.11	100
1053	Four Laning of Una to Kodinar from km. 180.478 to km. 221.610 Package-V ***(National Highways Authority of India [NHAI])*** **(619145)** (-)	Gujarat	NA (02/2017)	08/2019 (-)	877.71 (1126.66)	119.99	100
1054	Kagvadar - Una Package-IV ***(National Highways Authority of India [NHAI])*** **(619146)** (N24000569)	Gujarat	NA (03/2017)	09/2019 (-)	750.53 (955.78)	43.02	97
1055	4L of Bal Works of Mahuva to Kagvadar from 100.450 Km. to 140.470 Km. of NH-8E Pkg- III ***(National Highways Authority of India [NHAI])*** **(619147)** (N24001793)	Gujarat	08/2020 (03/2021)	09/2022 (-)	603.08 (628.49)	230.07	99
1056	4L of Bhavnagar - Talaja Package-I from Km. 6.945 to Km. 54.990 of Old NH-8E ***(National Highways Authority of India [NHAI])*** **(619148)** (-)	Gujarat	NA (02/2017)	08/2019 (-)	1185.66 (1343.16)	53.18	100

All Ongoing Projects

FEBRUARY 2026

Sl.No	Project Name (Agency) (Project Code) (Legacy OCMS Code)	State	Date of Approval (Start Date) MM/YYYY	Orignal/Target DoC (Revised DoC) MM/YYYY	Orignal Cost Revised Cost in Rs. Crore	Cumulative Expenditure in Rs. Crore	Physical Progress (%)
1057	Delhi-Vadodara Greenfield Alignment NH-148N Pkg-27 Ch.729.700 to Ch.756.052 ***(National Highways Authority of India [NHAI])*** **(619197)** (-)	Gujarat	09/2020 (02/2022)	02/2024 (12/2024)	1185.69 (1259.27)	723.16	95
1058	Delhi-Amritsar-Katra Expressway Phase-I Pkg-I from Jussur Kheri on NH-KMP Expressway to Junction with Rohtak-Panipat road NH-709 near Rukhi Paani village Km 0000 to Km 34000 ***(National Highways Authority of India [NHAI])*** **(618482)** (-)	Haryana	12/2020 (12/2021)	12/2023 (02/2025)	1866.49 (2429.9)	964.23	99
1059	Delhi-Amritsar-Katra Expressway Phase-I Pkg-II from Junction with Rohtak-Panipat road NH-709 near Rukhi Paani village to Junction with Jind-Panipat road NH-352A near Gangana village Km 34000 to Km 60800 ***(National Highways Authority of India [NHAI])*** **(618483)** (-)	Haryana	12/2020 (01/2022)	01/2024 (10/2024)	1533.87 (1792.53)	879.35	99
1060	Delhi-Amritsar-Katra Expressway Phase-I Pkg-III from Junction with Jind-Panipat road NH-352A near Gangana village to Junction with Jind-Karnal road NH-709A near Alewa village Km 60800 to Km 91400 ***(National Highways Authority of India [NHAI])*** **(618484)** (N24001633)	Haryana	12/2020 (12/2021)	12/2023 (05/2024)	1606.27 (1813.91)	631.62	79
1061	Delhi-Amritsar-Katra Expressway Phase-I Pkg-IV from Junction with Jind-Karnal road NH-709A near Alewa village to Junction with Ambala-Kaithal-Hissar road NH-152 near Kharak Pandwa village Km 91400 to Km 120250 ***(National Highways Authority of India [NHAI])*** **(618485)** (N24001634)	Haryana	01/2021 (12/2021)	12/2023 (03/2024)	1306.95 (1578.66)	563.2	76
1062	Construction of Additional Structures, Improvement of Service Road & Maintenance of Six Lane Gurgaon-Jaipur Section of NH-48 old NH-8 between km 42700 to km 107100 in the State of Haryana ***(National Highways Authority of India [NHAI])*** **(618506)** (-)	Haryana	05/2024 (05/2025)	05/2027 (-)	401.74 (240.02)	66.69	38
1063	Gohana - Sonipat PKG-2 ***(National Highways Authority of India [NHAI])*** **(618580)** (N24001535)	Haryana	01/2019 (07/2020)	07/2022 (-)	1275.31 (1957.44)	501.41	97
1064	4L Greenfield Jalbhera Shahbad section from km. 0.000 to km. 22.850 of NH-152G ***(National Highways Authority of India [NHAI])*** **(618788)** (N24002043)	Haryana	03/2022 (06/2023)	05/2025 (-)	927.22 (1173.66)	354.55	87
1065	4L Bhiwani-Hansi road section of NH-148B ***(National Highways Authority of India [NHAI])*** **(618792)** (N24002042)	Haryana	11/2022 (12/2023)	12/2025 (-)	1330.23 (1144.21)	437.49	99
1066	Jagadhari - Tajewala from Km -0.175 to 32.337 km of NH-344 ***(National Highways Authority of India [NHAI])*** **(618936)** (N24001635)	Haryana	03/2022 (02/2023)	02/2025 (03/2026)	1269.5 (919.43)	651.45	57
1067	4L PS of Ambala Ring Road of New NH-44 ***(National Highways Authority of India [NHAI])*** **(619080)** (-)	Haryana	02/2023 (10/2023)	10/2025 (-)	1093.35 (1225.41)	394.35	73
1068	4L of Jind-Gohana road Package-1 from km. 0.00 to km. 40.601 of NH-352 A under NHO ***(National Highways Authority of India [NHAI])*** **(619092)** (-)	Haryana	01/2019 (07/2020)	07/2022 (-)	994.22 (1606.82)	461.48	99
1069	4/6L of Gurgaon - Pataudi - Rewari from km. 0.00 to km.43.87 of NH-352W ***(National Highways Authority of India [NHAI])*** **(619132)** (N24001774)	Haryana	05/2020 (11/2021)	11/2023 (12/2025)	1810.04 (1917.5)	496.01	72
1070	Karnal ring road Lot-4/Pkg-1 ***(National Highways Authority of India [NHAI])*** **(619201)** (-)	Haryana	11/2022 (08/2023)	08/2025 (-)	1741.45 (2041.54)	410.51	88
1071	Rehabilitation and Upgradation to 2-lane/Intermediate lane configuration of Ashyari-Shri Kyari Section km 50.000 to km 75.000 of NH-707 in the state of Himachal Pradesh under Green National Highways Corridor Project GNHCP with the loan assistance of World Bank on EPC mode. ***(MoRTH)*** **(618050)** (N24001422)	Himachal Pradesh	08/2020 (09/2021)	09/2023 (11/2024)	345.89 (359.56)	146.64	98
1072	Improvement/construction of existing CL-5 Road to NH Intermediate lane specification with hard shoulder from Km 166.000 to 203.77 net Length 37.770 kms of NH-505 Sumdo-Kaza-Gramphoo road in the state of Himachal Pradesh on EPC mode under project Deepak, BRO ***(MoRTH)*** **(618215)** (-)	Himachal Pradesh	06/2021 (06/2024)	06/2027 (-)	274.36 (194)	0	20
1073	Improvement/construction of existing CL-5 Road to NH Intermediate lane specification with hard shoulder from Km 133.000 to 166.000 net Length 33.000 kms of NH-505 Sumdo-Kaza-Gramphoo road in the state of Himachal Pradesh on EPC mode under project Deepak, BRO ***(MoRTH)*** **(618216)** (N24001915)	Himachal Pradesh	03/2021 (07/2023)	06/2026 (-)	230.55 (203.15)	15.16	23
1074	Improvement/construction of existing Class-5 Road to NH Intermediate lane specification with hard shoulder from existing Km 76/340 to 134/940 Design chainage from Km 76/300 to 133/000 net Length 56.700 kms of NH-505 Sumdo-Kaza-Gramphoo road in the state of Himachal Pradesh Package I ***(MoRTH)*** **(618217)** (N24001916)	Himachal Pradesh	03/2021 (05/2023)	05/2026 (-)	314.67 (244.15)	76.97	57

All Ongoing Projects

FEBRUARY 2026

Sl.No	Project Name (Agency) (Project Code) (Legacy OCMS Code)	State	Date of Approval (Start Date) MM/YYYY	Orignal/Target DoC (Revised DoC) MM/YYYY	Orignal Cost Revised Cost in Rs. Crore	Cumulative Expenditure in Rs. Crore	Physical Progress (%)
1075	Rehabilitation and Upgradation to 2-lane configuration of Kalwahn-Mandi Section km 208.950 to 250.592 of NH-70 in the State of Himachal Pradesh under Green National Highways Corridor Project GNHCP with the loan assistance of World Bank on EPC mode.Package-3 ***(MoRTH)*** **(618230)** **(N24001470)**	Himachal Pradesh	08/2020 (10/2022)	04/2025 (-)	314.32 (314.32)	0	56
1076	Rehabilitation and Upgradation to 2-lane configuration of Hamirpur-Karnohal Section km 141.00 to 181.00 of NH-70 in the State of Himachal Pradesh under Green National Highways Corridor Project GNHCP with the loan assistance of World Bank on EPC mode.Package-1 ***(MoRTH)*** **(618231)** **(N24001447)**	Himachal Pradesh	08/2020 (06/2022)	12/2024 (-)	371.93 (371.93)	192.19	85
1077	Rehabilitation and Upgradation to 2-lane configuration of Karnohal- Kalwahn Section km 181.00 to 208.950 of NH-70 in the State of Himachal Pradesh under Green National Highways Corridor Project GNHCP with the loan assistance of World Bank on EPC mode.Package-2 ***(MoRTH)*** **(618232)** **(-)**	Himachal Pradesh	08/2020 (11/2023)	05/2026 (-)	251.62 (190.02)	71.19	51
1078	Nerchowk km 190.000 to Pandoh including Pandoh bypass km221.305 ***(National Highways Authority of India [NHAI])*** **(618850)** **(N24000613)**	Himachal Pradesh	03/2016 (01/2018)	07/2020 (07/2025)	1464.12 (1651.67)	843.63	100
1079	Pandoh bypass 221.305 to Takoli 242.000 of NH-21 in the state of Himachal Pradesh ***(National Highways Authority of India [NHAI])*** **(618851)** **(-)**	Himachal Pradesh	06/2017 (03/2018)	09/2021 (06/2026)	3419.95 (4465.94)	1850.81	95
1080	4L Sundar Nagar Bypass from Km.173.900 to Km.179.600 of NH-21 ***(National Highways Authority of India [NHAI])*** **(618852)** **(N24001810)**	Himachal Pradesh	02/2022 (06/2022)	06/2024 (-)	191.11 (192.11)	181.41	100
1081	Rehabilitation and Upgradation to 4L configuration & Strengthening of Sihuni to Rajol from Km 51.000 to Km 72.000 of NH-154 Package-IIA ***(National Highways Authority of India [NHAI])*** **(618878)** **(N24002050)**	Himachal Pradesh	03/2022 (09/2023)	09/2025 (-)	696.65 (776.59)	312.68	93
1082	Rehabilitation and Upgradation to 2L PS configuration & Strengthening of Padhar to Bijni section from Km 180.000 to Km 202.815 of NH-154 Pkg-VA ***(National Highways Authority of India [NHAI])*** **(618879)** **(-)**	Himachal Pradesh	06/2022 (11/2024)	11/2026 (-)	930.86 (930.86)	338.46	80
1083	Rehabilitation and Up-gradation to 4L configuration & Strengthening of Thanpuri to Paror section from Km 85.135 to Km 100.840 of NH-154 Pkg-IIC ***(National Highways Authority of India [NHAI])*** **(618880)** **(-)**	Himachal Pradesh	07/2022 (03/2024)	12/2025 (-)	815.68 (666.79)	195.95	47
1084	4L PS bijni to mandi section from Km 202.815 to Km 208.000 of NH-20 New NH-154 of Pathankot-Mandi Package-VB ***(National Highways Authority of India [NHAI])*** **(618881)** **(-)**	Himachal Pradesh	02/2023 (03/2025)	09/2027 (-)	1113.02 (1112.39)	308.94	23
1085	Rehabilitation and Up-gradation of existing road to 2L PS from End of Hamirpur Bypass near Chilbahal to Bhangbar section from Km. 138.295 to Km.175.270 of NH-88 Pkg-IV ***(National Highways Authority of India [NHAI])*** **(618888)** **(N24002052)**	Himachal Pradesh	03/2022 (04/2023)	04/2025 (-)	1146.19 (1358.62)	293.06	90
1086	4L of Bhangbar Near Ranital to Kangra Bypass Section of Old NH-88 New NH-303,503 up to Intersection with NH-154 from Km 175.270 to Km 193.400 Pkg-VB ***(National Highways Authority of India [NHAI])*** **(618889)** **(N24001808)**	Himachal Pradesh	03/2021 (12/2022)	12/2024 (-)	1322.95 (1829.49)	739.38	97
1087	2L PS of Hamirpur Bypass from Km 121.175 to Km.138.295 of NH-103&3 ***(National Highways Authority of India [NHAI])*** **(618890)** **(N24002051)**	Himachal Pradesh	08/2022 (10/2023)	10/2025 (-)	739.39 (754.82)	233.24	91
1088	4L PS from Kalar Bala Village to Nauni Chowk of NH 205 from Km 41.000 to Km 58.450 ***(National Highways Authority of India [NHAI])*** **(618891)** **(-)**	Himachal Pradesh	01/2024 (05/2025)	05/2027 (-)	1244.43 (786.91)	59.37	10
1089	4L of Kathlighat to Shakral Village from Km 128.835 to Km 146.300 of NH- 5 Shimla Bypass - Pkg I ***(National Highways Authority of India [NHAI])*** **(618921)** **(N24002049)**	Himachal Pradesh	03/2022 (04/2023)	04/2026 (-)	1703.48 (2648.8)	924.82	53
1090	4L of Shakral Village to Dhalli Section from Km 146.300 to Km 156.560 Shimla Bypass - Pkg II and Shimla connectivity from Km 0.000 to Km 0.725 of NH-5 ***(National Highways Authority of India [NHAI])*** **(618922)** **(-)**	Himachal Pradesh	04/2022 (03/2024)	03/2027 (-)	1956.26 (2880.72)	1155.67	51
1091	Solan - Kaithlighat Section of NH-22 Now NH-5 from Km. 106.139 to Km.129.05 ***(National Highways Authority of India [NHAI])*** **(619003)** **(N24000852)**	Himachal Pradesh	03/2018 (11/2018)	05/2021 (02/2024)	881.74 (1519.53)	566.56	90
1092	4L of HP/Punjab Border - Mo from km. 11.00 to km. 42.00 of Old NH-20 New NH-154 Package-IA ***(National Highways Authority of India [NHAI])*** **(619153)** **(N24001812)**	Himachal Pradesh	03/2021 (05/2022)	05/2024 (12/2025)	1002.11 (1363.04)	491.3	54

All Ongoing Projects

FEBRUARY 2026

Sl.No	Project Name (Agency) (Project Code) (Legacy OCMS Code)	State	Date of Approval (Start Date) MM/YYYY	Orignal/Target DoC (Revised DoC) MM/YYYY	Orignal Cost Revised Cost in Rs. Crore	Cumulative Expenditure in Rs. Crore	Physical Progress (%)
1093	Construction of Shopian Bypass on NH-444 taking off from existing chainage Km 36500 and re-joining at km 47588 of existing Chainage New Design Ch. From km 28000 to km 36925 as 2- lane with paved shoulder in the UT of Jammu & Kashmir on EPC mode. ***(MoRTH)*** **(618038)** (-)	Jammu and Kashmir	03/2024 (01/2026)	01/2028 (-)	224.44 (224.44)	0	0
1094	Widening and strengthening to 2 lane with paved shoulder from existing Ch. Km 56720 to Km 100820 and Design Ch. From Km 62600 to Km 106360 Total Length43.760 Km on SRINAGAR -BARAMULA URINH-01 in the UT of Jammu & Kashmir under project BEACON, Border Roads Organization BRO on EPC mode. ***(MoRTH)*** **(618201)** (-)	Jammu and Kashmir	09/2023 (11/2024)	11/2026 (-)	702.1 (702.1)	0	43
1095	Construction of 2 lane with paved shoulders Baramulla Bypass Greenfield bypass from existing Ch. Km 47020 to Km 56720 and Design Ch. From 48500 to 62600 Total length 14.100 km on road Srinagar Baramulla Uri NH-01 in the UT of Jammu & Kashmir under Project.Package-III ***(MoRTH)*** **(618202)** (N24002185)	Jammu and Kashmir	03/2023 (09/2024)	09/2026 (-)	992.43 (992.43)	0	38
1096	Construction of 4 lane with paved shoulder Pattan bypass Greenfield bypass from existing Ch. Km 24320 to Km 33760 and Design Ch. from Km 24400 to Km 35300, total length 10.900 km on road SrinagarBaramulla Uri NH-01 in the UT of Jammu & Kashmir under Project BEACON, Border Roads Organization BRO on EPC mode. Package-II ***(MoRTH)*** **(618203)** (N24002179)	Jammu and Kashmir	03/2023 (08/2024)	07/2026 (-)	980.21 (980.21)	0	48
1097	Construction of realignment between Pandrass- Pashkyun Total length 27.10 km on road Zozila-Kargil -Leh NH-1 to 2 lane specifications i.e. Drass alignment 9.30 km Kharboo realignment 6.30 km & Kargil alignment 11.50 km under project Vijayak BRO in the UT of Ladakh on EPC Mode ***(MoRTH)*** **(618204)** (N24001999)	Jammu and Kashmir	11/2021 (06/2023)	06/2025 (-)	426.15 (426.15)	88.88	53
1098	Construction of 4 lane with paved shoulder from Existing Ch. 14200 to 24320 Design Ch. 14200 to 24400, Ch. 33760 to 42780 Design Ch. 35300 to 44294 & Ch. 43440 to 47020 Design Ch. 44958 to 48500 Delina Flyover including construction of flyover length 1.704 km of total length 22.736 kms in AOR of 760 BRTF on road SRINAGAR BARAMULA URI NH-01 in the UT of Jammu & Kashmir under project BEACON, Border Roads Organization BRO Package-IJob No NH-1-J&K-2022-23-110 ***(MoRTH)*** **(618205)** (N24001998)	Jammu and Kashmir	06/2022 (08/2023)	08/2025 (-)	823.46 (823.46)	252.28	78
1099	Widening and Strengthening of Rafiabad-Kupwara-Chowkibal-Tangdhar-Chamkot NH-701 road from design Ch. From 0000 to 51000 to two lanes with paved shoulders under Project Beacon in the UT of Jammu & Kashmir on EPC mode Package-I. ***(MoRTH)*** **(618206)** (-)	Jammu and Kashmir	03/2024 (11/2024)	05/2027 (-)	1404.94 (1404.94)	105.6	34
1100	Reconstruction and widening to 2 lane with paved shoulder from existing chainage km 102000 to km 134950 Design chainage km 90150 to km 116980 including construction of Naushera Tunnel Total length of tunnel 0.700 km under 31 TF on Akhnoor-Poonch road NH-144A in the UT of Jammu & Kashmir under Project Sampark BRO on EPC mode Package-V Job no NH-144A-J&K-2020-21-104 ***(MoRTH)*** **(618220)** (N24001897)	Jammu and Kashmir	03/2021 (07/2022)	07/2024 (-)	642.24 (572.51)	0	99
1101	Rehabilitation and upgradation to 2 lane with paved shoulder from existing chainage Km 166.100 to Km 192.98 design chainage Km 146.700 to Km 162.800 including construction of Bhimber Gali Tunnel Total Length of Tunnel 1.100 Km under 31 BRTF on Akhnoor-Poonch Roads on EPC mode NH-144A Package-VII ***(MoRTH)*** **(618221)** (N24002180)	Jammu and Kashmir	09/2021 (07/2024)	07/2026 (-)	734.64 (734.64)	0	41
1102	Widening and Strengthening up gradation to 2 lane with paved shoulder from existing chainage Km 192.98 to Km 229.820 design chainage Km 162.800 to Km 198.18 under 31 BRTF on Akhnoor-Poonch Road NH-144A in the UT of Jammu and Kashmir under Project Sampark Border Roads Organisation BRO on EPC Mode Package-VIII Job No NH-144A-J&K-2022-2023-111 ***(MoRTH)*** **(618222)** (N24002119)	Jammu and Kashmir	10/2022 (01/2024)	01/2026 (-)	562.45 (562.45)	127.71	65
1103	Rehabilitation and up-gradation to 2 lane with paved shoulder from existing chainage km 64535 to km 85385 Design chainage km 55800 to km 74350 under 13 TF on Akhnoor-Poonch road NH-144A under Project Sampark BRO in the UT of Jammu & Kashmir on EPC mode Package-III Job no NH-144A-J&K-2019-20-79 ***(MoRTH)*** **(618223)** (N24001901)	Jammu and Kashmir	03/2020 (09/2021)	09/2023 (-)	152.93 (152.93)	66.69	85
1104	Rehabilitation and up-gradation to 2 lane with paved shoulder from existing chainage km 49150 to km 64535 Design chainage km 46.450 to km 55.800 including construction of Sungal Tunnel Total length of Tunnel 2.79 km under 13 TF on Akhnoor-Poonch road NH-144A under Project Sampark BRO in the UT of Jammu & Kashmir on EPC mode Package-II Job no NH-144A-J&K-2019-20-78 ***(MoRTH)*** **(618224)** (N24001901)	Jammu and Kashmir	03/2020 (08/2021)	08/2024 (-)	796.97 (796.97)	419.73	90
1105	Rehabilitation and up-gradation to 2 lane with paved shoulder from existing chainage km 134950 to km 166100 Design chainage km 116980 to km 146700 under 31 TF on Akhnoor-Poonch road NH-144A in the UT of Jammu & Kashmir under Project Sampark BRO on EPC mode Package-VI Job no NH-144A-J&K-2021-22-106 ***(MoRTH)*** **(618225)** (N24001899)	Jammu and Kashmir	07/2021 (07/2022)	07/2024 (-)	395.25 (395.25)	137.46	86

All Ongoing Projects

FEBRUARY 2026

Sl.No	Project Name (Agency) (Project Code) (Legacy OCMS Code)	State	Date of Approval (Start Date) MM/YYYY	Orignal/Target DoC (Revised DoC) MM/YYYY	Orignal Cost Revised Cost in Rs. Crore	Cumulative Expenditure in Rs. Crore	Physical Progress (%)
1106	Rehabilitation and upgradation to 2 lane with paved shoulder from existing chainage Km 30.053 to Km 49.150 design chainage Km 30.000 to Km 46.450 including Kandi Tunnel under 31 BRTF on Akhnoor-Poonch Road NH-144A Under Project Sampark in the UT of Jammu & Kashmir EPC modePackage-I Job no NH-144A-J&K-2020-21-83. ***(MoRTH)*** **(618226)** **(N24001898)**	Jammu and Kashmir	07/2020 (11/2022)	11/2024 (-)	272.49 (272.49)	156.36	93
1107	Up-gradation to 2-lane with Paved Shoulder from Km 12.850 to Km20.300 of 7.450Km length on Goha-Khellani section and a link road to Goha village of 2.016 km on NH-244 in UT of Jammu and Kashmir on EPC Mode Pkg-1 ***(NHIDCL)*** **(618394)** **(N24001264)**	Jammu and Kashmir	07/2020 (10/2020)	04/2022 (06/2025)	228.39 (225.37)	159.56	90
1108	Construction & Upgradation to 2-lane with paved shoulder from Design Ch. Km 51700 at Premnagar km 66315 to Km 66535 New Thatri at Start of Km 83rd, Tunnel Km 82665 of 14.835 Km design length on Chenani-Sudhmahadev-Goha Khellani-Kishtwar-Vailoo Donipawa-Ashajipora section of NH-244 in the UT of J&K on EPC Mode under NHO-Gen Pkg - 2 ***(NHIDCL)*** **(618395)** **(N24001394)**	Jammu and Kashmir	03/2021 (08/2021)	02/2023 (07/2025)	512.43 (512.43)	153.01	52
1109	Construction & Upgradation to 2 lane with paved shoulder from Design Km. 31.449 Khellani Ex. Km 44.946 to Km 51.700 Prem Nagar Ex. Km 68617 of 20.251 Km length on Khellani - Kishtwar - Chattroo section of NH-244 in the UT of J&K on EPC Mode under NHO-Gen PKG- 1 ***(NHIDCL)*** **(618396)** **(N24001323)**	Jammu and Kashmir	02/2021 (03/2021)	09/2021 (10/2024)	486.45 (486.45)	0	0
1110	Widening and Up-gradation to 2-Lane with Paved Shoulder of configuration and geometric improvement from Km 0.000 to Km 16.990 on Chenani Sudhmahadev section of NH-244 in UT of Jammu and Kashmir to be executed on EPC basis ***(NHIDCL)*** **(618397)** **(-)**	Jammu and Kashmir	03/2018 (11/2018)	11/2020 (02/2022)	255.9 (255.9)	0	0
1111	Up-gradation to 2-lane with Paved Shoulder from Km 20.300 to Km 29.030 of 8.730 Km length on Goha-Khellani section on NH-244 in UT of Jammu and Kashmir on EPC Mode Package II ***(NHIDCL)*** **(618398)** **(N24001266)**	Jammu and Kashmir	07/2020 (10/2020)	04/2022 (06/2025)	210.79 (210.79)	172.27	94
1112	Construction of Kishtwar bypass with 2 lane with paved shoulder from Design Km. 80.675 Dulhasti to km 95.550 Bandarkoot of 14.88 km & a link road to Kishtwar town from 0000 to 1.871 of length1.871 Km on Khellani - Kishtwar - Chattroo section in UT of Jammu and Kashmir on EPC Mode Pkg-4 ***(NHIDCL)*** **(618399)** **(N24001395)**	Jammu and Kashmir	03/2021 (08/2021)	08/2023 (03/2026)	859.67 (859.67)	302.2	48
1113	Construction & Upgradation to 2-lane with paved shoulder from Design Km 67.805 at the end of Km 83rd Tunnel near Dhrabshalla Ex. Km 83905 to Km 80.675 start of Kishtwar Bypass - Dulhasti Ex. Km 970751 of 12.870 Km length on chenani-Sudhmahadev-Goha Khellani-Kishtwar-vailoo-Donipawa-Ashajipora seition of NH-244 in the UT of J&K on EPC Mode under NHO-Gen Pkg-3 ***(NHIDCL)*** **(618400)** **(N24001341)**	Jammu and Kashmir	03/2021 (07/2021)	12/2022 (10/2024)	398.51 (398.51)	99.22	98
1114	Up-gradation to 4-lane with Paved Shoulder of Jammu-Akhnoor road section of NH-144A from Ganesh Vihar Km 6.000 to Khati Chowk Km 26.350 in UT of Jammu and Kashmir on EPC basis Pkg-3A ***(NHIDCL)*** **(618406)** **(N24000868)**	Jammu and Kashmir	03/2018 (07/2019)	07/2021 (05/2022)	322.49 (322.49)	0	0
1115	Delhi-Amritsar-Katra Expressway Phase-II Pkg-XV [Junction with Hiranagar Road near village Gurha Baildaran to Junction with Jammu Ring Road NH-244A near Jakh village from Km 468100 to Km 503250] ***(National Highways Authority of India [NHAI])*** **(618494)** **(N24001552)**	Jammu and Kashmir	10/2021 (09/2022)	09/2024 (02/2026)	2714.95 (3716.56)	1620.48	88
1116	4/6L Access Control Expressway from Design Chainage Km 515.000 to 528.300 Kunjwani to Sidhra Section of NH-44 and from Design Chainage Km 550.900 to Km 566.520 Domel to Katra Section Phase II-Package XVII ***(National Highways Authority of India [NHAI])*** **(618495)** **(N24002061)**	Jammu and Kashmir	06/2022 (06/2023)	06/2025 (02/2026)	2894.74 (2894.74)	781.47	59
1117	Delhi-Amritsar-Katra Expressway Phase-II Pkg-XVI Existing Jakh Vijaypur-Kunjwani section of NH-44 including spur Connectivity to Jammu Airport NH-144A [Km 503500 to km 514500] ***(National Highways Authority of India [NHAI])*** **(618496)** **(N24001550)**	Jammu and Kashmir	09/2021 (09/2022)	09/2024 (03/2026)	1821.72 (2522.56)	1157.4	92
1118	Delhi Amritsar Katra Expressway Phase-II Pkg XVIII Development and Upgradation of Four lane Access Control Expressway from Design Chainage KM 530.00 to KM 545.300 Sidhra to Domel Section of NH-44 ***(National Highways Authority of India [NHAI])*** **(618497)** **(N24002060)**	Jammu and Kashmir	12/2022 (11/2023)	11/2025 (-)	975.38 (975.38)	470.83	59
1119	4L Ring road/bypass around Srinagar city from km 0.000 to km 42.100 Phase-I ***(National Highways Authority of India [NHAI])*** **(618541)** **(N24001511)**	Jammu and Kashmir	03/2021 (08/2021)	02/2024 (10/2025)	2919.96 (2604.76)	1752.78	85
1120	4L of twin tube tunnel configuration including approaches from Marog to Digdol from Km.154.210 to Km.158.650 North Bound and from Km.155.940 to Km.160.260 South Bound of Ramban to Banihal Pkg-I of Old NH-1A New NH-44 ***(National Highways Authority of India [NHAI])*** **(618543)** **(N24001627)**	Jammu and Kashmir	07/2021 (08/2022)	08/2025 (06/2026)	1912.17 (1034.3)	328.3	24

All Ongoing Projects

FEBRUARY 2026

Sl.No	Project Name (Agency) (Project Code) (Legacy OCMS Code)	State	Date of Approval (Start Date) MM/YYYY	Orignal/Target DoC (Revised DoC) MM/YYYY	Orignal Cost Revised Cost in Rs. Crore	Cumulative Expenditure in Rs. Crore	Physical Progress (%)
1121	4L twin tube tunnel including approaches from Digdol to Khuni Nallah North Bound connecting with existing major bridge on NB and South Bound connecting with Tunnel T4 ,Single tube tunnel of Ramban to Banihal Pkg-II of Old NH-1A New NH-44 ***(National Highways Authority of India [NHAI])*** **(618544)** (N24001622)	Jammu and Kashmir	07/2021 (02/2022)	06/2024 (05/2025)	1401.87 (1020.99)	965.59	87
1122	4L of Km.165.092 to Km.171.855 North Bound and from Km.166.895 to Km.173.638 South Bound, excl. certain reaches of North Bound and South Bound of Ramban to Banihal Pkg-III of Old NH-1A New NH-44 ***(National Highways Authority of India [NHAI])*** **(618545)** (N24001621)	Jammu and Kashmir	07/2021 (02/2022)	08/2024 (-)	614.48 (444.76)	240.81	42
1123	Construction of Tunnels/Viaducts at identified sliding/slip zones at Km 130.550 to Km.130.750 Km. 131.170 to Km. 131.763 Km. 132.560 to Km. 133.168 Km. 133.590 to Km. 133.743 and Km. 147.877 to Km. 148.715 of Udhampur-Ramban section of NH-44 ***(National Highways Authority of India [NHAI])*** **(618546)** (N24001620)	Jammu and Kashmir	09/2021 (04/2022)	10/2023 (06/2025)	442.14 (533.11)	324.74	36
1124	2L NH-1 from km 8.660 to km 33.775 Sumbal to Wayul to 4L dual carriageway NH standard as part of Srinagar Ring Road PhaseII [Design Ch. 41.907 to Ch. 66.609] ***(National Highways Authority of India [NHAI])*** **(618547)** (N24002059)	Jammu and Kashmir	11/2022 (12/2023)	06/2026 (-)	961 (643.64)	388.13	43
1125	Stand-alone Ring road/bypass around Jammu City from Raya Morh km. -0.687 to Jagti km. 57.568 ***(National Highways Authority of India [NHAI])*** **(618548)** (N24000717)	Jammu and Kashmir	12/2017 (01/2018)	01/2021 (10/2023)	2023.88 (2117.63)	54.24	99
1126	Construction of twin tube tunnels on Jammu Kashmir Ring Road NH-244A Between Design Ch. 50600 to 51700 and design Ch. 53535 to 55700 on EPC mode under residual NHDP component of Bharatmala Pariyojna ***(National Highways Authority of India [NHAI])*** **(618549)** (N24001926)	Jammu and Kashmir	11/2022 (06/2023)	06/2025 (03/2026)	242.65 (731.59)	638.36	82
1127	Corridor Efficiency Improvement including removal of black spots in Lakhanpur - Samba section of NH-44 from Chainage Km. 16.300 to Km. 74.100 ***(National Highways Authority of India [NHAI])*** **(618550)** (N24001619)	Jammu and Kashmir	06/2022 (12/2022)	06/2024 (05/2025)	855.74 (215.68)	189.56	74
1128	Upgradation and Strengthening of Chenani to Nashri Section via Patnitop of NH244 from Km 0.000 to Km 39.100 ***(National Highways Authority of India [NHAI])*** **(618967)** (-)	Jammu and Kashmir	03/2024 (08/2024)	08/2026 (-)	295.06 (295.06)	131.8	54
1129	Construction/upgradation to 2-lane with paved shoulder from Design Km 95.55 Bandarkoot to Km. 111.06 Chattroo of 15.52 Km length on Khellani-Kishtwar-Chattroo section on NH-244 in UT of Jammu and Kashmir on EPC Mode Pkg-5 ***(NHIDCL)*** **(619038)** (N24001396)	Jammu and Kashmir	03/2021 (08/2021)	02/2023 (06/2025)	497.09 (497.09)	237.9	95
1130	Widening and Strengthening of existing paveemnt to two lane with paved shoulders from km 116.00 to km 176.355 of NH-75E in the State of Jharkhand on EPC mode. ***(MoRTH)*** **(618060)** (N24001923)	Jharkhand	01/2022 (01/2023)	07/2024 (-)	315.21 (315.21)	129.49	87
1131	Construction of byepass around Lohardaga town of NH-143A in the Sate of Jharkhand under EPC mode. ***(MoRTH)*** **(618083)** (-)	Jharkhand	02/2022 (01/2024)	01/2026 (-)	458.78 (458.78)	0	0
1132	Widening to 2-lane with paved shoulder from km 0.00 to 44.00 Kuru-Ghaghra section of NH-143A including re-construction of culverts and bridges. ***(MoRTH)*** **(618084)** (N24001922)	Jharkhand	02/2020 (08/2021)	08/2023 (11/2023)	153.01 (133.67)	77	93
1133	Widening and Strengthening/Reconstruction to Two Lane with Paved Shoulder/ Two Lane with paved shoulders with service road from km 0000 to km 42250 excluding design Ch. 03220 to 04200 & 28350 to 29060 of NH-320G in the state of Jharkhand under EPC mode ***(MoRTH)*** **(618123)** (N24001925)	Jharkhand	03/2022 (08/2023)	08/2025 (-)	423.18 (423.18)	4.11	0
1134	Construction of 2- Lane with paved shoulder from km 56.45 Dharampur More to 93.050 Pakur of NH-333A in the State of Jharkhand on EPC mode ***(MoRTH)*** **(618127)** (-)	Jharkhand	03/2023 (11/2025)	05/2027 (-)	255.73 (255.73)	0	2
1135	Widening and Reconstruction to 4-lane/4-lane with service road including structures from Pokharia More at Km 47.600 Ex. Km 50.230 to Govindpur at km 62.949 Ex. Km 65.325 of Nh-419 in the State of Jharkhand on EPC mode. ***(MoRTH)*** **(618242)** (-)	Jharkhand	05/2022 (01/2024)	01/2026 (-)	300.46 (300.46)	76.71	42
1136	Construction of Six lane elevated flyover including reconstruction/rehabilitation of existing pavement from Km 406100 to Km 411150 Length 5.05 Km at Gobindpur area in the Barwa Adda Panagarh section of NH-19 from Km.398.240 to Km.521.120 including Panagarh Bypass in the State of Jharkhand on EPC Mode. ***(National Highways Authority of India [NHAI])*** **(618535)** (-)	Jharkhand	01/2025 (09/2025)	03/2028 (-)	687.77 (442.52)	21.7	6
1137	4 Lane of CG/JH Border-Gumla from km 0.000 to km 32.370 of NH-43 in the State of Jhrkhand ***(National Highways Authority of India [NHAI])*** **(618641)** (-)	Jharkhand	08/2024 (02/2026)	02/2028 (-)	1325.8 (1325.8)	12.69	0

All Ongoing Projects

FEBRUARY 2026

Sl.No	Project Name (Agency) (Project Code) (Legacy OCMS Code)	State	Date of Approval (Start Date) MM/YYYY	Orignal/Target DoC (Revised DoC) MM/YYYY	Orignal Cost Revised Cost in Rs. Crore	Cumulative Expenditure in Rs. Crore	Physical Progress (%)
1138	4L of Palma to Gumla from km. 26.00 to km. 89.170 of NH-23 ***(National Highways Authority of India [NHAI])*** **(618642)** (N24001595)	Jharkhand	03/2020 (04/2022)	03/2024 (10/2024)	1882.93 (1895.75)	830.57	98
1139	4L of Ormanjhi-Gola section from Km 81.450 to Km 53.600 of NH- 320BPKG-II ***(National Highways Authority of India [NHAI])*** **(618644)** (N24001854)	Jharkhand	02/2022 (06/2023)	06/2025 (-)	1214.93 (1462.19)	769.08	86
1140	4L of Gola-BokaroJaina More section from Km 53.600 to Km 21.110 of NH-320PKG-1 ***(National Highways Authority of India [NHAI])*** **(618645)** (N24002056)	Jharkhand	02/2022 (06/2023)	06/2025 (01/2026)	1007.97 (1030.64)	366.88	76
1141	4L Elevated corridor of Kalimandir-Dimna Chowk-Baliguma Jamshedpur Section of NH-33 New NH-18 from km 241940 to km 251961 Length 10.021 km ***(National Highways Authority of India [NHAI])*** **(618736)** (-)	Jharkhand	03/2024 (09/2024)	03/2027 (-)	936.26 (832.2)	210.52	35
1142	Grade separated Interchanges at Km. 113.730 junction with Ranchi Hazaribagh Road & Km. 139.225 junction with Ranchi Jamshedpur road on 4L Ranchi Bypass of NH-33 ***(National Highways Authority of India [NHAI])*** **(618737)** (-)	Jharkhand	01/2025 (12/2025)	12/2027 (-)	303.53 (5.58)	0.73	0
1143	4L from km 196.87 Sankha to km 219.6 Khajuri on NH-75 [Rehla / Garhwa Bypass] ***(National Highways Authority of India [NHAI])*** **(618829)** (N24001590)	Jharkhand	09/2020 (10/2021)	10/2023 (-)	1129.48 (1129.48)	527.11	93
1144	4L from Km 147.450 Bhogu to Km 196.870 Sankha on NH-75 Sec-III ***(National Highways Authority of India [NHAI])*** **(618830)** (N24002054)	Jharkhand	10/2022 (11/2023)	11/2025 (-)	1517.87 (1652.09)	949.61	76
1145	4L from Km 95.400 Udaipura to Km 147.450 Bhogu on NH-75 Sec-II ***(National Highways Authority of India [NHAI])*** **(618831)** (-)	Jharkhand	03/2023 (10/2024)	10/2026 (-)	1436.8 (1301.54)	177.44	25
1146	4L from Km 55.00 Kuru to Km 95.400 Udaipura on NH-75 Sec-I ***(National Highways Authority of India [NHAI])*** **(618832)** (-)	Jharkhand	02/2024 (01/2026)	01/2028 (-)	1274.82 (1274.82)	1.69	0
1147	Barhi-Koderma Section of NH31 km 0.00 - km 27.5 ***(National Highways Authority of India [NHAI])*** **(618863)** (-)	Jharkhand	02/2017 (11/2019)	08/2024 (08/2024)	662.44 (826.59)	478.47	98
1148	4L of Mehgama - Hansdiha from km. 41.900 to km. 93.000 of NH -133A Pkg-II ***(National Highways Authority of India [NHAI])*** **(618946)** (N24002057)	Jharkhand	03/2022 (05/2023)	05/2025 (03/2026)	1479.72 (1568.18)	866.62	99
1149	4L of NH-80 from km 215.00 to km 260.00 Mirza Chauki to Farkka Pkg-I ***(National Highways Authority of India [NHAI])*** **(618947)** (N24001596)	Jharkhand	03/2018 (12/2021)	07/2023 (02/2026)	1504.8 (1508.21)	785.08	91
1150	4L of Basukinath- Deoghar Section of NH-114A ***(National Highways Authority of India [NHAI])*** **(618949)** (N24002055)	Jharkhand	09/2022 (12/2023)	12/2025 (-)	1444.94 (1553.76)	643.68	78
1151	Construction of Bypass to NH-114A Connecting NH-333 and NH-133 Deoghar Bypass from design km 0.000 to design Km 49.000 ***(National Highways Authority of India [NHAI])*** **(618950)** (-)	Jharkhand	11/2024 (01/2026)	01/2028 (-)	1565.47 (1565.47)	0.12	0
1152	Construction of bypass around Chatra Town on NH-22 old NH-99 in the state of Jharkhand under EPC Mode ***(MoRTH)*** **(619005)** (-)	Jharkhand	03/2023 (01/2026)	01/2028 (01/2026)	235.42 (199.2)	0	0
1153	Construction of Elevated corridor from Km. 135.650 to 136.300 on 63, from Km. 249 to Km. 250.050 on old NH-4 and from Km. 192.910 to Km. 193.350 on NH-218 from decongestion of traffic in Ranichennamma circle in Hubli city in the state of Karnataka on EPC basis ***(MoRTH)*** **(617935)** (N24001938)	Karnataka	08/2020 (06/2021)	06/2024 (08/2025)	298 (349.49)	142.43	52
1154	Construction of Srinivasapura Bypass from existing Km 453.890 Design Ch. 0000 to existing Km 461.450 Design Ch 10080 on NH-69 in the State of Karnataka Under NH O in EPC mode under Annual Plan 2022-23 NH-69-KNT-2022-23-966 dated 22.11.2022 ***(MoRTH)*** **(617950)** (-)	Karnataka	11/2022 (07/2025)	01/2027 (-)	204.42 (204.42)	0	0
1155	Balance work of Rehabilitation and upgrading to 2lane/2lane with paved shoulder configuration and strengthening from from Km 343.80 to 400.33 of Gowribidanur-Chik Ballapur section in the state of Karnataka Under Annual Plan 2021-22 under EPC Mode.-952 ***(MoRTH)*** **(617954)** (N24001937)	Karnataka	03/2022 (02/2023)	02/2025 (-)	398.48 (398.48)	179.01	86
1156	Widening to two lane with paved Shoulders from Km 40.00 to Km 75.00 Existing chainages of Mangalore - Tumkur section of NH-73 in the State of Karnataka on EPC Mode under Annual Plan 2021-22 Job No NH-73-KNT-2021-22-945 ***(MoRTH)*** **(617955)** (N24002012)	Karnataka	03/2022 (03/2023)	03/2025 (-)	718.52 (718.52)	279.22	72
1157	Construction of Major Bridge at Km.180.865 across river Krishna on NH 167 Hagari Jadcherla section ***(MoRTH)*** **(617989)** (N24001450)	Karnataka	03/2019 (05/2019)	11/2021 (10/2024)	157.32 (187.61)	103.33	68

All Ongoing Projects

FEBRUARY 2026

Sl.No	Project Name (Agency) (Project Code) (Legacy OCMS Code)	State	Date of Approval (Start Date) MM/YYYY	Orignal/Target DoC (Revised DoC) MM/YYYY	Orignal Cost Revised Cost in Rs. Crore	Cumulative Expenditure in Rs. Crore	Physical Progress (%)
1158	Widening to existing 2 lane with paved Shoulder to 4 Lane with paved shoulder from design Km 153.00 to 168.27 Mala Gate to Karkala of NH -169 on Shimoga - Mangalore section in the state of Karnataka on EPC mode under Annula Plan 2021-22 Job No. NH-169-KNT-2021-22-949 ***(MoRTH)*** **(617998)** **(N24000979)**	Karnataka	03/2022 (02/2023)	02/2025 (-)	177.94 (177.94)	94.59	75
1159	Widening to 2LPS from Km 67 to Km 115 on Kadur-Hosadurga section NH 173 in the state of Karnataka NH-173-KNT-2022-23-980 dated 13.03.2023 ***(MoRTH)*** **(617999)** **(-)**	Karnataka	03/2023 (09/2024)	04/2026 (-)	471.62 (471.62)	69.58	25
1160	Widening to 2-Lane with Paved Shoulders from Km 116.800 to 149.070Design Changes on Hosadurga - Holalkere Section of NH-173 in the State of Karnataka on EPC mode under Annual Plan 2021-22 Job no. NH-173-KNT-2021-22-946 ***(MoRTH)*** **(618000)** **(N24001390)**	Karnataka	03/2022 (08/2022)	02/2024 (-)	170.34 (147.39)	74.5	92
1161	Widening to 2LPS from Km 71.00 to 104.00 Existing chainages Sarjapur to Pattadkallu on Bhanapur to Gaddanakeri section NH-367 in the State of Karnataka under NHO on EPC mode under Annual Plan 2022-23 NH-367-KNT-2022-23-972 dated 08.02.2023 ***(MoRTH)*** **(618027)** **(-)**	Karnataka	02/2023 (03/2024)	03/2026 (-)	445.62 (445.62)	0	65
1162	Construction of Bypass at Kuknoor, Yelburga, Gajendragada of Bhanapur Gaddanakeri section of NH-367 in the State of Karnataka under NHO on EPC mode under Annual Plan 2022-23. NH-367-KNT-2022-23-973 dated 08.02.2023 ***(MoRTH)*** **(618028)** **(-)**	Karnataka	02/2023 (06/2025)	06/2027 (-)	333.96 (333.96)	24.04	20
1163	Widening to 4 lane from Km. 133.00 to 158.04 design Chainage Km. 130.88 to 155.145 Shirur Cross to Gaddankeri of NH-367 in the State of Karnataka on EPC mode. Job No. NH-367-KNT-2021-22-930 ***(MoRTH)*** **(618029)** **(N24001941)**	Karnataka	01/2022 (01/2023)	01/2025 (-)	350.69 (312.06)	195.07	78
1164	Widening to 2 lane with paved shoulder from Km. 103.225 Pattadakal to Km. 133.00 Shirur cross of NH-367 in the state of Karnataka on EPC Mode.Job No. NH-367-KNT-2021-22-934 ***(MoRTH)*** **(618030)** **(N24001940)**	Karnataka	02/2022 (11/2022)	05/2024 (-)	264.14 (264.14)	3.58	0
1165	Balance work of Construction of Two/Four lane with paved shoulder from Km 422.000 to 523.600 Chitradurga to Shivamogga of NH-13 in the state of Kanataka on EPC mode. ***(MoRTH)*** **(618031)** **(N24002011)**	Karnataka	01/2021 (12/2021)	12/2025 (-)	516.96 (516.96)	105.04	75
1166	Widening to Two Lane with Paved Shoulders from KB Cross to Chunchanahalli ie., Design Ch. 485240 Km Existing Km 494.000 to Design Ch. 523393 Km Existing km 533.152 & From Design Ch. 530393 Existing Km 540.175 to Design Ch. 534476 Existing Km 544.200 at Nelligere of NH-150A on EPC mode under Annual Plan 2022-23 NH-150A-KNT-2022-23-977 dated 08.03.2023 ***(MoRTH)*** **(618086)** **(-)**	Karnataka	03/2023 (07/2025)	01/2027 (-)	617.28 (617.28)	0.75	10
1167	Widening to intermediate/two lane to 2 lane with paved shoulder from Existing chanages Km 112.750 to 142.00 Liingasur to Mudabal cross & from Km. 147.070 to Km. 149.070 Maski city limit of Jewargi Chamrajnagar setion of NH-150A in the state of Karnataka on EPC mode. Job No. NH-150A-KNT-2021-22-951 ***(MoRTH)*** **(618087)** **(N24001944)**	Karnataka	03/2022 (01/2023)	07/2024 (-)	255.88 (255.88)	175.75	93
1168	Widening to Two Lane with Paved Shoulders from Km 0.00 Design Chainage 0.00 to Km 23.338 Design Chainage 23310 of NH-166E MH/KNT Border- Kanamadi- Bijjargi-Tikota section in the state of Karnataka in EPC Mode under Annual plan 2022-23 NH-166E-KNT-2022-23-974 ***(MoRTH)*** **(618095)** **(-)**	Karnataka	02/2023 (09/2024)	03/2026 (-)	196.05 (196.05)	0	30
1169	Widening to 4 lane from Km 51.60 to 76.20 Hebri to Parkala and from Km 85.20 to 88.90 Karavali junction to Malpe of Thirthahalli-Udupi-Malpe Section of NH-169A in the State of Karnataka on EPC Mode under Annual plan 2021-22 Job No. NH-169A-KNT-2021-22-927 ***(MoRTH)*** **(618109)** **(N24001948)**	Karnataka	01/2022 (12/2022)	12/2024 (-)	355.72 (355.72)	179.25	76
1170	Construction of Major Bridge Across Sharavathi Backwaters and approches between Ambargodu and Kalasavalli Near Sigandhur in Sagar Taluk on NH 369E in the State of Karnataka on EPC mode.Job No. NH-369E-KNT-2018-19-895 dated 06.03.2019. ***(MoRTH)*** **(618144)** **(N24001281)**	Karnataka	03/2019 (12/2019)	12/2022 (-)	423.15 (423.15)	0	0
1171	Widening to 2 Lane with Paved Shoulders from design Km 103.200 Existing Km 103.200 to design Km 116.700 Existing Km 118.470 on AP/KNT Border to Sira Section of NH-544E in the State of Karnatakaon EPC mode under Annual plan 2022-23 ***(MoRTH)*** **(618147)** **(-)**	Karnataka	01/2023 (03/2024)	09/2025 (-)	166.58 (166.58)	28.35	24
1172	Widening to two lane with paved shoulders from Km 0.00 to 102.310 Design Chainage of NH-548B Murrum-Maharashtra Border in the State of Karnataka ***(MoRTH)*** **(618149)** **(-)**	Karnataka	02/2023 (01/2025)	01/2027 (-)	957.09 (957.09)	176.44	16

All Ongoing Projects

FEBRUARY 2026

Sl.No	Project Name (Agency) (Project Code) (Legacy OCMS Code)	State	Date of Approval (Start Date) MM/YYYY	Orignal/Target DoC (Revised DoC) MM/YYYY	Orignal Cost Revised Cost in Rs. Crore	Cumulative Expenditure in Rs. Crore	Physical Progress (%)
1173	Construction of 2 Lane with paved shoulder from km 55.6 to km 90.7 existing chainages of NH-766C complete Realignment of 13.76 km with 2 major Bridges across Sharavathi Backwaters on EPC mode under Annual Plan 2022-23 in the state of Karnataka NH-766C-KNT-2022-23 dated 14.10.2022 ***(MoRTH)*** **(618184)** (-)	Karnataka	01/2023 (02/2024)	02/2026 (-)	313.56 (313.56)	0	42
1174	Widening to 2LPS from Km 0.000 to 37.850 Except Ex. Km 24.45 to 27.20 of NH-766c Byndoor-Ranebennur Section in the state of Karnataka on EPC Mode under Annual Plan 2022-23 NH-766C-KNT-2022-23-969 dated 30.12.2022 ***(MoRTH)*** **(618185)** (-)	Karnataka	12/2022 (08/2025)	08/2027 (-)	394.95 (394.95)	0	0
1175	Widening to Two Lane with Paved Shoulder of NH-73 New Spur Road Ujire - Dharmasthala - Periyashanthi in the State of Karnataka under on HAM under NHO Annual Plan 2023-24Job No NH-73Spur-KNT-2023-24-996 ***(MoRTH)*** **(618189)** (-)	Karnataka	01/2024 (11/2025)	11/2027 (-)	613.65 (613.65)	0	0
1176	4/6L of Bangalore - Pune Section of bypass connecting Dharwad - Hubli from km. 403.80 to km. 433.20 ***(National Highways Authority of India [NHAI])*** **(618517)** (N24001994)	Karnataka	12/2021 (03/2023)	09/2025 (-)	1135.39 (763.36)	698.19	80
1177	Davanagere - Haveri of NH-48 Old NH-4 from km. 260.00 to km. 338.923 ***(National Highways Authority of India [NHAI])*** **(618518)** (-)	Karnataka	NA (01/2018)	07/2020 (10/2024)	1454.67 (1805.84)	633.86	98
1178	4L of km 0.00 to km 42.00 of Dobbaspet to Doddaballapura Bypass section of NH-648 old NH-207] [Bangalore Ring Road Pkg 1] ***(National Highways Authority of India [NHAI])*** **(618520)** (-)	Karnataka	08/2020 (04/2021)	04/2023 (02/2024)	1438.74 (1786.57)	788.37	99
1179	6L of MH/KN Border Nimbal Village to KN/TS Border Singnodi Village from Km. 26.000 to Km. 97.000 in Gulbarga of NH-150C Pkg-II ***(National Highways Authority of India [NHAI])*** **(618630)** (N24001676)	Karnataka	02/2022 (12/2022)	06/2025 (05/2026)	2355.56 (1923.3)	824.34	71
1180	4 Lane with PS from Des. Ch 228.500 to Des. Ch. 273.400 of Belgaum-Hungund-Raichur Section of NH 748 A Package-6 ***(National Highways Authority of India [NHAI])*** **(618649)** (-)	Karnataka	03/2023 (11/2024)	11/2026 (-)	1246.15 (1012.78)	197.97	40
1181	4 Lane with PS from Des. Ch 89.900 to Des. Ch. 136.100 of Belgaum-Hungund-Raichur Section of NH-748A Package-3 ***(National Highways Authority of India [NHAI])*** **(618650)** (-)	Karnataka	01/2024 (04/2025)	04/2027 (-)	1363.9 (1219.62)	72.94	11
1182	4 Lane with PS from Des. Ch 43.800 to Des. Ch. 89.900 of Belgaum-Hungund-Raichur Section of NH-748A Package-2 ***(National Highways Authority of India [NHAI])*** **(618651)** (-)	Karnataka	02/2024 (03/2025)	02/2027 (-)	1427.88 (1293.94)	400.24	36
1183	4LPS Access Controlled Highway of Bellary Bypass Balance work from Ch. 254750 to Ch. 266837 and construction of 4LPS from Ch. 277.690 to Ch. 278.690 at D. Hirehal Village Balance work of NH 150A of Bellary Byrapura Section ***(National Highways Authority of India [NHAI])*** **(618697)** (-)	Karnataka	02/2024 (08/2024)	07/2026 (-)	626.01 (284.05)	42.5	24
1184	Challakere to Hariyur section from km 358.500 to km 414.205 of NH-150 A ***(National Highways Authority of India [NHAI])*** **(618698)** (-)	Karnataka	03/2018 (01/2021)	01/2023 (06/2025)	1167.52 (1873.58)	843.6	99
1185	4L of Addahole Near Gundya to Bantwal Cross section Pkg-02 from Design Km 270.270 to Design km 318.55 including flyover at Kalladka Town including approaches from Km. 311.57 to Km. 313.67 of NH-75 Old NH-48 ***(National Highways Authority of India [NHAI])*** **(618702)** (N24001425)	Karnataka	12/2020 (11/2021)	11/2023 (04/2026)	1660.19 (1318.24)	1264.16	93
1186	Bangalore-Nidagatta Pkg. I ***(National Highways Authority of India [NHAI])*** **(618706)** (-)	Karnataka	02/2018 (05/2019)	11/2021 (08/2022)	3496.01 (4087.42)	608.17	99
1187	Additional works under BM1 to ensure road safety under 6L of Bengaluru Mysuru Access control with close toll from Km.17.300 to Km.136.300 of NH-275 ***(National Highways Authority of India [NHAI])*** **(618707)** (-)	Karnataka	11/2024 (01/2026)	01/2028 (-)	738.37 (738.37)	0	0
1188	4L of Left-Over Works of Hospet-Bellary -Karnataka/AP border from Km.280.080 Dec.Ch. to Km.375450Des.Ch. of NH-63 New-67 ***(National Highways Authority of India [NHAI])*** **(618709)** (N24001989)	Karnataka	03/2023 (05/2023)	05/2025 (02/2027)	1340.15 (992.6)	843.55	87
1189	Belakeri Port to Kumta - Sirsi road from km 0.00 - km 4.265 of Belekeri Port Road Link Rd. and km 4.965 - km 60.00 of SH-69 ***(National Highways Authority of India [NHAI])*** **(618799)** (N24001599)	Karnataka	03/2018 (12/2020)	12/2022 (12/2025)	456.32 (456.79)	382.36	82
1190	4L PS from near Hemmige Village Periyapatna - Hassan Road Jn. to near Hunsur - KR Nagar Jn section from Km. 144.900 to Km. 169.000 of NH-275 Pkg. III ***(National Highways Authority of India [NHAI])*** **(618870)** (-)	Karnataka	02/2023 (04/2025)	04/2027 (-)	883.62 (1726.65)	60.91	15

All Ongoing Projects

FEBRUARY 2026

Sl.No	Project Name (Agency) (Project Code) (Legacy OCMS Code)	State	Date of Approval (Start Date) MM/YYYY	Orignal/Target DoC (Revised DoC) MM/YYYY	Orignal Cost Revised Cost in Rs. Crore	Cumulative Expenditure in Rs. Crore	Physical Progress (%)
1191	4L PS from Near Guddehosur to Start of Kushalnagara Bypass to near Hemmige Village Periyapatna - Hassan Road Jn from Km. 122.200 to Km. 144.900 of NH-275 Pkg. II ***(National Highways Authority of India [NHAI])*** **(618871)** (-)	Karnataka	02/2023 (12/2025)	12/2027 (-)	909.86 (896.42)	2.9	1
1192	4L PS from near Hunsur - KR Nagar Junction to near Yalachahalli village KR Nagara - Yelawala Road Junction fcrom Km 169.000 to Km 195.550 of NH-275 Pkg-IV ***(National Highways Authority of India [NHAI])*** **(618872)** (-)	Karnataka	02/2023 (04/2025)	04/2027 (-)	1062.76 (952.03)	92.49	11
1193	4L PS from near Yalachahalli village KR Nagara - Yelawala Road junction to Srirangapatna Bypass Near Paschima Vahini from km 195.550 to Km 214.535 of NH-275 Pkg-V ***(National Highways Authority of India [NHAI])*** **(618873)** (-)	Karnataka	01/2023 (04/2025)	04/2027 (-)	1272.71 (1203.2)	97.25	11
1194	4L of Bettadahalli- Shivamogga section from Km.170.415 to km. 226.750 of NH-206 Tumkur- Shivamogga Pkg-IV ***(National Highways Authority of India [NHAI])*** **(618887)** (N24001687)	Karnataka	01/2019 (10/2021)	10/2023 (10/2024)	2082.98 (2545.11)	864	80
1195	4L of Sannur to Bikarnakatte section from Km 691.350 to Km 736.362 of NH-169 Karkala - Mangalore Package-III ***(National Highways Authority of India [NHAI])*** **(618896)** (N24001680)	Karnataka	03/2021 (10/2022)	10/2024 (06/2026)	1386.41 (2038.71)	908.94	64
1196	Tumkur-Chitradurga ***(National Highways Authority of India [NHAI])*** **(619070)** (-)	Karnataka	NA (06/2011)	12/2013 (-)	839 (47.44)	0.78	100
1197	Tumkur - Nelamangala 6L ***(National Highways Authority of India [NHAI])*** **(619071)** (N24001681)	Karnataka	03/2021 (08/2022)	08/2025 (03/2027)	2032.15 (1664.2)	504.51	59
1198	Bangalore/TN border to Hoskote ***(National Highways Authority of India [NHAI])*** **(619072)** (N24001674)	Karnataka	02/2022 (02/2023)	02/2025 (02/2026)	1181.68 (1297.76)	775.99	93
1199	4L of 42.000 to km 80.00 of Dodaballapur Bypass to Hoskote section of NH-648 Old NH-207 [Bangalore Ring Road Pkg 2] ***(National Highways Authority of India [NHAI])*** **(619073)** (-)	Karnataka	02/2020 (02/2021)	02/2023 (-)	1317.74 (1846.52)	746.51	99
1200	Goa / Karnataka Km.93.700 to Kundapur Km.283.30 ***(National Highways Authority of India [NHAI])*** **(619096)** (N24000462)	Karnataka	NA (03/2014)	08/2016 (03/2020)	1644.92 (1990.99)	25.26	97
1201	4 Lane with PS from Des. Ch 182.300 to Des. Ch. 228.500 of Belgaum-Hungund-Raichur Section of NH 748 A Package-5 ***(National Highways Authority of India [NHAI])*** **(619106)** (-)	Karnataka	03/2023 (11/2024)	11/2026 (-)	1141.88 (868.65)	176.76	27
1202	4 Lane with PS from Des. Ch 136.100 to Des. Ch. 182.300 of Belgaum-Hungund-Raichur Section of NH-748A Package-4 ***(National Highways Authority of India [NHAI])*** **(619107)** (-)	Karnataka	02/2024 (09/2025)	09/2027 (-)	1311.41 (1123.35)	4.66	5
1203	4 Lane with PS from Des. Ch 0.000 to Des. Ch. 43.800 of Belgaum-Hungund-Raichur Section of NH-748A Package-1 ***(National Highways Authority of India [NHAI])*** **(619108)** (-)	Karnataka	02/2024 (06/2025)	06/2027 (-)	1452.43 (1256.55)	126.2	21
1204	4L of Byrapura to Challakere Section from km 308.550 to km 358.500 of NH-150 A ***(National Highways Authority of India [NHAI])*** **(619115)** (-)	Karnataka	03/2018 (12/2018)	12/2020 (06/2021)	796.77 (1195.54)	201.53	100
1205	Hassan km 184.912 to Maranahally km 230.060 of NH - 75 in Karnataka ***(National Highways Authority of India [NHAI])*** **(619117)** (-)	Karnataka	NA (03/2017)	03/2019 (06/2025)	1021.57 (1091.4)	695.38	97
1206	Nidagatta-Mysore Pkg II ***(National Highways Authority of India [NHAI])*** **(619120)** (-)	Karnataka	02/2018 (12/2019)	06/2022 (09/2023)	2919.8 (4113.89)	973.35	99
1207	4L of Hubli - Hospet Section of NH-63 from Km 128.850 to Km 272.571 ***(National Highways Authority of India [NHAI])*** **(619121)** (-)	Karnataka	NA (03/2017)	03/2020 (05/2022)	2531.99 (3619.32)	617.03	99
1208	Yekkambi-Haveri ***(National Highways Authority of India [NHAI])*** **(619138)** (N24001682)	Karnataka	09/2021 (03/2022)	03/2024 (03/2027)	309.9 (309.9)	72.86	19
1209	Hospet - Chitradurga from km. 299.00 to km. 418.750 ***(National Highways Authority of India [NHAI])*** **(619144)** (-)	Karnataka	NA (02/2016)	08/2018 (-)	1519.72 (387.48)	3.02	100
1210	BRT Tiger Reserve Boundary Km.287.500 to Bangalore Section Km.458.420 of NH-209 in Karnataka ***(National Highways Authority of India [NHAI])*** **(619150)** (-)	Karnataka	NA (08/2017)	08/2019 (03/2024)	2082.69 (2859.93)	498.84	99
1211	Belgaum-Khanapur Pkg I Km 0.000-Km 30.800 of NH-4A ***(National Highways Authority of India [NHAI])*** **(619164)** (-)	Karnataka	03/2018 (03/2019)	09/2021 (07/2025)	1214.3 (1195.74)	479.2	71

All Ongoing Projects

FEBRUARY 2026

Sl.No	Project Name (Agency) (Project Code) (Legacy OCMS Code)	State	Date of Approval (Start Date) MM/YYYY	Orignal/Target DoC (Revised DoC) MM/YYYY	Orignal Cost Revised Cost in Rs. Crore	Cumulative Expenditure in Rs. Crore	Physical Progress (%)
1212	6L of MH/KN Border Nimbal Village to KN/TS Border Singnodi Village from Km. 97.000 to Km. 162.500 in Yadgir of NH-150C Pkg-III ***(National Highways Authority of India [NHAI])*** **(619211)** (-)	Karnataka	03/2022 (04/2023)	10/2025 (-)	2104.7 (2065.83)	690.04	73
1213	4L of Channarayapatna Bypass and Hassan Bypass with structures in Devihalli - Hassan section ***(National Highways Authority of India [NHAI])*** **(619214)** (-)	Karnataka	04/2020 (01/2021)	01/2023 (05/2025)	688 (684.54)	415.02	82
1214	4L Tumkur-Shimoga Pkg-I from Mallasandra to Karadi village of NH-206 from Km. 12.300 to Km. 65.195 ***(National Highways Authority of India [NHAI])*** **(619218)** (-)	Karnataka	02/2018 (10/2019)	10/2021 (10/2024)	1364.14 (1692.12)	177	100
1215	4L of Tumkur-Shimoga Pkg-II from Km 65.195 Karadi to Km 121.900 Banawara of NH-206 ***(National Highways Authority of India [NHAI])*** **(619219)** (-)	Karnataka	02/2018 (10/2019)	10/2021 (10/2024)	1505.85 (1989.89)	188.49	99
1216	Tumkur-Shimoga Pkg-III from Km 121.900 Banawara to Km 170.415 Bettadahalli of Old NH-206 ***(National Highways Authority of India [NHAI])*** **(619220)** (-)	Karnataka	02/2018 (03/2021)	03/2023 (01/2025)	1444.5 (1834.81)	492.85	96
1217	Widening to 2 Lanes with paved shoulders from Km.87/000 to 133/720 Nattukal to Thanau Jn. in Palakkad of NH-966 Old NH-213 on EPC mode Basis under NHO Annual Plan 2016-17 in the state of Kerala ***(MoRTH)*** **(618070)** (N24001369)	Kerala	02/2017 (08/2017)	08/2019 (06/2025)	294.28 (315.63)	0	98
1218	6L of Chengala - Neeleshwaram from km. 56.200 to km. 93.468 ***(National Highways Authority of India [NHAI])*** **(618595)** (N24001664)	Kerala	06/2020 (10/2021)	04/2024 (12/2024)	1746.45 (2538.06)	785.78	82
1219	6L of Taliparamba to Muzhappilangad from Km 134.650 to Km 170.6 of NH-66 ***(National Highways Authority of India [NHAI])*** **(618596)** (N24001660)	Kerala	08/2020 (11/2021)	05/2024 (08/2025)	2714.6 (3557.65)	1008.4	82
1220	6L of Azhiyur-Vengalam from km. 189.200 to km. 230.400 of NH-66 ***(National Highways Authority of India [NHAI])*** **(618597)** (N24001661)	Kerala	10/2020 (10/2021)	07/2024 (-)	3205.77 (3898.46)	771.49	60
1221	6L Minor Bridge Paloli Palam at km. 203.160 & Major Bridge Morad at km. 204.895 and allied works ***(National Highways Authority of India [NHAI])*** **(618598)** (N24001652)	Kerala	03/2020 (12/2020)	06/2022 (02/2024)	210 (216.94)	70.89	100
1222	6L of Ramanatukkara Junction to start of Valanchery bypass section of NH-66 ***(National Highways Authority of India [NHAI])*** **(618599)** (N24001658)	Kerala	01/2021 (01/2022)	07/2024 (03/2025)	4924.11 (4919.46)	1762.86	99
1223	6L of Valanchery bypass to Kappirikkad of NH 66 from km. 298500 to km 335850 ***(National Highways Authority of India [NHAI])*** **(618600)** (N24001659)	Kerala	02/2021 (01/2022)	07/2024 (03/2025)	4023.94 (4023.94)	1466.03	98
1224	6L of Kappirikkad to Thalikulam section from km 335.85 to km 369.015 of NH - 66 old NH-17 ***(National Highways Authority of India [NHAI])*** **(618601)** (N24001655)	Kerala	06/2021 (09/2022)	01/2025 (10/2025)	4225.59 (4225.59)	646.67	88
1225	6L of Thalikulam to Kodugallur section from km 369.015 to km 397.850 of NH - 66 old NH-17 ***(National Highways Authority of India [NHAI])*** **(618602)** (N24001656)	Kerala	06/2021 (09/2022)	02/2025 (11/2025)	4302.06 (4302.06)	705.39	84
1226	6L of Kodugallur to Edapppally section from km 397.750 to km 423.780 of NH - 66 old NH-17 ***(National Highways Authority of India [NHAI])*** **(618603)** (N24001653)	Kerala	11/2021 (10/2022)	04/2025 (-)	3465.82 (3606.2)	767.68	64
1227	Aroor-Thuravoor Thekku ***(National Highways Authority of India [NHAI])*** **(618604)** (N24001648)	Kerala	08/2022 (02/2023)	01/2026 (-)	2429.52 (2382.83)	1677.4	83
1228	Thuravoor Thekku-Paravoor ***(National Highways Authority of India [NHAI])*** **(618605)** (N24001651)	Kerala	09/2021 (03/2022)	09/2024 (03/2026)	2878.97 (2638.67)	1998.42	73
1229	Paravoor-Kottankulangara ***(National Highways Authority of India [NHAI])*** **(618606)** (N24001649)	Kerala	12/2021 (08/2022)	02/2025 (-)	3273.61 (3200.24)	1185.17	71
1230	Kottankulangara- Start of Kollam Bypass ***(National Highways Authority of India [NHAI])*** **(618607)** (N24001657)	Kerala	06/2021 (04/2022)	10/2024 (-)	2842.14 (3680.49)	783.02	73
1231	Widening/Development of Existing NH-85 from Km 0.000 to Km 124.636 section to 2L/LPS section in the state of Kerala on EPC Mode under Bharatmala Pariyojana ***(National Highways Authority of India [NHAI])*** **(618708)** (N24002074)	Kerala	09/2022 (06/2023)	06/2025 (-)	1187.47 (1265.47)	631.69	52
1232	Kozhikode Bypass Calicut Bypass Vengalam Jn. to Ramanattukara Jn. ***(National Highways Authority of India [NHAI])*** **(619098)** (N24000784)	Kerala	02/2018 (02/2021)	02/2023 (12/2024)	1424.77 (2139.18)	927.08	98

All Ongoing Projects

FEBRUARY 2026

Sl.No	Project Name (Agency) (Project Code) (Legacy OCMS Code)	State	Date of Approval (Start Date) MM/YYYY	Orignal/Target DoC (Revised DoC) MM/YYYY	Orignal Cost Revised Cost in Rs. Crore	Cumulative Expenditure in Rs. Crore	Physical Progress (%)
1233	6L of Perole Nileshwar town to Taliparamba from Km 94.248 to Km 134.650 of NH-66 ***(National Highways Authority of India [NHAI])*** **(619206)** (-)	Kerala	06/2020 (10/2021)	01/2024 (12/2024)	3041.65 (3867.66)	599.87	83
1234	Start of Kollam Bypass - Kadambattukonam ***(National Highways Authority of India [NHAI])*** **(619207)** (-)	Kerala	06/2021 (10/2022)	03/2025 (-)	2641.37 (3309.06)	867.3	81
1235	Kadambattukonam-Kazhakuttom ***(National Highways Authority of India [NHAI])*** **(619208)** (-)	Kerala	12/2021 (07/2022)	01/2025 (-)	3635.64 (3526.33)	524.28	44
1236	Widening & Up-gradation to 2 lane with Paved shoulder of NH-301 Kargil- Zanskar Road from Design km 57.000 Ex. Km. 57.905 to Km 87.000 Ex. Km. 88.2491 of 30.000 Km length Pkg-lll ***(NHIDCL)*** **(618409)** (N24001345)	Ladakh	03/2021 (07/2021)	01/2023 (02/2025)	381.01 (381.01)	221.59	82
1237	Widening & Up-gradation to 2 lane with paved shoulder of NH-301 Kargil- Zanskar Road from Design Km .30.040 Ex. Km. 30.000 to Design Km 57.000 Ex. Km. 57.905 of 26.960 Km length Pkg-II ***(NHIDCL)*** **(618410)** (N24001344)	Ladakh	03/2021 (07/2021)	01/2023 (12/2026)	404.89 (404.89)	321.12	75
1238	Construction of Rewa Bypass to 4-lane with paved shoulder along with service road from Ratahara Chowk to Chorhata Chowk Road section of NH-30 from km 00.000 to 19.200 in the State of Madhya Pradesh on Hybrid Annuity Mode HAM. ***(MoRTH)*** **(617909)** (-)	Madhya Pradesh	03/2024 (02/2025)	02/2027 (-)	648.05 (648.05)	0	50
1239	Rehabilitation and upgradation Umaria to Shahdol section of NH-78 from Existing Km. 68/4 to Km. 142/2 to 2LPS including construction of Birshinghpur and Shahdol Bypass on EPC mode under NHDP-IVA ***(MoRTH)*** **(617911)** (N24000513)	Madhya Pradesh	03/2015 (08/2015)	07/2017 (07/2023)	511.83 (613.16)	0	94
1240	Upgradation and reconstruction of Shahpura-Dindori Section of NH 45 from Km 103.700 Design to Km 164.580 Design including 3 bypasses Total length 60.88km to Two lane with paved shoulder configuration along with One time improvement in 03 nos of bypassed built-up areas in a total length of 12.341 km in the State of Madhya Pradesh on EPC mode ***(MoRTH)*** **(617914)** (-)	Madhya Pradesh	03/2022 (01/2024)	12/2025 (-)	241.23 (250.09)	0	29
1241	Upgradation of Dindori-Sagartola-kabichabutra MP-CG border section of NH -45 from km 000Design to km 77.00 Design to Two lane with paved shoulder configration along with one time improvement in 04 nos. of bypaased built-up areas in a total length of 9.1 km in the state of Madhya Pradesh on EPC mode. ***(MoRTH)*** **(617915)** (N24002019)	Madhya Pradesh	01/2022 (09/2023)	09/2025 (-)	329.14 (319.09)	0	93
1242	Upgradation & widening of Jharkheda- Berasia - Dholkhedi from design km 0000 to km 87900 Design length 87.90km of NH-346 including 3 nos. bypasses of 13.10 Km in the State of Madhya Pradesh under EPC mode. ***(MoRTH)*** **(618019)** (N24001964)	Madhya Pradesh	03/2022 (05/2023)	05/2025 (-)	365.21 (365.21)	0	88
1243	Rehabilitation & Upgradation of KurwaiMungaoliChanderi Road section of NH-346, from Design Chainge 0.000 to 81.300 Km Total length 83.1 km to Two lane with paved shoulder configuration along with One time improvement in 07 nos of bypassed built-up areas in a total length of 22.615 km in the state of Madhya Pradesh on EPC mode. ***(MoRTH)*** **(618020)** (N24001965)	Madhya Pradesh	03/2022 (02/2023)	02/2025 (07/2025)	386.49 (386.49)	160.38	64
1244	Up-gradation of Pichhore- Dinara section of NH-346 from Km 292.750 to 334.550 to two lane with paved shoulders in the state of Madhya Pradesh on EPC mode ***(MoRTH)*** **(618021)** (-)	Madhya Pradesh	02/2024 (12/2025)	07/2025 (-)	425.97 (425.97)	0	0
1245	Rehabilitation & Upgradation of existing intermediate lane to two Lane with paved shoulder from km. 0.600 Gulganj bypass on NH-34 to km. 43.00 Barna River length 42.400 km. on Gulganj-Amanganj-Pawai-Katni NH43 Extn. in the state of Madhya Pradesh on EPCmode. ***(MoRTH)*** **(618035)** (-)	Madhya Pradesh	03/2023 (11/2024)	05/2026 (-)	275.4 (275.4)	0	49
1246	Upgradation and reconstruction of existing intermediate lane to two Lane with paved shoulder configuration from km. 43.00 Barna River to km. 77.00 ken river length 34.00 km. on Gulganj-Amanganj-Pawai-Katni NH43 Extn. along with One time improvement in 01 no. of bypassed built-up area in a total length of 1.585 km in the state of Madhya Pradesh on EPCmode. ***(MoRTH)*** **(618036)** (-)	Madhya Pradesh	03/2023 (11/2024)	11/2026 (-)	315.55 (315.55)	0	25
1247	Upgradation and reconstruction of Dindori - Mandla Section of NH 543 from Km 77100 Design to Km 170580 Design Total length 93.48km to Two lane with paved shoulder configuration along with One time improvement in 04 nos of bypassed built-up areas in a total length of 7.23 km in the state of Madhya Pradesh on EPC mode ***(MoRTH)*** **(618043)** (-)	Madhya Pradesh	03/2022 (01/2024)	07/2026 (-)	492.12 (523.71)	0	97
1248	Construction of Mihona bypass, Lahar bypass, Daboh bypass & Bhander Bypass total length 20.60 km to 2-lane with paved shoulder from on Mihona-Bhander-MP/UP border section of NH 552E in the State of Madhya Pradesh on EPC mode ***(MoRTH)*** **(618045)** (N24001962)	Madhya Pradesh	03/2022 (06/2023)	12/2024 (-)	179.18 (179.18)	71.77	67

All Ongoing Projects

FEBRUARY 2026

Sl.No	Project Name (Agency) (Project Code) (Legacy OCMS Code)	State	Date of Approval (Start Date) MM/YYYY	Orignal/Target DoC (Revised DoC) MM/YYYY	Orignal Cost Revised Cost in Rs. Crore	Cumulative Expenditure in Rs. Crore	Physical Progress (%)
1249	Construction of Kaithi-Padaria Kala bypass, Patna-Tamoli bypass, Jaso bypass and Nagod bypass total length 15.44 Km to 2-lane with paved shoulders flexible pavement on NH-943 in the State of Madhya Pradesh on EPC Mode. ***(MoRTH)*** **(618068)** (N24002020)	Madhya Pradesh	03/2022 (10/2023)	10/2025 (-)	158.36 (158.36)	0	60
1250	Upgradation of Nasrullagani-Rehti-Budhni Scction to 2-lane with paved shoulder from Km 0150 to Km 50500 of NH-146B in the state of Madhya Pradesh on EPC mode. ***(MoRTH)*** **(618085)** (N24001963)	Madhya Pradesh	12/2021 (04/2023)	10/2024 (02/2025)	305.12 (293.74)	0	78
1251	Construction of Kasrawad bypass, Selani bypass, Khargone bypass & Bistan bypass Total length. 31.950 km Section of NH-347 C to Two lane with paved shoulder configuration in the State of Madhya Pradesh on EPC mode. ***(MoRTH)*** **(618129)** (-)	Madhya Pradesh	03/2023 (12/2024)	12/2026 (-)	467.93 (467.93)	0	86
1252	Construction of Morena bypass, Ambah bypass & Porsa bypass Totat length 27.16 km Section of NH-552 Ext. to TWo lane with paved shoulder configuration in the state of Madhya Pradesh on EPC mode ***(MoRTH)*** **(618156)** (-)	Madhya Pradesh	02/2023 (10/2024)	10/2026 (-)	492.66 (492.66)	0	51
1253	Construction of Ater realignment & Bhind bypass Total length. 21.50 km Section of NH-552Extn. to Two lane with paved shoulder configuration in the State of Madhya Pradesh on EPC mode. ***(MoRTH)*** **(618157)** (-)	Madhya Pradesh	03/2023 (12/2024)	06/2026 (-)	348.06 (348.06)	0	67
1254	Upgradation of Goras to Shyampur Road section of NH-552 Ext., from Design Chainge 48.400 to 111.800 Km Total length 63.40 km to two lane with paved shoulder configuration along with One time improvement of 8.91 km in the state of Madhya Pradesh on EPC mode ***(MoRTH)*** **(618158)** (-)	Madhya Pradesh	03/2023 (12/2024)	12/2026 (-)	416.96 (416.96)	0	13
1255	Construction of Two lane with paved shoulder configuration of Shujalpur Bypass section of NH-752C from km 33100 Design to km. 42570 Design total design length 10.470 km in the State of Madhya Pradesh on EPC mode. ***(MoRTH)*** **(618170)** (-)	Madhya Pradesh	03/2023 (03/2024)	09/2025 (-)	214.07 (214.07)	0	35
1256	Work of Upgradation of Jirapur-Pachore Road including Pachore, Jirapur, Chhapiheda & Khujner Bypasses from 0000 to 58790 Design Length 58.79 Km section of NH-752C to 2LPS in the State of Madhya Pradesh under EPC mode ***(MoRTH)*** **(618171)** (-)	Madhya Pradesh	03/2022 (01/2024)	01/2026 (-)	352.69 (352.69)	0	47
1257	Bypass on Western side of Gwalior City ***(National Highways Authority of India [NHAI])*** **(618619)** (-)	Madhya Pradesh	03/2025 (01/2026)	01/2028 (-)	998.95 (998.95)	15.92	0
1258	Additional works 2VUPs, MR-10 junction flyover and underpass in Six lane Indore-Dewas section of NH-52 in the state of Madhya Pradesh on EPC Mode ***(National Highways Authority of India [NHAI])*** **(618620)** (-)	Madhya Pradesh	08/2022 (01/2023)	07/2024 (-)	207.77 (211.27)	108.66	64
1259	Indore - Edlabad Pkg-II [Tejajinagar to Balwara] ***(National Highways Authority of India [NHAI])*** **(618621)** (N24002070)	Madhya Pradesh	03/2022 (01/2023)	01/2025 (-)	1162.8 (1530.82)	486.3	83
1260	4L of Indore - Boregaon Pkg-III [Balwara to Dhangaon] from km. 42.260 to km. 82.660 of NH347BG & 753L ***(National Highways Authority of India [NHAI])*** **(618622)** (N24001767)	Madhya Pradesh	01/2021 (04/2022)	04/2024 (05/2025)	1001.69 (888.81)	687.71	87
1261	4L Boregaon Buzurg to Shahpur Pkg I of Boregaon Buzurg to Muktainagar of NH 753L ***(National Highways Authority of India [NHAI])*** **(618623)** (-)	Madhya Pradesh	11/2022 (02/2024)	01/2026 (-)	1504.37 (1132.34)	431.27	80
1262	Indore - Gujarat / MP Border from km. Km 9.500 to Km 171.000 of NH-59 in MP ***(National Highways Authority of India [NHAI])*** **(618625)** (-)	Madhya Pradesh	NA (08/2010)	02/2013 (-)	1175 (217.22)	1.33	99
1263	4L Greenfield Rudhi to Deshgaon Pkg V of Betul-Khandwa/Deshgaon ***(National Highways Authority of India [NHAI])*** **(618654)** (N24001967)	Madhya Pradesh	11/2022 (10/2023)	10/2025 (03/2026)	521.21 (469.68)	174.87	59
1264	2L PS of Roshni to Ashapur Section of NH-347B from Design KM Ch. 89.900 to 114.000 KM Package III of Betul Khandwa ***(National Highways Authority of India [NHAI])*** **(618655)** (-)	Madhya Pradesh	03/2024 (08/2024)	08/2026 (-)	200.99 (120.75)	89.69	82
1265	4L from km 0.000 to 42.040 Bhopal Ratnaigiri Tiraha to Vidisha Morikodi ***(National Highways Authority of India [NHAI])*** **(618661)** (-)	Madhya Pradesh	10/2024 (11/2025)	11/2027 (-)	1032.3 (1038.18)	5.99	6
1266	i 4L Vidisha to Hinotiya from km 0.000 to Km 27.000 Vidisha Mehulwa-Talbehat Pkg-I Section of NH- 346 and ii 4L Vidisha to Morikori from Km 39.000 to 59.476 section of NH-146 ***(National Highways Authority of India [NHAI])*** **(618663)** (N24002077)	Madhya Pradesh	09/2022 (12/2023)	12/2025 (05/2026)	1003.87 (941.12)	342.87	77
1267	Berkhedi to Godpehra on NH-44 Sagar link road ***(National Highways Authority of India [NHAI])*** **(618664)** (N24001614)	Madhya Pradesh	02/2022 (11/2022)	11/2024 (08/2025)	524.84 (471.31)	333.98	78

All Ongoing Projects

FEBRUARY 2026

Sl.No	Project Name (Agency) (Project Code) (Legacy OCMS Code)	State	Date of Approval (Start Date) MM/YYYY	Orignal/Target DoC (Revised DoC) MM/YYYY	Orignal Cost Revised Cost in Rs. Crore	Cumulative Expenditure in Rs. Crore	Physical Progress (%)
1268	4L of Sagar - Mohari from Km.8 to Km.50 Pkg-I ***(National Highways Authority of India [NHAI])*** **(618665)** **(N24001615)**	Madhya Pradesh	03/2021 (04/2022)	04/2024 (12/2025)	790.78 (660.38)	437.15	93
1269	4- Laning of Mohari to Satai Ghat section NH-934 from Km 50300 to Km 89875 Total length 39.575 km Package-2 in the State of Madhya Pradesh on EPC Mode ***(National Highways Authority of India [NHAI])*** **(618666)** **(-)**	Madhya Pradesh	08/2022 (08/2024)	08/2026 (-)	710.92 (539.08)	388.63	81
1270	4L of near Satai Ghat to Chowka section of NH-34 from D. Ch. 89.875 to D. Ch. 145.000 Package-3 ***(National Highways Authority of India [NHAI])*** **(618667)** **(-)**	Madhya Pradesh	10/2024 (10/2025)	10/2027 (-)	1005.59 (882.21)	44.1	10
1271	4-lanning of Rahatgarh to Berkhedi section of NH-146 from Design Ch 124470 to Ch. 134.549 ***(National Highways Authority of India [NHAI])*** **(618671)** **(-)**	Madhya Pradesh	03/2025 (12/2025)	12/2027 (-)	618.33 (342.69)	3.77	0
1272	4-lanning of Gyaraspur to Rahatgarh section of NH-146 from Design Ch. 88361 to Ch 124470 in the state of MP on HAM mode ***(National Highways Authority of India [NHAI])*** **(618672)** **(-)**	Madhya Pradesh	10/2024 (11/2025)	11/2027 (-)	903.44 (592.44)	76.95	11
1273	Outer Ring Road of Jabalpur Town from Manegaon to NH-45 Pkg-2 ***(National Highways Authority of India [NHAI])*** **(618684)** **(-)**	Madhya Pradesh	11/2022 (03/2024)	03/2026 (-)	917.26 (786.47)	459.78	72
1274	Outer Ring Road of Jabalpur Town from NH45 to Kushner Pkg-3 ***(National Highways Authority of India [NHAI])*** **(618685)** **(-)**	Madhya Pradesh	09/2022 (03/2024)	03/2026 (-)	911.24 (773.23)	459.73	69
1275	Outer Ring Road of Jabalpur Town from Kushner to Amjhar Road including Airport Connectivity Pkg-IV ***(National Highways Authority of India [NHAI])*** **(618686)** **(-)**	Madhya Pradesh	08/2022 (03/2024)	03/2026 (-)	612.94 (509.82)	326.81	72
1276	Outer Ring Road of Jabalpur Town from Barela to Manegaon Pkg-1 ***(National Highways Authority of India [NHAI])*** **(618687)** **(N24002068)**	Madhya Pradesh	09/2022 (03/2023)	03/2025 (-)	652.33 (651.88)	444.83	85
1277	Outer Ring Road of Jabalpur Town from Amjhar Road including Airport Connectivity to barela Pkg-V ***(National Highways Authority of India [NHAI])*** **(618688)** **(-)**	Madhya Pradesh	10/2024 (10/2025)	10/2027 (-)	794.7 (539.9)	46.92	11
1278	Indore - Harda Pkg-I [Indore to Raghav Garh from km. 0.25 to km. 26.903] ***(National Highways Authority of India [NHAI])*** **(618694)** **(N24001766)**	Madhya Pradesh	01/2022 (11/2022)	10/2024 (07/2025)	1011.29 (813.03)	371.56	84
1279	Indore - Harda Pkg-III [Nanasa to Pidgaon Section from km 95.000 to km 142.445] ***(National Highways Authority of India [NHAI])*** **(618695)** **(N24001762)**	Madhya Pradesh	01/2020 (10/2021)	10/2023 (04/2026)	1146.22 (1240.64)	566.38	96
1280	Balance work of 4L of Nauradehi Sanctuary de-scoped stretch of Hiran River to Sindoor River from Km. 66.00 to 130.00 NH-12 New NH-45 ***(National Highways Authority of India [NHAI])*** **(618701)** **(N24002067)**	Madhya Pradesh	01/2021 (07/2021)	07/2023 (04/2024)	178.18 (153.15)	142.2	57
1281	4L of Chandesara to Khedakhajuriya from Km. 0.000 to - 750 & Km 0.000 to km 41.400 of NH-148NG Pkg-I ***(National Highways Authority of India [NHAI])*** **(618735)** **(N24001759)**	Madhya Pradesh	12/2021 (09/2022)	05/2024 (12/2024)	909.84 (976.55)	399.37	99
1282	2L PS of Hinotiya-Mehulwa section of NH-346 from Km. 27.000 to Km 75.700 Vidisha Mehulwa-Talbehat Pkg-II Section of NH- 346 ***(National Highways Authority of India [NHAI])*** **(618751)** **(N24001921)**	Madhya Pradesh	10/2022 (09/2023)	09/2025 (04/2026)	581.65 (592.71)	230.36	68
1283	Itarsi Km. 63.000 to Betul Km. 137.000 of NH-69 in Madhya Pradesh ***(National Highways Authority of India [NHAI])*** **(618762)** **(-)**	Madhya Pradesh	08/2017 (02/2018)	02/2020 (02/2025)	950.27 (788.33)	395.04	100
1284	Balance works of 4 lane divided carriageway of Missing Link section of NH-39 Rewa Bypass from junction with NH 30 near Bela to Junction with MPRDC ring road near Silpara on SH 9 design length 13.100 km on EPC Mode under Bharatmala Pariyojana in the State of Madhya Pradesh ***(NHAI)*** **(618784)** **(-)**	Madhya Pradesh	08/2023 (04/2024)	04/2026 (-)	355.36 (355.36)	189.7	73
1285	Construction of 6 lane Indore western bypass from km 0000 to Km 34000 Pkg -I in the State of Madhya Pradesh on Hybrid Annuity Mode under NHO ***(National Highways Authority of India [NHAI])*** **(618932)** **(-)**	Madhya Pradesh	02/2024 (01/2026)	12/2027 (-)	1534.7 (1472.68)	180.48	0
1286	Construction of 6 lane Indore western bypass from km 34000 to Km 64000 Pkg-II in the state of Madhya Pradesh on Hybrid Annuity Mode under NHO ***(National Highways Authority of India [NHAI])*** **(618933)** **(-)**	Madhya Pradesh	03/2024 (03/2026)	03/2028 (-)	1430.56 (1430.56)	8.62	0
1287	4L of Budhni to Shahganj Bypass End Package-III of NH-146B from Km. 73.750 to Km. 102.000 ***(National Highways Authority of India [NHAI])*** **(618962)** **(-)**	Madhya Pradesh	03/2024 (08/2025)	08/2027 (-)	1102.97 (770.21)	36.75	10

All Ongoing Projects

FEBRUARY 2026

Sl.No	Project Name (Agency) (Project Code) (Legacy OCMS Code)	State	Date of Approval (Start Date) MM/YYYY	Orignal/Target DoC (Revised DoC) MM/YYYY	Orignal Cost Revised Cost in Rs. Crore	Cumulative Expenditure in Rs. Crore	Physical Progress (%)
1288	Construction work of 4-laning of Shahganj bypass end to Badi Package-IV of NH-146B from design km 102.000 to design km 142.357 Design length 40.357 km ***(National Highways Authority of India [NHAI])*** **(618963)** (-)	Madhya Pradesh	02/2024 (03/2025)	03/2027 (-)	784.14 (836.64)	284.02	31
1289	4 Laning of Sandalpur to Nasrullaganj Pkg-1 section of NH-146B Length 43.2 Km. ***(National Highways Authority of India [NHAI])*** **(618964)** (-)	Madhya Pradesh	03/2025 (01/2026)	01/2028 (-)	1425.98 (1425.98)	11.29	0
1290	Six laning with both sides Service Road of Ayodhya Bypass from Design Km 0000 near Ashram Tiraha on NH-46 to Km 16439 end at Ratnagiri Tiraha on Nh-146 ***(National Highways Authority of India [NHAI])*** **(618966)** (-)	Madhya Pradesh	02/2024 (08/2025)	08/2027 (-)	1123.17 (1103.22)	12.56	5
1291	Upgradation of Sarvardewla to Pal MP/MH Border Road section of NH-347 C from Design Chainge km 81.600 to 137.400 Total length 55.80 km to two lane with paved shoulder configuration along with One time improvement of 1 .95 km in the State of Madhya Pradesh on EPC mode. ***(MoRTH)*** **(619007)** (-)	Madhya Pradesh	03/2023 (01/2026)	01/2028 (01/2026)	461.23 (461.23)	0	0
1292	Dhangaon - Borgaon section km 81.000 to km 139.000 [Indore - Edlabad Pkg IV] ***(National Highways Authority of India [NHAI])*** **(619100)** (-)	Madhya Pradesh	01/2020 (08/2021)	08/2023 (02/2025)	866 (1185.04)	525.2	99
1293	Indore - Harda Pkg-II [Raghavgarh to Nanasa from km. 29.30 to km. 92.30] ***(National Highways Authority of India [NHAI])*** **(619114)** (-)	Madhya Pradesh	01/2023 (03/2024)	03/2026 (-)	1081.51 (1146.63)	345.65	40
1294	Construction of 6 lane flyover from Khapari ROB to Mihan Interchange design chainage km 8760 to 11450 L- 2.69 km and upgradation of existing 4L PS road to 6LPS with service road by flexible pavement design chainage km 11450 to 14500 L- 3.05 [total project length 5.74 km] in section of Nagpur - Hyderabad NH-44 Old NH-7 in Nagpur district in the state of Maharashtra on HAM mode. ***(MoRTH)*** **(617912)** (-)	Maharashtra	03/2024 (10/2025)	10/2027 (-)	619.55 (619.55)	0	0
1295	Construction of 4 Lane Flyover at Nagpur RTO Chowk To Nagpur University Campus from Ch 2/250 to 5/100 and 4 lane flyover at wadi/midc junction from km 8/360 to km, 10/300 on NH 53 in state of Maharashtra. ***(MoRTH)*** **(617917)** (N24001883)	Maharashtra	03/2021 (03/2022)	03/2024 (04/2025)	478.83 (490.52)	0	95
1296	Construction of New Four Lane Bypass to Parbhani City Parwa to Asola Km 463/265 to Km 481/180 Design Ch. 19220 to Ch. 34434 Length-15.214 Km section of NH-61 on EPC mode in the State of Maharashtra. ***(MoRTH)*** **(617932)** (N24001882)	Maharashtra	03/2022 (07/2023)	10/2024 (05/2025)	496.64 (496.64)	0	66
1297	Up-gradation to four lane/ Two lane with paved shoulders configuration of Kalyan - Murbad - Malshej Ghat - Nirmal Road NH- 61 km 15/200 to Km 38/00 and from Km. 58/00 to Km 84/00 Design length 48.58 km of NH-61 on EPC Mode in Thane District in the state of Maharashtra ***(MoRTH)*** **(617933)** (N24002174)	Maharashtra	02/2023 (03/2024)	08/2026 (-)	984.07 (984.07)	0	88
1298	Nasratpur to Barasgaon section of NH-61 2L / 4L PS from Km.514/00 to 558/200 ***(MoRTH)*** **(617934)** (N24001112)	Maharashtra	07/2017 (09/2017)	09/2019 (12/2020)	406.54 (406.54)	0	95
1299	Rehabilitation And Upgradation to four lane with paved shoulder configuration from km 24350 to km 61875 Jawale - Borgaon Kale of NH-63 in the State of Maharashtra on EPC mode under Annual Plan 2024-25 Total length - 37.525 Km. ***(MoRTH)*** **(617938)** (-)	Maharashtra	12/2024 (09/2025)	03/2027 (-)	574.18 (574.18)	0.06	1
1300	Kashedi ghat tunnel NH-66 [Bhogaon Khurd - Kashedi section] 4 lanes under NHDP on EPC mode ***(MoRTH)*** **(617944)** (N24001132)	Maharashtra	09/2018 (10/2018)	04/2021 (04/2021)	680.43 (701.46)	0	98
1301	Balance work of NH-66 from design Km 84/00 to Km 87/100 Indapur Bypass and Km 91/600 to Km 99/100 Mangaon Bypass to four lane with paved shoulder in State of Maharashtra under NHO on EPC Mode. ***(MoRTH)*** **(617945)** (-)	Maharashtra	03/2025 (10/2025)	04/2027 (-)	354.21 (354.21)	0	27
1302	Kashedi to Parshuram Ghat section of NH-66 from Km 161/600 - Km 205/400 - 4L PS ***(MoRTH)*** **(617946)** (N24000584)	Maharashtra	03/2016 (02/2018)	02/2020 (12/2020)	1142.62 (1142.62)	0	97
1303	Arawali Kante section of NH-17New NH-66 4L PS from Km.241/300 to 281/300 ***(MoRTH)*** **(617947)** (N24000585)	Maharashtra	03/2016 (11/2017)	11/2019 (02/2024)	1006.99 (1443.09)	0	0
1304	Kante - Wakad section of NH-66 4L PS from Km.281/300 to 332/200 ***(MoRTH)*** **(617948)** (N24001134)	Maharashtra	03/2016 (11/2017)	11/2019 (03/2023)	1117.75 (2020.56)	171.12	90
1305	Kopargaon to Savali Vihir section ***(MoRTH)*** **(617965)** (N24001904)	Maharashtra	06/2022 (01/2023)	07/2024 (09/2025)	195.38 (195.38)	0	77

All Ongoing Projects

FEBRUARY 2026

Sl.No	Project Name (Agency) (Project Code) (Legacy OCMS Code)	State	Date of Approval (Start Date) MM/YYYY	Orignal/Target DoC (Revised DoC) MM/YYYY	Orignal Cost Revised Cost in Rs. Crore	Cumulative Expenditure in Rs. Crore	Physical Progress (%)
1306	Rehabilitation, upgradation & widening of existing highway to 2L/4LPS Rigid Pavement of NH 160 section- Phaltan to Mhaishal near Karnataka Border including Tasgaon Bypass, from existing chainage Km 301/430 to Km 458/415 in the State of Maharashtra- Package-II & Package III combined- starting from existing chainage Km 341/300 to Km 394/130 and design chainage Km 340/250 at Dahiwadi Village to Km 392/950 ending at Vita Village in the State of Maharashtra on EPC Mode. ***(MoRTH)*** **(617978)** (-)	Maharashtra	03/2024 (05/2025)	05/2027 (-)	631.76 (631.76)	134.17	66
1307	Rehabilitation, upgradation & widening of existing highway to 2L/4LPS Rigid Pavement of NH 160 section- Phaltan to Mhaisal near Karnataka Border including Tasgaon Bypass, from existing chainage Km 301/430 to Km 458/415 in the State of Maharashtra. Package-I starting from existing chainage Km 301/430 at Phaltan Village Junction of Phaltan Baramati Road Design Chainage -301/430km & ending at existing chainage Km 341/300 Dahiwadi Village Bus Stop Design chainage Km 340466km in the S ***(MoRTH)*** **(617979)** (-)	Maharashtra	03/2024 (05/2025)	05/2027 (-)	533.76 (533.76)	0	52
1308	Rehabilitation/ Upgradation of existing Highway to four lane standards in Kurkheda town from km.413257 to km 410775, Two lane in Shankarpur Gurnuli km 42400 to km 43100 section and Reconstruction of Major Bridge at Ch. 448558 Bhuti Nallah and Ch. 411695 Sati River bridge, Minor Bridge at Ch. 411477 and Ch. 405800 Lendhari Bridge of NH 543 Bhamhapuri-wadsa-kurkheda-korchi-Deori-Amgaon road on EPC mode in the State of Maharashtra ***(MoRTH)*** **(618042)** (N24002170)	Maharashtra	03/2022 (11/2023)	05/2025 (-)	163.86 (163.86)	0	34
1309	Rehabilitation & Up-gradation of Sabalkhed to Ashti Section from Km 37900 to Km 55100 & Chinchpur to Jamkhed Section from km 70000 to km 72922 of NH-561 to Two lane with Paved shoulder/ Four lane configuration in the State of Maharashtra on EPC Mode Length20.122km. ***(MoRTH)*** **(618046)** (N24001902)	Maharashtra	03/2022 (04/2023)	09/2024 (-)	213.33 (213.33)	0	95
1310	Widening, Reconstruction & Up-gradation to 2 lane with Paved Shoulder/Four Lane configuration for the work of Ahmednagar to Sabalkhed & Ashti to Chinchpur Section of NH-561 from Design km 2915 to km 37728 & Design km 55100 to km 70000 in the State of Maharashtra on EPC mode. Length 49.713 km ***(MoRTH)*** **(618047)** (-)	Maharashtra	03/2024 (05/2025)	05/2027 (-)	657.16 (657.16)	0	48
1311	Up-gradation to 2/4 lane with paved shoulder configuration of NH-652 from Tuljapur Naldurg-Akkalkot road Chainage from Km. 00.000 to km 30.982 in the State of Maharashtra on EPC mode. ***(MoRTH)*** **(618049)** (-)	Maharashtra	03/2024 (01/2025)	07/2026 (-)	183.41 (183.41)	64.87	58
1312	Construction of four-lane Concrete Road from Police Headquarter Gondia City to Rawanwadi Village Birsi Airport Junction from design km 0.000 to km 15.781 existing km 39/720 of NH-753 to existing Km 8/400 of NH 543 on sections from Kohmara-Goregaon- Police HeadquarterKaranja - Collector Office Square - Balaghat T Point-Rawanwadi- Rajegaon of NH-753 and NH-543 in Gondia District in the state of Maharashtra. Total Length of the project 15.781 Km. ***(MoRTH)*** **(618059)** (N24002175)	Maharashtra	02/2023 (02/2024)	08/2025 (-)	328.11 (328.11)	0	34
1313	Strengthening, Widening & Up-gradation of newly declared NH-761 from NH-61Junction-BelheAlkutiDevibhoyareNighojShirur, from Design chainage Km 0.000 to Km 37.970 from Single/Intermediate/2L to 2LPS in the State of Maharashtra on EPC Mode Length 37.970 Km ***(MoRTH)*** **(618061)** (-)	Maharashtra	03/2024 (03/2025)	09/2026 (-)	386.16 (386.16)	24.63	0
1314	Rehabilitation/Upgradation of existing Highway to 2LPS/4 lane of Dhawali to Rajoli from Design Km.149476 to 163476 existing Km.150000 to 164000, Pandhasala to Mohadongri from design Km.170476 to 181476 existing Km.171000 to 182000, Ambeshivni Fata to Bodli from design Km.183476 to 185476 existing Km.184000 to 186000 and Made Tukum to Gadchiroli from design Km.188476 to 189476 existing Km.188000 to 18900 having length 28 km of NH-930 of Dhawali to Gadchroli road in the ***(MoRTH)*** **(618065)** (N24002169)	Maharashtra	03/2022 (03/2024)	09/2025 (-)	316.44 (316.44)	0	28
1315	Nandurshingote to Kolhar ***(MoRTH)*** **(618088)** (-)	Maharashtra	09/2024 (06/2025)	12/2026 (-)	325.79 (325.79)	0.24	12
1316	Rehabilitation & Up-gradation of Mudkhed to Nanded section from Km. 372000 to Km 388400 of NH 161A i.e. Nanded-Bhokar-Himayatnagar-Kinwat-Mahur-Arani Road Design chainage from Km 372000 Mudkhed to Km 387650 Nanded of NH 161A Length 15.65 Km to 2/4Lane with paved shoulders configuration in the State of Maharashtra on EPC mode. ***(MoRTH)*** **(618089)** (N24001903)	Maharashtra	03/2022 (04/2023)	04/2025 (04/2025)	206.54 (206.54)	0	63
1317	Sarsam - Kothari of NH-161A - 2L PS from Km.33/00 to 90/00 ***(MoRTH)*** **(618090)** (N24001002)	Maharashtra	02/2017 (06/2017)	06/2019 (10/2022)	545.64 (545.64)	0	97
1318	Pen to Khopoli 2LPS ***(MoRTH)*** **(618094)** (N24001106)	Maharashtra	03/2018 (06/2018)	12/2019 (10/2022)	369.39 (369.39)	143.65	86
1319	Rehabilitation and Up-gradation to 2 lane road with paved shoulders configuration for the balance work of 13 km length on Helwak-Patan-Karad section Km. 85000 to 133 417 of NH-166E in the state of Maharashtra on EPC mode. ***(MoRTH)*** **(618096)** (-)	Maharashtra	02/2024 (10/2024)	04/2026 (-)	181.45 (181.45)	0	75

All Ongoing Projects

FEBRUARY 2026

Sl.No	Project Name (Agency) (Project Code) (Legacy OCMS Code)	State	Date of Approval (Start Date) MM/YYYY	Orignal/Target DoC (Revised DoC) MM/YYYY	Orignal Cost Revised Cost in Rs. Crore	Cumulative Expenditure in Rs. Crore	Physical Progress (%)
1320	Guhagar - Rampur - 2L-PS - km 0/00 Guhagar to 26/230 Rampur and 40/00 Mirjoli to 53/600 Sati on NH-166E ***(MoRTH)*** **(618097)** **(N24001057)**	Maharashtra	01/2017 (06/2017)	06/2019 (09/2022)	407.2 (407.2)	0	91
1321	Upgradation of exhisting 2 lane flexible pavement to 2 lane paved shoulders rigid pavement from design chainage Km 66.00 to Design Km 82.440 Start of Kolhapur Municipal corporation near Phulewadi to kale, design length 16.440 Km section on Talere Gaganbawada-Kolhapur road NH 166G in the state of Maharashtra on EPC mode ***(MoRTH)*** **(618098)** **(N24001908)**	Maharashtra	03/2021 (11/2022)	05/2024 (05/2025)	167.97 (167.97)	0	93
1322	Rehabilitation & up-gradation for Talere Gaganbawada - kolhapur Road NH 166G stretch start from km. 0/00 to Km. 06/00 and km. 13/00 to km 19/440 of NH-166G, length 12.440 km in the State of Maharashtra. ***(MoRTH)*** **(618099)** **(-)**	Maharashtra	03/2024 (10/2024)	04/2026 (-)	164.13 (164.13)	98.68	100
1323	Strengthening and Widening of road Sakoli- Wadsa-Armori-Gadchiroli-Ashti- Allapalli - Sironcha National highway NH 353C in Km 262/00 to 321/00 including 16 minor Bridges and 2 Major Bridge Total length 59 Km section from repanpalli to sironcha in Gadchiroli Dist in the State of Maharashtra. ***(MoRTH)*** **(618133)** **(N24000983)**	Maharashtra	03/2021 (06/2022)	05/2024 (07/2025)	280.57 (280.57)	0	60
1324	Rehabilitation /Upgradation from Lagam to Alapalli section Desing Km. 199/400 to km 227/400 Length 28.0 Km to 2 lane with Paved Shoulders/ 4 lane configuration section of NH-353 C Sakoli-Wadsa-Armori-Gadchiroli-Ashti-Alapalli Sironcha in Gadchiroli District on EPC mode in the state of Maharashtra. ***(MoRTH)*** **(618134)** **(-)**	Maharashtra	02/2023 (09/2024)	09/2026 (-)	459.39 (459.39)	0	55
1325	Upgradatiobn and Rehabilitation of Section of NH 361 F from Parli 00/000 to Gangakhed 30/400 to Two Lanes with paved shoulder / Four lane configurations on EPC mode in the State of Maharashtra. ***(MoRTH)*** **(618136)** **(N24001537)**	Maharashtra	03/2021 (02/2022)	09/2023 (08/2024)	224.44 (224.44)	0	87
1326	Rehabilitation and Up-gradation of Jarud - Sirsala section of NH-361F km 59500 to km11500 to Two lane with paved shoulder/ Four Lane in the state of Maharashtra on EPC mode Length 55.5 Km. ***(MoRTH)*** **(618137)** **(-)**	Maharashtra	03/2024 (05/2025)	05/2027 (-)	540.35 (540.35)	95.57	35
1327	Widening, Reconstruction & Up-gradation to 2 lane with Paved Shoulder/Four Lane configuration for the work of Sautada to Shirapur Section of NH-561 from Design km 86300 to km 125589 in the state of Maharashtra on EPC mode. Design length 39.289 km ***(MoRTH)*** **(618138)** **(-)**	Maharashtra	03/2024 (05/2025)	11/2026 (-)	349.57 (349.57)	0	31
1328	Rehabilitation and Up-gradation of Gangakhed Loha section of NH-361F from Km 169/00 to 210/00 to two lane with paved shoulder/ four lane configuration in the state of Maharashtra on EPC mode Length - 41.00 Km. ***(MoRTH)*** **(618139)** **(-)**	Maharashtra	03/2024 (04/2025)	09/2026 (-)	355.12 (355.12)	0	36
1329	Rehabilitation and Up-gradation of i. Deogaon phata to Digras phata Ch. 0/000 to 15/000 & Selu to Borgavhan Ch 20/900 to 35/800 [Length 29.9km] ii. Injegaon Dhamoni to Pohner Phata Ch.58/200 to Ch. 83/700 [Length25.5 km] and iii. Pohner phata to Pathri Design Ch. 42/700 to 58/200 [Length 15.5 km] sections of NH-548B to Two lane with paved shoulder configuartion in the state of Maharashtra on EPC mode Total project length 70.9 Km. ***(MoRTH)*** **(618150)** **(-)**	Maharashtra	03/2024 (05/2025)	05/2027 (-)	761.83 (761.83)	0	6
1330	Mhaswad to Tembhurni section of NH-548C - 2L PS ***(MoRTH)*** **(618152)** **(N24002132)**	Maharashtra	01/2017 (08/2017)	07/2019 (07/2019)	488.6 (488.6)	0	96
1331	Satara to Mhaswad ***(MoRTH)*** **(618153)** **(N24000979)**	Maharashtra	01/2017 (08/2017)	08/2019 (-)	653.46 (653.46)	0	98
1332	Rehabilitation & upgradation of Jamkhed to Sautada Section of NH548 D from km 195.375 to km 208.774, Length 13.399 Km to 2L PS /4L configuration with rigid pavement in the state of Maharashtra on EPC mode. ***(MoRTH)*** **(618154)** **(N24001390)**	Maharashtra	03/2022 (01/2023)	07/2024 (-)	157.62 (157.62)	0	62
1333	Development/Widening of Talegaon Chakan Shikrapur Nhavara Section of NH-548D from existing chainage km. 54/000 to 82/300 and Design chainage Km. 54/000 to 82/120 Shikrapur to Nhavara Section to 2LPS/4L Configuration on EPC Mode in the State of Maharashtra. ***(MoRTH)*** **(618155)** **(-)**	Maharashtra	03/2024 (01/2025)	07/2026 (-)	396.17 (396.17)	56.96	48
1334	Paithan - Shirur section 2LPS Km 0.0 to 55.00 ***(MoRTH)*** **(618172)** **(N24001122)**	Maharashtra	03/2017 (06/2017)	06/2019 (03/2022)	341.8 (341.8)	0	80
1335	Shirur-Kharda section from 55937 km to 114486 km to 2LPS/4L ***(MoRTH)*** **(618173)** **(N24001123)**	Maharashtra	02/2017 (06/2017)	06/2019 (03/2022)	381.77 (381.77)	0	83

All Ongoing Projects

FEBRUARY 2026

Sl.No	Project Name (Agency) (Project Code) (Legacy OCMS Code)	State	Date of Approval (Start Date) MM/YYYY	Orignal/Target DoC (Revised DoC) MM/YYYY	Orignal Cost Revised Cost in Rs. Crore	Cumulative Expenditure in Rs. Crore	Physical Progress (%)
1336	Rehabilitation and Upgradation to two lane with paved shoulder configuration of NH-752G from Sakri to Pimpalner Section Design Ch km 0000 to Ch km 21411 in the state of Maharashtra on EPC Mode. Length 21.411 km. ***(MoRTH)*** **(618174)** (-)	Maharashtra	03/2024 (04/2025)	10/2026 (-)	226.58 (226.58)	0	36
1337	Rehabilitation and Upgradation of Satana to Mangrul Chandwad Section of NH752 G Design Ch Km 64.000 to Ch Km 101.140 two lane with paved shoulder/four lane configuration in the state of Maharashtra on EPC mode. ***(MoRTH)*** **(618175)** (N24001884)	Maharashtra	03/2022 (05/2023)	05/2025 (-)	428.8 (428.8)	0	62
1338	Rehabilitation and upgradation from ch km 50/200 to 56/800 and km 62/600 to 100/403 of Kolde to Visarwadi Near Junction with NH-6 section of NH 752G total length 44.40 to two-lane with paved shoulder / four lanes in the State of Maharashtra on EPC mode. ***(MoRTH)*** **(618176)** (-)	Maharashtra	03/2025 (01/2026)	01/2028 (01/2026)	349.08 (349.08)	0	0
1339	Pal Phata Phulambri - Khultabad 2LPS ***(MoRTH)*** **(618177)** (N24001060)	Maharashtra	03/2018 (06/2018)	12/2019 (06/2021)	227.19 (227.19)	0	99
1340	Widening and strengthening of Gangakhed to Kingaon section of NH-752K in Km 38/750 to 72/304 Flexible Pavement Length33.554 km to 2-lane configuration on EPC mode in the State of Maharashtra. ***(MoRTH)*** **(618178)** (-)	Maharashtra	02/2024 (12/2024)	06/2026 (-)	162.67 (162.67)	0	23
1341	Rehabilitation and Upgradation of Shewali phata to Kalambhir section i.e. Km 0443 to Km 4500 & Nizampur to Chadwel section i.e. Km 13485 to Km 26265 Length16.317 Km excluding 2 Major Bridges with approaches Km 13735 to Km 14095 & Km 19660 to Km 20030 of NH 753B to 2LPS Configuration in the State of Maharashtra on EPC Mode. ***(MoRTH)*** **(618179)** (-)	Maharashtra	03/2024 (08/2024)	02/2026 (-)	181.58 (181.58)	0	93
1342	Pune raigarh District Border To Mangaon Ch 69000 to 103775 NH-753F ***(MoRTH)*** **(618180)** (N24001082)	Maharashtra	03/2018 (06/2018)	12/2019 (-)	223.46 (223.46)	0	89
1343	Rehabilitation / Upgradation to 4 Lane with Paved shoulder of Existing Section in Sillod Town with Design Ch. Km54500 to Km 60679 [Length6.179 km] section of NH 753F Aurangabad-Jalgaon road on EPC Mode in the State of Maharashtra ***(MoRTH)*** **(618181)** (N24002177)	Maharashtra	03/2023 (01/2024)	07/2025 (-)	153.79 (153.79)	0	98
1344	Rehabilitation and Up-gradation to 2 lane with paved shoulder configuration of Mahud Sangola road NH 965 G 159400 to 161900and 162400 to 183960 Design Chainage from km. 32/300 to km. 34/800 and km. 35/800 to km. 56/860 Rigid Pavement on EPC mode in the State of Maharashtra. ***(MoRTH)*** **(618188)** (N24002173)	Maharashtra	02/2023 (11/2023)	05/2025 (-)	253.78 (253.78)	0	99
1345	Balance work of Rehabilitation and Up-gradation to 2-lane road with paved shoulders configuration for NH- 965DD from Pacharal-Mandangad-Mhapral-Rajewadi Upto Junction of NH-66 Ch-22700 to 75100 Km and Ambadave connector Birth place of Dr. Babasaheb Ambedkar Ch-0000 to 7325 Km length Km 59.725 in the state of Maharashtra on EPC mode. Balance Work ***(MoRTH)*** **(618198)** (N24001107)	Maharashtra	03/2018 (01/2022)	01/2024 (-)	388.93 (341.69)	0	81
1346	Rehabilitation, Upgradation & Widening of existing Highway to Rigid Pavement 2 Lane with Paved Shoulder of NH 965DD from Lonand Shirval-Bhor Mandangad-Pchral Section ShindewadiPhata to Varandah Ghat Dist Border from Km 33/550 to 92/550 in the state of Maharashtra on EPC mode. ***(MoRTH)*** **(618199)** (N24002178)	Maharashtra	02/2023 (07/2024)	07/2026 (-)	723.13 (723.13)	0	37
1347	Vadodara Mumbai Expressway Phase II - Pkg XI [Km. 77.000 to Km. 103.400] Ganjad - Talsari ***(National Highways Authority of India [NHAI])*** **(618468)** (N24001504)	Maharashtra	06/2020 (05/2022)	05/2024 (01/2025)	1524.71 (1913.95)	813.35	99
1348	Vadodara Mumbai Expressway Phase II - Pkg XIII [Km. 26.582 to Km. 50.700] Shirsad - Masvan ***(National Highways Authority of India [NHAI])*** **(618469)** (N24001506)	Maharashtra	06/2020 (02/2022)	02/2024 (06/2025)	3536.9 (4679.54)	1792.81	90
1349	Vadodara Mumbai Expressway Phase II - Pkg XIV [Km. 3.000 to Km. 20.200 of Spur] Shirsad - Akloli ***(National Highways Authority of India [NHAI])*** **(618470)** (N24001507)	Maharashtra	05/2021 (11/2022)	05/2024 (06/2025)	2058.79 (2324.72)	576.7	86
1350	Vadodara Mumbai Expressway Phase II - Pkg XV [Km. 20.200 to Km. 43.000 of Spur] Akloli - Amne ***(National Highways Authority of India [NHAI])*** **(618471)** (N24001521)	Maharashtra	05/2021 (11/2022)	05/2024 (11/2025)	2610.88 (2918.39)	596.29	91
1351	Vadodara Mumbai Expressway Phase II - Pkg XVI [Km. 43.000 to Km. 69.800 of Spur] Amne - Bhoj ***(National Highways Authority of India [NHAI])*** **(618472)** (N24001508)	Maharashtra	06/2021 (11/2022)	10/2024 (06/2025)	4051.8 (4315.56)	824.65	90
1352	Vadodara Mumbai Expressway Phase II - Pkg XVII [Km. 69.800 to Km. 79.783 of Spur] Bhoj - Morbe ***(National Highways Authority of India [NHAI])*** **(618473)** (N24001608)	Maharashtra	09/2021 (01/2023)	07/2025 (-)	2208.68 (2463.02)	812.58	84

All Ongoing Projects

FEBRUARY 2026

Sl.No	Project Name (Agency) (Project Code) (Legacy OCMS Code)	State	Date of Approval (Start Date) MM/YYYY	Orignal/Target DoC (Revised DoC) MM/YYYY	Orignal Cost Revised Cost in Rs. Crore	Cumulative Expenditure in Rs. Crore	Physical Progress (%)
1353	Upgradation & rehabilitation of Service Roads on both sides in urban areas of Pune City on PuneSatara section of NH48 ***(National Highways Authority of India [NHAI])*** **(618511)** **(-)**	Maharashtra	01/2025 (06/2025)	06/2026 (-)	604.59 (388.78)	43.71	13
1354	Tunnel at Khambataki Ghat Section and its approaches from existing Km. 771.730 to existing Km. 782.000 ***(National Highways Authority of India [NHAI])*** **(618512)** **(N24001486)**	Maharashtra	11/2017 (02/2019)	02/2022 (08/2025)	907.03 (816.12)	526.64	86
1355	6L of Kagal-Satara section from Km 592.500 to Km 658.000 of NH-48 Pkg-I ***(National Highways Authority of India [NHAI])*** **(618513)** **(N24001546)**	Maharashtra	12/2021 (01/2023)	01/2025 (04/2026)	2111.95 (1435.46)	627.39	45
1356	6L of Kagal-Satara section from Km 658.000 to Km 725.000 of NH-48 Pkg-II ***(National Highways Authority of India [NHAI])*** **(618514)** **(N24001493)**	Maharashtra	12/2021 (12/2022)	12/2024 (-)	2330.71 (317.4)	186.26	73
1357	Flyover at Km.544.650 including ROB, Service Roads ,Footpath for RCC drains on urban link to Nagpur -Raipur road Pardi octroi Naka to Itwari ***(National Highways Authority of India [NHAI])*** **(618555)** **(N24000442)**	Maharashtra	12/2015 (03/2016)	03/2019 (03/2019)	1097.81 (758.4)	41.12	97
1358	4L of Indora Chowk to Pachpaoli and Agrasen Chowk - Ashoka Chowk ***(National Highways Authority of India [NHAI])*** **(618557)** **(N24002071)**	Maharashtra	03/2023 (07/2023)	06/2026 (-)	1038.84 (918.53)	603.39	75
1359	6L of Gonde Km. 439.038 to Pimpri Sado Km. 459.905 section of NH-848 Old NH-3 ***(National Highways Authority of India [NHAI])*** **(618585)** **(-)**	Maharashtra	02/2024 (10/2024)	04/2027 (-)	856.93 (718.84)	88.54	21
1360	Improvement and strengthening of existing 2 lane stretch to 2-Lane with PS 1.5m on both sides on Ghoti-Sinnar section of NH-160A using Thin White Topping 200mm thick in the State Of Maharashtra on EPC Mode ***(National Highways Authority of India [NHAI])*** **(618586)** **(-)**	Maharashtra	03/2025 (06/2025)	06/2026 (-)	254.78 (147.64)	99.89	75
1361	4L Mitigation Measure structures on CH/MH Border to Wainganga Bridge Section of NH-6 New NH-53 ***(National Highways Authority of India [NHAI])*** **(618588)** **(N24001798)**	Maharashtra	02/2021 (11/2021)	11/2023 (01/2025)	540.24 (468.92)	464.25	99
1362	Balance work of 4L Panvel to Indapur section of NH-66 Old NH- 17 from km 0.000 Panvel to km 42.300 Kasu ***(National Highways Authority of India [NHAI])*** **(618594)** **(N24001609)**	Maharashtra	12/2022 (03/2023)	10/2024 (-)	329.82 (196.87)	183.78	96
1363	Four laning from Dive Ghat Km. 220.900 to Hadapsar Km. 234.150 of Mohol Alandi section Pkg VI of NH-965 ***(National Highways Authority of India [NHAI])*** **(618626)** **(-)**	Maharashtra	12/2023 (10/2024)	10/2026 (-)	819.52 (400)	104.41	55
1364	Construction of 7 Nos of Standalone safety structures/works at different locations on various NHs ***(National Highways Authority of India [NHAI])*** **(618627)** **(-)**	Maharashtra	01/2025 (07/2025)	01/2027 (-)	168.52 (112.03)	9.76	10
1365	Strengthening of Existing Alignment of Pandharpur Town Part Bypassed Section of NH 965 from KM 36.230 to KM 44.230 from Chh. Shivaji Maharaj Chowk to Wakhari ***(National Highways Authority of India [NHAI])*** **(618628)** **(-)**	Maharashtra	08/2022 (11/2023)	10/2025 (-)	150.21 (87.59)	52.83	48
1366	Tarsod - Fagne section of NH-6 ***(National Highways Authority of India [NHAI])*** **(618638)** **(-)**	Maharashtra	06/2016 (01/2019)	07/2021 (12/2023)	2267.99 (2560.5)	789.78	98
1367	Chakur Loha Section of NH-361 from km 114.600 to km 187.80 ***(National Highways Authority of India [NHAI])*** **(618652)** **(-)**	Maharashtra	03/2018 (03/2019)	03/2021 (02/2024)	1241.38 (3342.11)	785.13	100
1368	Loha-Waranga Section of NH-361 from km 187.800 to km 244.369 ***(National Highways Authority of India [NHAI])*** **(618653)** **(-)**	Maharashtra	03/2018 (03/2019)	03/2021 (06/2024)	1236.08 (3466.58)	823.79	96
1369	Bodhre - Dhule ***(National Highways Authority of India [NHAI])*** **(618693)** **(N24000656)**	Maharashtra	02/2021 (01/2022)	07/2024 (-)	1344.78 (1292.7)	767.85	97
1370	Upgradation of 2L/4L with Paved Shoulder of Shirwal-Lonand Section from KM 159900 To KM 188025 of NH-965DD Section I and 2L With Paved Shoulder of Lonand-Satara Section from KM 51500 To KM 96246 Of NH-965D Section II in Satara District in the State of Maharashtra on EPC Mode under NHO- ***(National Highways Authority of India [NHAI])*** **(618754)** **(-)**	Maharashtra	03/2025 (06/2025)	06/2027 (-)	538.11 (307.24)	53.91	17
1371	Up-gradation to Four Lane with Paved Shoulder configuration of the highway starting from existing km 88.400 Savali Vihir to km 163.400 start of Ahmednagar bypass Design Length 75.000 km section of NH-160 in the State of Maharashtra under Bharatmala Pariyojana on EPC Mode ***(NHAI)*** **(618766)** **(-)**	Maharashtra	10/2024 (04/2025)	04/2027 (-)	862 (617.93)	149.73	26
1372	4L of Ratnagiri - Kolhapur section from km 67.140 to km 112.340 of NH-166 Pkg II ***(National Highways Authority of India [NHAI])*** **(618836)** **(N24001834)**	Maharashtra	02/2022 (05/2023)	05/2025 (05/2026)	1985.38 (1798)	347.25	75

All Ongoing Projects

FEBRUARY 2026

Sl.No	Project Name (Agency) (Project Code) (Legacy OCMS Code)	State	Date of Approval (Start Date) MM/YYYY	Orignal/Target DoC (Revised DoC) MM/YYYY	Orignal Cost Revised Cost in Rs. Crore	Cumulative Expenditure in Rs. Crore	Physical Progress (%)
1373	4L of Ratnagiri - Kolhapur section from km 112.340 to km 145.300 of NH-166 PkgIII ***(National Highways Authority of India [NHAI])*** **(618837)** **(N24001835)**	Maharashtra	02/2022 (05/2023)	05/2025 (05/2026)	1939.23 (1910.41)	443.49	64
1374	4L of Nagpur-Katol Section from Km. 13.00 to Km. 62.900 of NH-353J ***(National Highways Authority of India [NHAI])*** **(618937)** **(N24001799)**	Maharashtra	02/2021 (10/2021)	10/2023 (-)	1166.96 (1432.82)	841.13	81
1375	Construction of Standalone Flyover cum ROB from Design Ch.66.600 to Design Ch.68.800 in Gadchandur Town on NH-353B ***(National Highways Authority of India [NHAI])*** **(618939)** **(-)**	Maharashtra	02/2025 (07/2025)	07/2027 (-)	191.31 (107.76)	17.78	22
1376	Rehabilitation and Up gradation of Charthana Jintur Section of NH 752 I Km 25100 to 47100 to 2 Lane with Paved Shoulder configuration Flexible Pavement in the state of Maharashtra on EPC mode. Reg- Resubmission of Annual Plan Estimate. ***(MoRTH)*** **(619008)** **(-)**	Maharashtra	03/2025 (01/2026)	07/2027 (-)	157.69 (157.69)	0	0
1377	Construction of six lane Flyover at Katraj junction at Km, 3/880 of NH 548-DD Vadgaon - Katraj - Kondhwa - Mantarwadi Chowk - Loni Kalbhor - Theur Phata - Lonikand Road in Pune Dist of the State of Maharashtra. On Engineering Procurement and construction EPC Basis mode L.1.326 Km, ***(MoRTH)*** **(619042)** **(N24001907)**	Maharashtra	02/2021 (03/2022)	02/2024 (-)	163.51 (163.51)	0	0
1378	Satara Km 725.000 to Pune Km 865.350 of NH - 4 New NH - 48 in Maharashtra ***(National Highways Authority of India [NHAI])*** **(619069)** **(-)**	Maharashtra	NA (10/2010)	05/2022 (-)	361.72 (425.51)	49.3	99
1379	Balance works of 4L Panvel Indapur section of NH66 old NH17 from km 42.300 kasu to km 84.600 Indapur ***(National Highways Authority of India [NHAI])*** **(619095)** **(N24001607)**	Maharashtra	06/2022 (11/2022)	05/2024 (-)	546.44 (472.1)	380.82	81
1380	4L of Ratnagiri - Kolhapur section of NH-166 from km 0.000 to km 19.769 and km 31.000 to km 67.140 Pkg I ***(National Highways Authority of India [NHAI])*** **(619149)** **(N24001495)**	Maharashtra	02/2022 (11/2022)	11/2024 (03/2026)	1774.03 (2108.41)	685.28	85
1381	4L of Baramati to Indapur Pkg-II from km. 41.400 to km. 84.550 of NH-965G Saint Tukaram Marg ***(National Highways Authority of India [NHAI])*** **(619163)** **(N24001502)**	Maharashtra	01/2021 (09/2021)	09/2023 (05/2025)	1471.32 (1297.48)	910.9	86
1382	Vadodara Mumbai Expressway Phase II - Pkg XII [Km. 50.700 to Km. 77.000] Masvan - Ganjad ***(National Highways Authority of India [NHAI])*** **(619198)** **(-)**	Maharashtra	08/2020 (03/2022)	03/2024 (-)	1711.38 (2388.52)	742.4	99
1383	Vadape to Thane from km 539.202 to km 563.000 section of NH-3 new NH-848 ***(National Highways Authority of India [NHAI])*** **(619203)** **(-)**	Maharashtra	03/2018 (01/2019)	07/2021 (03/2022)	1252.92 (1371.27)	54.11	76
1384	4L of existing 2/4L stretch from Lonand to Dive Ghat Km 166.400 to Km 220.900 of Mohol Alandi section of NH-965 Pkg - V ***(National Highways Authority of India [NHAI])*** **(619209)** **(-)**	Maharashtra	10/2021 (05/2022)	05/2024 (03/2025)	1709.56 (2049.51)	1125.89	98
1385	Dharampuri-Lonand from km. 117.00 to 166.40 Pkg-IV on Mohol-Alandi Section ***(National Highways Authority of India [NHAI])*** **(619210)** **(-)**	Maharashtra	01/2021 (09/2021)	09/2023 (-)	1411.71 (1358.68)	874.58	97
1386	Widening/Improvement of existing 2-Lane road to 4-Lane Divided Highway from Sekmai to Nilakuthi section of Imphal-Kohima Road Design Chainage from Km 297700 to Km 308729 of NH-39 New NH-02 in state of Manipur on EPC mode Pkg-5B ***(NHIDCL)*** **(618298)** **(N24001400)**	Manipur	03/2021 (07/2021)	01/2023 (06/2025)	211.7 (211.7)	220.22	81
1387	Improvement/Up-gradation of existing 2-Lane Road to 4-Lane Divided Highway from Daili to Kuraopokpi section of Imphal-Kohima road NH-02 Design Chainage from Km 274610 to Km 287000 in the state of Manipur on EPC mode Pkg-4B ***(NHIDCL)*** **(618299)** **(-)**	Manipur	09/2020 (12/2024)	06/2026 (-)	268.98 (268.98)	0	47
1388	Improvement/Up-gradation of existing 2-Lane Road to 4-Lane Divided Highway from Taphukuki to Daili section of Imphal-Kohima road NH-02 Design Chainage from Km 262175 to Km 274610 in the state of Manipur on EPC mode Pkg-4A ***(NHIDCL)*** **(618300)** **(N24001274)**	Manipur	09/2020 (10/2020)	04/2022 (07/2025)	379.39 (379.39)	287.33	83
1389	Widening/Improvement of existing 2-lane to 4-Lane Divided Highway from Kuraopokpi to Sekmai section of Imphal-Kohima Road Design Ch. km 287.00 to 297.700 of NH-39 New NH-02 in state of Manipur on EPC mode Pkg-5A ***(NHIDCL)*** **(618301)** **(-)**	Manipur	09/2020 (02/2025)	08/2026 (-)	228.97 (228.97)	26.38	40
1390	Widening/Improvement to 2-lane with earthen shoulder of Yaingangpokpi - Finch corner road section of NH-202 from Km 16.900 to Km 30.970 of NH-202 in the state of Manipur on EPC mode Package-2 ***(NHIDCL)*** **(618302)** **(N24001332)**	Manipur	03/2020 (07/2020)	06/2022 (12/2025)	256.04 (256.04)	0	92

All Ongoing Projects

FEBRUARY 2026

Sl.No	Project Name (Agency) (Project Code) (Legacy OCMS Code)	State	Date of Approval (Start Date) MM/YYYY	Orignal/Target DoC (Revised DoC) MM/YYYY	Orignal Cost Revised Cost in Rs. Crore	Cumulative Expenditure in Rs. Crore	Physical Progress (%)
1391	Widening/Improvement to 2-lane with earthen shoulder of Yaingangpokpi - Finch corner road section of NH-202 from Km 0.000 to Km 16.900 of NH-202 in the state of Manipur on EPC mode Package-1 ***(NHIDCL)*** **(618303)** (N24001331)	Manipur	03/2020 (07/2020)	06/2022 (04/2025)	222.77 (222.77)	0	85
1392	Widening/Improvement to 2 Lane with earthen shoulder of Jessami to Laynen bridge Nagaland border section of NH-29 of Imphal -Ukhrul - Jessami Economic Corridor from km 0.000 to km 11.009 in the State of Manipur on EPC mode under Bharatmala Pariyojana, under NHO-NE Package-7 ***(NHIDCL)*** **(618304)** (N24002227)	Manipur	03/2023 (12/2024)	06/2026 (-)	164.89 (164.89)	123.15	21
1393	Widening/Improvement to 2 lane with earthen shoulder of Marrem Khullen to Jessami section of NH-202 of Imphal - Ukhrul - Jessami Economic Corridor from Design Chainage km 95.700 to km 140.180 in the State of Manipur on EPC mode under Bharatmala Pariyojana under NHO-NE Package-6 ***(NHIDCL)*** **(618305)** (N24002202)	Manipur	03/2023 (12/2024)	12/2026 (-)	554.66 (554.66)	193.18	20
1394	Widening/Improvement to 2 lane with earthen shoulder of Choithar to Marrem Khullen section of NH-202 of Imphal Ukhrul Jessami Economic Corridor from Design Chainage km 53.110 to km 95.700 in the State of Manipur on EPC mode under Bharatmala Pariyojana, under NHO-NE Package-5 ***(NHIDCL)*** **(618306)** (N24002242)	Manipur	03/2023 (05/2025)	03/2027 (-)	564.05 (564.05)	17.41	11
1395	Widening to 2 lane with Paved shoulder of Imphal to Jiribam section of NH-37 from Design Ch. from km 169570 Near Nungkao vlllage under Tamenglong District to km 205974 near Jiribam Bridge under Jiribam district under NHO-NE PKG-7 ***(NHIDCL)*** **(618333)** (N24001323)	Manipur	01/2023 (12/2023)	12/2025 (-)	760.16 (760.16)	392.84	85
1396	Widening to 2 Lane with Paved shoulder of Imphal to Jiribam section of NH-37 from Design Ch. from km 131.280 to km 169.570 on EPC mode in Manipur under NHO-TSP PKG-6 ***(NHIDCL)*** **(618334)** (N24002132)	Manipur	12/2021 (02/2023)	02/2025 (05/2025)	504.76 (504.76)	293.62	91
1397	Widening to 2 Lane with Paved shoulder of Imphal to Jiribam section of NH-37 from Design Ch. from Km 101280 Near Khongsang Village to Km 131280 near Puilon Kambiron Village on EPC Mode in Manipur PKG-5 ***(NHIDCL)*** **(618335)** (N24000979)	Manipur	12/2021 (11/2022)	05/2024 (02/2026)	410.68 (410.68)	330.32	86
1398	Widening to 2 -Lane with Paved shoulder of Imphal to Jiribam section of NH-37 from Design Chainage 66.110 km to 101.280 Km Existing Chainage km 67.496 to km 103.557 on EPC Mode in Manipur PKG-4 ***(NHIDCL)*** **(618336)** (N24001390)	Manipur	09/2021 (06/2022)	12/2023 (08/2025)	579.63 (579.63)	369.63	82
1399	Widening to 2 -Lane with Paved shoulder of Imphal to Jiribam section of NH-37 from Design Chainage 33.000 km to 66.390 Km Existing Chainage from km 33.395 to km 67.496 on EPC Mode in Manipur PKG-3 ***(NHIDCL)*** **(618337)** (N24001416)	Manipur	03/2021 (09/2021)	03/2023 (07/2025)	467 (467)	565.78	86
1400	Widening to 2-Lane with Paved shoulder of Imphal to Jiribam section of NH-37 from Design Chainage 15.940 km to 33.120 Km Existing Chainage Km 15.946 to Km 33.395 Total length17.180 Km in the State of Manipur on EPC mode PKG-2 - Balance Works & Rectification works ***(NHIDCL)*** **(618338)** (N24002244)	Manipur	03/2021 (03/2025)	03/2026 (-)	195.14 (195.14)	0	69
1401	Widening to 2-lane with Hard shoulder of Churachandpur to Tuivai Section of NH-102B from km 32.835 to km 48.587 in the State of Manipur on EPC mode under NHO Package-2A ***(NHIDCL)*** **(618346)** (N24001270)	Manipur	04/2020 (07/2020)	06/2022 (02/2023)	232.99 (232.99)	127.15	93
1402	Widening to 2-lane with Hard shoulder of Churachandpur to Tuivai Section of NH-102B from km 13.747 to km 32.835 in the State of Manipur on EPC mode under NHO Package-1B ***(NHIDCL)*** **(618347)** (N24001269)	Manipur	04/2020 (07/2020)	06/2022 (04/2025)	241.52 (241.52)	139.8	96
1403	Balance work of Widening to 2 Two lane with hard shoulder of Churachandpur to Tuivai section of NH-102B from km 130.000 to km 141.029 Package-4B in the State of Manipur on EPC Mode ***(NHIDCL)*** **(618348)** (-)	Manipur	06/2020 (11/2025)	11/2026 (-)	177.76 (177.76)	1.41	0
1404	Balance work of Widening to 2 Two lane with hard shoulder of Churachandpur to Tuivai section of NH-102B from Design Chainage km 118850 to km 130000 Package-4A in the State of Manipur on EPC Mode ***(NHIDCL)*** **(618349)** (-)	Manipur	04/2020 (08/2025)	08/2026 (-)	204.12 (204.12)	0	19
1405	Construction of of 2 -Lane with paved shoulders road from Tamenglong-Tousem-Lisang-Mahur Road NH-137 starting near Dialong Village from km 10.000 at Dialong to km 31.430 near Old Tamenglong , near Barak River on EPC Mode Package-2 ***(NHIDCL)*** **(618355)** (N24001403)	Manipur	07/2021 (09/2021)	03/2023 (12/2025)	483.87 (483.87)	352.44	93

All Ongoing Projects

FEBRUARY 2026

Sl.No	Project Name (Agency) (Project Code) (Legacy OCMS Code)	State	Date of Approval (Start Date) MM/YYYY	Orignal/Target DoC (Revised DoC) MM/YYYY	Orignal Cost Revised Cost in Rs. Crore	Cumulative Expenditure in Rs. Crore	Physical Progress (%)
1406	Construction of 2 -Lane with paved shoulders road from Tamenglong to Mahur in the state of Manipur from km 31.430 at Old Tamenglong to km 43.480 ending near Phelong on EPC Mode Package-3 ***(NHIDCL)*** **(618356)** **(N24001354)**	Manipur	03/2021 (06/2021)	12/2022 (12/2025)	234.08 (234.08)	196.29	100
1407	Construction of 2 -Lane with paved shoulders road from Tamenglong to Mahur NH-137 in Manipur starting from km 54.180 near Azuram to km 80.630 near Mandeu on EPC Mode Package 5 ***(NHIDCL)*** **(618357)** **(N24001436)**	Manipur	09/2021 (11/2021)	05/2023 (04/2025)	477.86 (477.86)	330.1	84
1408	Construction of 2 -Lane with paved shoulders road from Tamenglong to Mahur NH-137 starting from km 80.630 near Mandeu to km 96.870 near Jiri River on EPC Mode Package-6 ***(NHIDCL)*** **(618358)** **(N24001437)**	Manipur	09/2021 (11/2021)	05/2023 (07/2027)	311.18 (311.18)	228.95	85
1409	Construction of 2-laning with Hard shoulder of Ukhrul Tolloi - Tadubi section of NH-102A from Design Chainage km 9450 to km 50850 in the State of Manipur on EPC mode under NHO-NE Package-2 ***(NHIDCL)*** **(618387)** **(N24002131)**	Manipur	03/2023 (03/2024)	03/2026 (-)	578.98 (578.98)	240.09	77
1410	Construction of 2-laning with Hard shoulder road of Ukhrul - Tolloi - Tadubi section of NH-102A from Design Chainage 50.850 km to 81.870 km in the State of Manipur on EPC mode under NHO-TSP Package -3 ***(NHIDCL)*** **(618388)** **(N24001974)**	Manipur	09/2021 (07/2023)	01/2025 (03/2025)	315.56 (315.56)	227.98	90
1411	Construction of 2-laning with Hard shoulder road of Ukhrul - Tolloi - Tadubi section of NH-102A from Design Chainage 81.870 km to 105.825 km in the State of Manipur on EPC mode under NHO-TSP Package -4 ***(NHIDCL)*** **(618389)** **(N24001473)**	Manipur	09/2021 (08/2022)	02/2024 (10/2025)	310.76 (310.76)	247	96
1412	Improvement of existing road to 2 laning with Hard Shoulders of Maram-Peren section Package-1B, length- 17.660 km from Design Chainage 22.340 km to 40.000 km on NH-129A in the State of Manipur on EPC mode ***(NHIDCL)*** **(618415)** **(N24001350)**	Manipur	02/2021 (06/2021)	12/2022 (04/2025)	188.36 (188.36)	0	100
1413	Improvement of existing road to 2 laning with Hard Shoulders of Maram -Peren section Package-1A, length- 22.340Km from Design Chainage 0.000 km to 22.340 km on NH-129A in the State of Manipur on EPC mode ***(NHIDCL)*** **(618416)** **(N24001349)**	Manipur	02/2021 (06/2021)	12/2022 (06/2025)	226.32 (226.32)	177.28	74
1414	Rehabilitation and Up-gradation of Nongstoin Wahkaji section of Project Road Km 0000 to Km 43060 to Intermediate Lane with earthern shoulder under SARDP-NE Phase-A in the State of Meghalaya on EPC mode. Job No- SARDP-NE/Nong-Don-Maw/MG/2020-21/294 ***(MoRTH)*** **(617885)** **(N24001441)**	Meghalaya	08/2020 (02/2022)	08/2023 (07/2024)	302.88 (302.88)	182.58	98
1415	Improvement and Widening two lannig with paved Shoulder of NH 127B from km 31.500 Goeragre to km 63.224 Package-II in state of Meghalaya ***(MoRTH)*** **(618076)** **(N24002239)**	Meghalaya	12/2023 (05/2025)	05/2027 (-)	504 (350.67)	0	0
1416	Improvement and Widening of National Highway No. 127B Darugiri - Songsak - Williamnagar Junction Section to two lane with paved shoulder from design Km 0000 to Km 36635 Design length 36.635 Km existing Km 112000 to Km 151060 of NH-1278 under Bharatmala Pariyojana Lot-1 Pkg-1B Meghalaya portion ***(NHIDCL)*** **(618294)** **(-)**	Meghalaya	03/2023 (09/2025)	09/2027 (-)	801.07 (801.07)	38.54	10
1417	Improvement/Widening of New NH-217 Dainadubi-Darugiri section to Two lane with paved shoulder in Meghalaya from design Km 0000 to Km 40840 existing Km 8600 to Km 53000 of Old NH-62 under BMP Lot-1 Pkg-1B Meghalaya portion ***(NHIDCL)*** **(618295)** **(N24002233)**	Meghalaya	03/2023 (03/2025)	03/2027 (-)	705.83 (705.83)	0	13
1418	Improvement/Widening to 2-L with Paved Shoulder/ 4-Laning of NH-40 section from Km 151330 to Km 163400 design Km 63.530 to Km 71.520 including Dawki Bridge of length 368 m between Shillong-Dawki under JICA ODA Loan assistance Phase-II Pkg-5 -Balance work ***(NHIDCL)*** **(618374)** **(N24001335)**	Meghalaya	07/2020 (05/2024)	11/2026 (11/2027)	284.21 (284.21)	0	37
1419	Improvement/Widening to 2-Lane with Paved Shoulder from design Km 45.760 to Km 63.530 between Shillong-Dawki under JICA ODA Loan assistance Phase-II -Balance work Pkg-4 ***(NHIDCL)*** **(618375)** **(N24001334)**	Meghalaya	07/2020 (04/2024)	04/2026 (07/2026)	445.51 (445.51)	18.92	47
1420	Improvement/Widening to 2-Lane with Paved Shoulder between Shillong-Dawki road up to Bangladesh Border from design Km 10.670 to Km 37.550 under JICA ODA Loan assistance Phase-II -Balance Work-Pkg-2 ***(NHIDCL)*** **(618376)** **(N24001314)**	Meghalaya	07/2020 (02/2024)	08/2026 (07/2026)	525.67 (525.67)	0	46
1421	Improvement/Widening to 2-L with Paved Shoulder/4-L from Km 81740 to Km 93490 design Km 0000 to Km 10670 of NH-40 New NH-106 & 206 section & 4-L from design Km 0.00 to Km 0.930 of NH-44 section between Shillong-Dawki under JICA ODA Loan assistance Phase-II -Balance Work Pkg-1 ***(NHIDCL)*** **(618377)** **(N24001313)**	Meghalaya	07/2020 (10/2023)	10/2025 (-)	351.12 (351.12)	0	88

All Ongoing Projects

FEBRUARY 2026

Sl.No	Project Name (Agency) (Project Code) (Legacy OCMS Code)	State	Date of Approval (Start Date) MM/YYYY	Orignal/Target DoC (Revised DoC) MM/YYYY	Orignal Cost Revised Cost in Rs. Crore	Cumulative Expenditure in Rs. Crore	Physical Progress (%)
1422	Rehabilitation and up gradation of Nongstoin-Rambrai-Kyrshai road up to Meghalaya-Assam border from Km 0.335 to km 34.039 to 2-Lane under NHO - NE in the State of Meghalaya Package-1 *(NHIDCL)* **(618418)** (N24001474)	Meghalaya	09/2021 (05/2022)	05/2024 (06/2025)	359.86 (359.86)	151.89	79
1423	Construction of 2-Lane with paved shoulders of Shillong Western Bypass starting from NH-06 near Ladumsaw existing Km 60.900 of old NH40 to NH106 old NH 44E Package-III, from km 24700 to km 38256 under SARDP-NE PHASE A in the state of Meghalaya on EPC Mode Greenfield alignment *(NHIDCL)* **(618419)** (N24002158)	Meghalaya	03/2023 (09/2024)	09/2026 (-)	562.48 (562.48)	78.57	45
1424	Construction of 2 lane with paved shoulder of Shillong Western Bypass starting from NH-06 near Ladumsaw existing km 60.900 of old NH-40 to NH-106 old NH-44E, Package-II km 12800 to km 24700 under SARDP-NE Phase A in the State of Meghalaya on EPC Mode *(NHIDCL)* **(618420)** (N24002157)	Meghalaya	03/2023 (09/2024)	09/2026 (-)	686.03 (686.03)	217.93	44
1425	Construction of 2-Lane with paved shoulder of Shillong Western Bypass starting from NH-06 near Ladumsaw Existing km 60.900 of old NH-40 to NH106 old NH-44E, km 0000 to km 12800 Package-I under SARDP-NE PHASE A in the State of Meghalaya on EPC Mode Greenfield alignment *(NHIDCL)* **(618421)** (N24002156)	Meghalaya	03/2023 (09/2024)	09/2026 (-)	620.3 (620.3)	185.85	62
1426	4-Laning of Vairengte - Chhimluang section Package-3 of NH-306 from Existing Chainage km 43000 to Km 59700 Design Chainage km 46000 to km 60850 on Silchar - Vairengte- Sairang road in the State of Mizoram under Bharatmala Pariyojna under NHO-NE. Package-1&2 in Assam state *(NHIDCL)* **(618316)** (-)	Mizoram	12/2021 (07/2025)	01/2027 (-)	491.39 (491.39)	31.46	7
1427	4-Laning of chhimluang-Kolasib from section pkg-4 of NH-306 & NH-6 existing chainage km 59700 to km 86000 design chainage km 61000 to km 77500 on Silchar-vairengte-sairang road in the state of Mizoram under Bharatmala Pariyojna on EPC mode Vairengte - Sairang Pkg-4 *(NHIDCL)* **(618317)** (-)	Mizoram	12/2021 (07/2025)	01/2027 (-)	561.91 (561.91)	0	6
1428	4-Laning of Kolasib - Sethawn section Package-5 of NH-6 from Existing Chainage km 86000 to km 107850 Design Chainage km 77500 to km 95500 on silchar - vairengte - sairang road under Bharatmala Pariyojna on EPC mode under NHO-NE Vairengte - Sairang Pkg-5 *(NHIDCL)* **(618318)** (-)	Mizoram	11/2021 (07/2025)	07/2027 (-)	720.4 (720.4)	1.03	6
1429	4-Laning of Sethawn - N. Kawnpui section Package-6 of NH-6 from Existing Chainage km 107850 to km 126315 Design Chainage km 95500 to km 111850 on Silchar-Vairengte- Sairang road, Vairengte - Sairang Pkg-6 *(NHIDCL)* **(618319)** (-)	Mizoram	12/2021 (07/2025)	01/2027 (-)	595.65 (595.65)	14.52	4
1430	Construction of 4-Laning of N. Kawnpui N. Mualvum Mualkhang via Khamrang Village section Package-7 of NH-6 from Existing Chainage km 127200 to km 142000 Design Chainage km 111850 to km 123400 on Silchar - Vairengte - Sairang road in the State of Mizoram on EPC mode *(NHIDCL)* **(618320)** (-)	Mizoram	02/2024 (10/2025)	10/2028 (-)	866.32 (866.32)	0	0
1431	Construction of 4-Laning of West Serawlg-Sairang section of NH-6 from Existing Chainage km 142000 to km 158900 Design Chainage km 123400 to km 136260 on Silchar - Vairengte - Sairang road in the State of Mizoram under Bharatmala Pariyojna on EPC mode under NHO-NE Package-8 *(NHIDCL)* **(618321)** (-)	Mizoram	02/2024 (11/2025)	11/2028 (-)	875.79 (875.79)	0	0
1432	Construction of Twin Tube Uni-directional Aizawl Bypass Tunnel of 2.5 km and its approaches of 2.1 km from km 10.600 to km 15.200 on Sarrang - Phaibawk section of NH-6 in the State of Mizoram on EPC Mode under NHO-NE Package-2 *(NHIDCL)* **(618323)** (-)	Mizoram	01/2024 (12/2025)	12/2028 (-)	1313.28 (1313.28)	0	0
1433	Construction of 2-lane Aizawl Bypass from km 15.200 to km 34.500 Package-3 on Sairang - Phaibawk section of NH-6 in the State of Mizoram under Bharatmala Pariyojna on EPC Mode under NHO-NE *(NHIDCL)* **(618324)** (-)	Mizoram	02/2023 (10/2025)	11/2028 (-)	720.72 (720.72)	0	0
1434	Up-gradation to 2-lane with paved shoulders of Ngopa - Pawlrang section of NH 102B of Aizawl - Imphal Economic Corridor from Existing Chainage km 32.796 to km 72.030 [Design Chainage km 31.280 to km 68.170] in the State of Mizoram under Bharatmala Pariyojna on EPC mode under NHO-NE Package-2 Keifang- Tuivai Pkg-2 *(NHIDCL)* **(618341)** (N24001545)	Mizoram	09/2021 (09/2023)	02/2025 (06/2026)	523.78 (523.78)	394.29	95
1435	Rehabilitation and upgradation to 2 Lane with Paved shoulder of Economic corridor of NH-6 from Design chaiange Km 0.000 to Km 13.510 Package-1 in the state of Mizoram under Bharatmala Pariyojana on EPC mode *(NHIDCL)* **(618342)** (N24001278)	Mizoram	03/2020 (07/2020)	06/2022 (06/2024)	206.9 (206.9)	0	0
1436	Rehabilitation and Up gradation to 2-lane with paved shoulder of Keifang Section Economic Corridor of NH-06 from Existing Chainage Km 30050 Keifang to Km 50360 Keifang, Design Chainage Km 27400 to Km 45040 PkgIII in the State of Mizoram under Bharatmala Pariyojna on EPC Mode Seling-Dulte - III *(NHIDCL)* **(618343)** (N24001281)	Mizoram	03/2020 (07/2020)	06/2022 (12/2024)	292.23 (292.23)	0	0

All Ongoing Projects

FEBRUARY 2026

Sl.No	Project Name (Agency) (Project Code) (Legacy OCMS Code)	State	Date of Approval (Start Date) MM/YYYY	Orignal/Target DoC (Revised DoC) MM/YYYY	Orignal Cost Revised Cost in Rs. Crore	Cumulative Expenditure in Rs. Crore	Physical Progress (%)
1437	Construction of 2-laning with hard shoulder of Lunglei to Chhumkhum from Design Chainage Km 0.000 to Km 37.420 of NH-302 [Lunglei-Tlabung] Package-A ***(NHIDCL)*** **(618362)** (N24001358)	Mizoram	03/2021 (06/2021)	12/2022 (05/2025)	698.45 (698.45)	527.54	64
1438	Construction of 2-laning with hard shoulder configuration of Chhumkhum to Tlabung from Design Chainage Km 37.420 to Km 74.950 of NH-302 in Mizoram under Bharatmala Pariyojana on EPC mode [Pkg-B] ***(NHIDCL)*** **(618363)** (N24001359)	Mizoram	06/2021 (07/2021)	01/2023 (05/2025)	740.58 (740.58)	399.44	61
1439	Widening and Up-gradation to 2- Lane with Paved Shoulder Configuration and geometric improvement from Km. 208. 000 to Km 250.000 Package-5 on Aizawl Tuipang Section of NH-54 in the State of Mizoram Package-5 ***(NHIDCL)*** **(618379)** (N24000861)	Mizoram	09/2019 (10/2019)	04/2023 (-)	752.89 (752.89)	125.62	95
1440	Widening and Up-gradation to 2- Lane with Paved Shoulder Configuration and geometric improvement from Km. 125. 000 to Km 166 Package-3 on Aizawl Tuipang Section of NH-54 in the State of Mizoram Package-3 ***(NHIDCL)*** **(618380)** (N24000857)	Mizoram	09/2019 (10/2019)	04/2023 (11/2024)	867.09 (867.09)	159.47	97
1441	Widening and up-gradation to 2-lane with paved shoulder configuration and geometric improvements from km 250.00 Lunglei to km 298.00 on Aizawl-Tuipang section under JICA ODA Loan assistance Phase-I Package-6 ***(NHIDCL)*** **(618381)** (N24000863)	Mizoram	09/2019 (12/2019)	06/2023 (03/2025)	768.76 (768.76)	168.78	98
1442	Widening and up-gradation to 2-lane with paved shoulder configuration and geometric improvements from km 298.00 to km 339.00 on Aizawl-Tuipang section under JICA ODA Loan assistance Phase-I Package-7 ***(NHIDCL)*** **(618382)** (N24000864)	Mizoram	09/2019 (10/2020)	04/2024 (03/2025)	605.76 (750.32)	0.01	100
1443	Widening and up-gradation to 2-lane with paved shoulder configuration and geometric improvements from km 339.00 to km 380.00 Siaha on Aizawl-Tuipang section under JICA ODA Loan assistance Phase-I Package-8 ***(NHIDCL)*** **(618383)** (N24000865)	Mizoram	09/2019 (03/2020)	09/2023 (05/2025)	637.06 (637.06)	101.89	99
1444	Widening and Up-gradation to 2- Lane with Paved Shoulder Configuration and geometric improvement from Km. 166. 000 to Km 208.000 Package-4 on Aizawl Tuipang Section of NH-54 in the State of Mizoram Package-4 ***(NHIDCL)*** **(618384)** (N24000862)	Mizoram	09/2019 (10/2019)	04/2023 (09/2024)	899.45 (899.45)	191.59	99
1445	2-laning of Zorinpui - Longmasu section of NH-502A from km 0.000 to km 28.244 in the State of Mizoram on EPC mode under NHO-NE, stretch of IMBR ***(NHIDCL)*** **(618452)** (N24002204)	Mizoram	02/2023 (12/2024)	12/2026 (-)	781.85 (781.85)	19.97	4
1446	Up-gradation to 2 lane with paved shoutders of Pawlrang - Rulchawm section- of NH-102B of Aizawl - Imphal Economic Corridor from Existing Chainage km 72.030 to km 104.129 including 2.459 km re-alignment section from Tuivai River to Rulchawm connecting km 48.150 of NH-6 [Design Chainage km 68.170 to km 98.579] in the State of Mizoram under Bharatmala Pariyojna on EPC mode under NHO-NE Package-3 Keifang- Tuivai Pkg-3 ***(NHIDCL)*** **(619010)** (N24002027)	Mizoram	12/2021 (11/2023)	05/2025 (07/2025)	500.88 (500.88)	305.45	75
1447	Bellary to Byrapura Section km 253.600 to km 308.550 of NH-150A ***(National Highways Authority of India [NHAI])*** **(618696)** (-)	Multi-States (Andhra Pradesh, Karnataka)	03/2018 (10/2019)	10/2021 (09/2022)	1281.47 (1689.6)	349.37	100
1448	Bangalore Chennai Expressway Phase-II Pkg-I from km.71.000 to Km 96.000 Bethamangala in the state of Karnataka to Byreddypalli ***(National Highways Authority of India [NHAI])*** **(619199)** (-)	Multi-States (Andhra Pradesh, Karnataka)	12/2020 (10/2022)	10/2024 (06/2025)	1410.01 (1410.01)	608.68	98
1449	6L Aluru - Jakkuva Section of NH-130CD Road from km 365.033 to km 396.800 Pkg. 1 ***(National Highways Authority of India [NHAI])*** **(618681)** (N24001838)	Multi-States (Andhra Pradesh, Odisha)	02/2021 (03/2022)	03/2024 (04/2025)	1216.12 (1241.66)	630.41	93
1450	Bangalore Chennai Expressway Phase-III Package I Gudipala to Walajajhpet from Km 156.000 to Km 180.000 ***(National Highways Authority of India [NHAI])*** **(618477)** (N24001720)	Multi-States (Andhra Pradesh, Tamil Nadu)	10/2020 (05/2022)	05/2024 (08/2024)	1481.87 (1481.87)	678.68	97
1451	6L of Veera Kaveri Raja Puram to Pondavakkam from km 61.380 to km 96.040 of NH 716B Pkg-III ***(National Highways Authority of India [NHAI])*** **(618634)** (N24001819)	Multi-States (Andhra Pradesh, Tamil Nadu)	03/2021 (01/2023)	01/2025 (-)	1439.77 (1439.77)	685.7	98
1452	Walajahpet/Ranipet to TN/AP Border Section of from Km.106.800 to Km.133.36 NH-4 ***(National Highways Authority of India [NHAI])*** **(618769)** (-)	Multi-States (Andhra Pradesh, Tamil Nadu)	12/2024 (09/2025)	09/2027 (-)	1338.14 (1214.7)	75.65	5
1453	6L of Varadharajula to Kumarajapet from km 0.000 to km 43.800 of NH-716B Pkg-I ***(National Highways Authority of India [NHAI])*** **(618771)** (N24001820)	Multi-States (Andhra Pradesh, Tamil Nadu)	02/2021 (12/2022)	12/2024 (08/2025)	1924.75 (1887.38)	947.66	99
1454	6L of Kumarajapet to Veera Kaveri Raja Puram from km 43.800 to km 61.380 of NH-716B Pkg-II ***(National Highways Authority of India [NHAI])*** **(618772)** (N24001988)	Multi-States (Andhra Pradesh, Tamil Nadu)	02/2021 (10/2023)	10/2025 (-)	702.52 (799.36)	363.9	95

All Ongoing Projects

FEBRUARY 2026

Sl.No	Project Name (Agency) (Project Code) (Legacy OCMS Code)	State	Date of Approval (Start Date) MM/YYYY	Orignal/Target DoC (Revised DoC) MM/YYYY	Orignal Cost Revised Cost in Rs. Crore	Cumulative Expenditure in Rs. Crore	Physical Progress (%)
1455	6 laning of Balance Work of Chennai - Tada from km. 21.40 to km. 54.40 ***(National Highways Authority of India [NHAI])*** **(619077)** (-)	Multi-States (Andhra Pradesh, Tamil Nadu)	12/2017 (03/2018)	03/2020 (09/2022)	464.62 (472.37)	77.97	100
1456	Khammam-Devarapalle Pkg III [4L Access Controlled Greenfield from Chintagudem village to Recherla village Design Chainage 63117 to 105236] ***(National Highways Authority of India [NHAI])*** **(618747)** (N24001484)	Multi-States (Andhra Pradesh, Telangana)	01/2021 (09/2022)	09/2024 (09/2025)	829.5 (1227.07)	441.32	98
1457	4L Access Controlled Greenfield Highway section on NH-163G Khammam Vijayawada from Remidicherla village at Design Ch. 280.200 Km to Jakkampudi village on NH-16 at Design Ch. 309.909 Km Package-III ***(National Highways Authority of India [NHAI])*** **(618818)** (-)	Multi-States (Andhra Pradesh, Telangana)	03/2023 (05/2025)	05/2027 (-)	1183.23 (1225.14)	0.91	1
1458	4L Access Controlled Greenfield Highway section on NH-163G Khammam Vijayawada from BrahmanapalliK village at Design Ch. 250.400 Km to Remidicherla village at Design Ch. 280.200 KmPackage-II ***(National Highways Authority of India [NHAI])*** **(619143)** (-)	Multi-States (Andhra Pradesh, Telangana)	03/2023 (03/2025)	03/2027 (-)	826.01 (862.58)	68.8	11
1459	6L Access Controlled Greenfield Highway of Julekal village to Dinnedevarapadu village from Km 242.200 to Km 280.400 Pkg-2 ***(National Highways Authority of India [NHAI])*** **(619212)** (-)	Multi-States (Andhra Pradesh, Telangana)	01/2022 (01/2023)	01/2025 (07/2025)	1227.57 (1315.87)	489.45	63
1460	Widening/Improvement to 4-Lane with Paved Shoulder from km 55000 Nagabang Gamsuk to km 82514 Oyan in the State of Assam and Arunachal Pradesh on EPC mode under Bharatmala Pariyojna of Length 27.514 Km Package-3 ***(NHIDCL)*** **(618359)** (N24002155)	Multi-States (Arunachal Pradesh, Assam)	03/2023 (09/2024)	03/2027 (-)	665.47 (665.47)	266.83	93
1461	6L of Aurangabad to Bihar-Jharkhand border Chordaha section from km. 180.000 to km. 209.827 of NH-2 PKG-01 ***(National Highways Authority of India [NHAI])*** **(618531)** (N24001703)	Multi-States (Bihar, Jharkhand)	02/2021 (12/2024)	12/2026 (-)	1054.46 (786.81)	98.83	18
1462	6L of Aurangabad to Bihar-Jharkhand border Chordaha section from km. 209.827 to Km. 249.525 of NH-19 PKG-02 ***(National Highways Authority of India [NHAI])*** **(618532)** (N24001700)	Multi-States (Bihar, Jharkhand)	06/2021 (03/2022)	03/2024 (04/2025)	1822.46 (738.11)	585.79	96
1463	6L Greenfield Varanasi-Ranchi-Kolkata Highway from Anarbansalea village to Sagrampur village From KM. 151200 to KM. 184700Package-7 ***(National Highways Authority of India [NHAI])*** **(618724)** (-)	Multi-States (Bihar, Jharkhand)	03/2023 (07/2025)	06/2027 (-)	1719.2 (1723.42)	64.54	12
1464	Hariharganj to Parwa Mode section from km 23.284 to km 57.049 of NH-98 ***(National Highways Authority of India [NHAI])*** **(618951)** (N24001589)	Multi-States (Bihar, Jharkhand)	09/2020 (03/2022)	02/2024 (-)	1125.78 (1186.56)	475.09	91
1465	4L of Sahibganj - Manihari Ganga Bridge including Manihari Bypass ***(National Highways Authority of India [NHAI])*** **(618952)** (N24000714)	Multi-States (Bihar, Jharkhand)	10/2016 (11/2020)	10/2024 (12/2026)	1954.77 (1978.01)	1716.98	82
1466	Six Laning of Bihar - Jharkhand Border Chordaha - Gorhar section of NH-2 from km 249.525 to km 320.810 ***(National Highways Authority of India [NHAI])*** **(619078)** (N24000726)	Multi-States (Bihar, Jharkhand)	12/2017 (06/2019)	11/2021 (02/2026)	1772.7 (1689.17)	542.53	78
1467	Six Laning of Varanasi to Aurangabad from km. 786.00 to km. 978.40 of Old NH-2 ***(National Highways Authority of India [NHAI])*** **(618530)** (N24000182)	Multi-States (Bihar, Uttar Pradesh)	NA (09/2011)	03/2014 (06/2025)	3241.56 (3241.56)	1226.45	95
1468	6L Greenfield Varanasi-Ranchi-Kolkata Highway from junction with NH-19 & Varanasi Ring Road near Rewasa village to junction with Chandauli-Chainpur road near Khainti village from Km. 0.000 to Km. 27.000 - Pkg-1 ***(National Highways Authority of India [NHAI])*** **(618728)** (-)	Multi-States (Bihar, Uttar Pradesh)	03/2023 (11/2024)	11/2026 (-)	1433.39 (1564.15)	332.46	34
1469	Construction of additional 3-Lane Bridge over River Ganga for connection between Buxar and Bharauli on NH-922 in the State of Uttar Pradesh and Bihar on Hybrid Annuity Mode ***(National Highways Authority of India [NHAI])*** **(618882)** (-)	Multi-States (Bihar, Uttar Pradesh)	03/2024 (08/2025)	02/2028 (-)	531.61 (444.92)	18.6	8
1470	Construction of Four Lane Highway from Ghazipur- Ballia-UP/Bihar State Border Greenfield section of NH-31 Package III [from Pindari km 78.150 to Rawalganj Bypass Km 117.120] on EPC Mode in the state of Uttar Pradesh. ***(National Highways Authority of India [NHAI])*** **(619154)** (-)	Multi-States (Bihar, Uttar Pradesh)	10/2022 (08/2023)	08/2025 (05/2026)	1493.5 (1493.59)	509.37	75
1471	4L of Kishanganj - Bahadurganj section from Km. 0.000 to Km. 23.649 & interchange at Start Point Length - 1.200 Km of NH-27 ***(National Highways Authority of India [NHAI])*** **(618584)** (-)	Multi-States (Bihar, West Bengal)	01/2025 (12/2025)	12/2027 (-)	962.84 (855.56)	9.31	2
1472	6L of Dhanara - Hatibena Section from Km 124.611 to km 146.50 of NH-130-CD Package OD-1 ***(National Highways Authority of India [NHAI])*** **(618676)** (N24001669)	Multi-States (Chhattisgarh, Odisha)	02/2021 (03/2022)	03/2024 (12/2025)	477.76 (638.32)	297.98	99
1473	Vadodara Mumbai Expressway Talsari to Karvad Phase IB - Pkg X [Km 103.400 to Km 128.000] ***(National Highways Authority of India [NHAI])*** **(619064)** (N24001786)	Multi-States (Dadra & Nagar Haveli and Daman & Diu, Gujarat, Maharashtra)	10/2020 (03/2022)	03/2024 (06/2025)	1909.74 (2652.24)	670.18	36

All Ongoing Projects

FEBRUARY 2026

Sl.No	Project Name (Agency) (Project Code) (Legacy OCMS Code)	State	Date of Approval (Start Date) MM/YYYY	Orignal/Target DoC (Revised DoC) MM/YYYY	Orignal Cost Revised Cost in Rs. Crore	Cumulative Expenditure in Rs. Crore	Physical Progress (%)
1474	Dwarka Expressway Pkg-III Delhi/HR Border to Start of RoB Gurugram ***(National Highways Authority of India [NHAI])*** **(618577)** (-)	Multi-States (Delhi, Haryana)	01/2018 (11/2018)	11/2020 (02/2024)	2228.26 (2298.37)	928.18	100
1475	Akshardham - DL/UP Border Pkg-01 ***(National Highways Authority of India [NHAI])*** **(619122)** (N24001771)	Multi-States (Delhi, Uttar Pradesh)	09/2020 (06/2022)	12/2024 (-)	1479.22 (1476.75)	1327.39	100
1476	Balance work of 2L PS from Km 30.800 to Km 70.800 and 2L with Rigid Carriageway from Km 70.800 to km 84.120 of Khanapur- KA/GOA Border section of NH-4A ***(National Highways Authority of India [NHAI])*** **(618942)** (N24001677)	Multi-States (Goa, Karnataka)	01/2022 (11/2022)	05/2024 (03/2026)	226.76 (149.44)	103.98	80
1477	Bal. Works of Fagne Km. 510.000 to Maharashtra/Gujarat Border Km. 650.794 ***(National Highways Authority of India [NHAI])*** **(618637)** (N24001804)	Multi-States (Gujarat, Maharashtra)	12/2019 (09/2020)	09/2022 (06/2024)	1654.07 (1672.89)	1328.1	97
1478	Delhi-Amritsar-Katra Expressway Phase-I Pkg-V from Junction with Ambala-Kaithal-Hissar road NH-152 near Kharak Pandwa village to Junction with Patiala-Samana-Patran road SH-10 near Ghagga village Km 120250 to Km 157920 ***(National Highways Authority of India [NHAI])*** **(618486)** (N24001632)	Multi-States (Haryana, Punjab)	01/2021 (05/2022)	05/2024 (06/2025)	1741.86 (2281.02)	872.76	98
1479	4L Greenfield a Malout bypass from ch. Km 44.500 to ch. Km 35.500 on NH-07 and Ch. Km 0.000 to Km 6.984 on NH-09 bMandi Dabwali Bypass from Ch. 38.450 Km to Km 27.910 Pkg-02 ***(National Highways Authority of India [NHAI])*** **(618760)** (N24001638)	Multi-States (Haryana, Punjab)	11/2021 (12/2022)	07/2024 (12/2024)	646.42 (556.09)	549.2	98
1480	4L Ambala - Kalaamb from Km. -0.800 to Km. 33.015 of old NH-72 ***(National Highways Authority of India [NHAI])*** **(618935)** (N24002044)	Multi-States (Haryana, Punjab)	10/2022 (06/2023)	06/2025 (-)	1183.7 (1190.34)	452.14	100
1481	4L Ismailabad to Ambala Section of NH-152 Lot-4/Package-1 ***(National Highways Authority of India [NHAI])*** **(619093)** (-)	Multi-States (Haryana, Punjab)	02/2023 (12/2023)	12/2025 (-)	609.32 (454.34)	160.81	63
1482	6L of Ambala-Chandigarh greenfield section from Km. 0.000 to Km. 25.000 with 4L spur to Lalru from Km. 0.000 to Km. 5.828 & spur to PR-7 road from Km. 0.000 to Km. 11.157 ***(National Highways Authority of India [NHAI])*** **(619134)** (N24002098)	Multi-States (Haryana, Punjab)	03/2022 (10/2023)	10/2025 (06/2026)	1641.66 (1904.79)	537.04	80
1483	6L access Controlled Greenfield Highway from Adhoya Musalmana to Sadopur section of Shamli -Ambala Package-III Design Ch. Form km 84.400 to km 121.786 ***(National Highways Authority of India [NHAI])*** **(619216)** (-)	Multi-States (Haryana, Punjab)	05/2022 (05/2023)	05/2025 (06/2026)	1491.72 (1122.86)	644.11	71
1484	Additional Structures on 6LGurgaon-Jaipur Section of NH-48 between KM 42.700 to KM 273.00 ***(National Highways Authority of India [NHAI])*** **(618505)** (N24002058)	Multi-States (Haryana, Rajasthan)	08/2022 (12/2022)	06/2024 (-)	409.64 (290.64)	191.99	87
1485	4 laning of Aligarh-Palwal Section from Km. 46.390 Design Chainage to Km. 69.110 Terminating at junction EPE Package-II from Kurana- Eastern Peripheral Expressway of NH-334D ***(National Highways Authority of India [NHAI])*** **(618691)** (-)	Multi-States (Haryana, Uttar Pradesh)	03/2024 (08/2025)	08/2027 (-)	939.17 (903.94)	95.33	2
1486	6L access Controlled Greenfield Highway from Ranipur Barsi to Adhoya Musalmana section of Shamli -Ambala Package-II Design Ch. Form km 45.500 to km 84.400 ***(National Highways Authority of India [NHAI])*** **(618723)** (N24002040)	Multi-States (Haryana, Uttar Pradesh)	06/2022 (05/2023)	05/2025 (12/2025)	1554.21 (1241.89)	721.32	73
1487	Construction of Greenfield Connectivity to Jewar International Airport from DND-Faridabad-Ballabhgarh Bypass KMP Link - Spur to Delhi Mumbai Expressway ***(National Highways Authority of India [NHAI])*** **(619068)** (N24002048)	Multi-States (Haryana, Uttar Pradesh)	07/2022 (06/2023)	06/2025 (03/2026)	2920.69 (3485.77)	941.1	67
1488	2L/4L of Hoshiarpur to Una section including Hoshiarpur Bypass of NH 503A ***(National Highways Authority of India [NHAI])*** **(618907)** (-)	Multi-States (Himachal Pradesh, Punjab)	03/2023 (05/2025)	05/2027 (-)	571.34 (481.88)	37.09	15
1489	Delhi-Amritsar-Katra Expressway Phase-II Pkg-XIV from Junction with Pathankot-Gurdaspur road NH-54 near Balsua to Junction with Hiranagar Road near village Gurha Baildaran km 423500 to km 468100 ***(National Highways Authority of India [NHAI])*** **(619066)** (N24001551)	Multi-States (Jammu and Kashmir, Punjab)	10/2021 (09/2022)	09/2024 (03/2026)	3044.02 (3707.91)	1538.57	82
1490	4L from Km 219.600 Khajuri to Km 260.483 Wyndhamganj on NH-75 Sec-V ***(National Highways Authority of India [NHAI])*** **(618828)** (N24002053)	Multi-States (Jharkhand, Uttar Pradesh)	03/2022 (09/2023)	09/2025 (-)	1436.49 (1465.55)	826.67	92
1491	Barwa Adda Km. 398.240 to Panagarh Km. 521.120 ***(National Highways Authority of India [NHAI])*** **(618533)** (N24000515)	Multi-States (Jharkhand, West Bengal)	08/2010 (04/2014)	09/2016 (-)	1560.39 (1568.22)	8.98	100
1492	6L Greenfield Varanasi- Ranchi- Kolkata Highway from junction with NH-320 in Lepo village to Kamlapur villageJH/WB border from km 358.500 to km 387.200 Pkg -13 ***(National Highways Authority of India [NHAI])*** **(618734)** (-)	Multi-States (Jharkhand, West Bengal)	03/2023 (09/2025)	09/2027 (-)	1154.49 (1319.18)	47.59	10
1493	2L PS of JH / WB Border km. 70.524 - Purulia km.84.400 & Purulia km. 94.30 - Chandil Junction with NH-33 km. 153.705 of Old NH-32 ***(National Highways Authority of India [NHAI])*** **(618909)** (N24000788)	Multi-States (Jharkhand, West Bengal)	03/2018 (12/2019)	08/2022 (12/2025)	1652.4 (1771.88)	742.45	97

All Ongoing Projects

FEBRUARY 2026

Sl.No	Project Name (Agency) (Project Code) (Legacy OCMS Code)	State	Date of Approval (Start Date) MM/YYYY	Orignal/Target DoC (Revised DoC) MM/YYYY	Orignal Cost Revised Cost in Rs. Crore	Cumulative Expenditure in Rs. Crore	Physical Progress (%)
1494	4L of NH-80 section of Mirza Chauki to Farakka section from existing km 190.00 to design km 200.75 junction at km 3.100 of NH 133 B and from existing km 260.00 to existing km 283.00 design km 274.133 in the state of Jharkhand package - II ***(National Highways Authority of India [NHAI])*** **(618948)** (-)	Multi-States (Jharkhand, West Bengal)	02/2025 (02/2026)	01/2028 (-)	782.18 (782.18)	1.75	0
1495	4L/2L PS of Govindpur Raiganj - Chas - WB border section of from km. 0.00 to km. 56.889 of Old NH-32 ***(National Highways Authority of India [NHAI])*** **(619104)** (-)	Multi-States (Jharkhand, West Bengal)	NA (12/2017)	12/2019 (-)	1139.65 (1154.8)	6.64	99
1496	Six Laning of KT/KL Border Thalapaddy -Chengala from Km. 17.200 to Km. 57.20 ***(National Highways Authority of India [NHAI])*** **(619205)** (-)	Multi-States (Karnataka, Kerala)	05/2020 (11/2021)	05/2024 (-)	1981.07 (2681.48)	1041.05	99
1497	6L from Belgaum to Sankeshwar Bypass from Km. 515.000 to Km. 555.017 of NH-48 Pkg-I ***(National Highways Authority of India [NHAI])*** **(618515)** (N24001679)	Multi-States (Karnataka, Maharashtra)	11/2021 (10/2022)	04/2025 (12/2025)	1479.3 (1237.04)	1136.31	98
1498	6L from Sankeshwar Bypass to MH-KNT Border from Km. 555.017 to Km. 592.853 of NH-48 Pkg-II ***(National Highways Authority of India [NHAI])*** **(618516)** (N24001598)	Multi-States (Karnataka, Maharashtra)	01/2022 (10/2022)	04/2025 (10/2026)	1388.7 (1066.86)	1045.3	78
1499	Akkalkot MH/KN border New Greenfield corridor from Km 512.000 to Km 548.400 of NH-150C part of Akkalkot KN/TS Border section Package XIV ***(National Highways Authority of India [NHAI])*** **(618636)** (-)	Multi-States (Karnataka, Maharashtra)	03/2023 (10/2024)	10/2026 (-)	1370.75 (1403.49)	212.1	41
1500	Bangalore Ring Road STRR-NH-948A- Package-I of Phase-III from Belagondapalli TN to TN/KNT border from km 144.480 to 179.969 ***(National Highways Authority of India [NHAI])*** **(618519)** (N24001968)	Multi-States (Karnataka, Tamil Nadu)	03/2022 (05/2023)	05/2025 (-)	1260.74 (1218.47)	562.31	75
1501	Hosur to Dhamrapuri Pkg-1 [Neraluru - Thorapalli Agraharam] ***(National Highways Authority of India [NHAI])*** **(618581)** (N24001693)	Multi-States (Karnataka, Tamil Nadu)	10/2021 (10/2022)	10/2024 (08/2025)	1757.27 (1828.66)	927.75	78
1502	6L of MH/KN Border Nimbal Village to KN/TS Border Singnodi Village from Km. 162.5 to Km. 203.100 in Raichur of NH-150C Pkg-IV ***(National Highways Authority of India [NHAI])*** **(618631)** (-)	Multi-States (Karnataka, Telangana)	03/2022 (11/2022)	05/2025 (-)	1499.73 (1457.48)	774.35	99
1503	6L Access Controlled Greenfield Highway of Nandinne village to Julekal village from Km 202.900 to Km 242.200 Pkg-1 ***(National Highways Authority of India [NHAI])*** **(618632)** (N24001626)	Multi-States (Karnataka, Telangana)	02/2022 (01/2023)	01/2025 (09/2025)	972.06 (1044.06)	406.31	83
1504	Thalassery Mahe Bypass Km 170.600 to Km 189.200 of NH-17New NH-66 in Kerala ***(National Highways Authority of India [NHAI])*** **(619097)** (-)	Multi-States (Kerala, Puducherry)	09/2017 (12/2017)	05/2020 (06/2023)	1181.12 (1573.18)	684.47	100
1505	4L Shahpur to Muktainagar from Km. 186.000 to km 216.278 of NH 753L Pkg II of Boregaon Buzurg to Muktainagar ***(National Highways Authority of India [NHAI])*** **(619101)** (-)	Multi-States (Madhya Pradesh, Maharashtra)	12/2022 (03/2024)	03/2026 (-)	784.35 (659.52)	285.24	60
1506	Construction of 26 VUPs, Major Bridge, Service Road etc. on Lalitpur-Sagar-Lakhnadon section of NH-44 NS ***(National Highways Authority of India [NHAI])*** **(618556)** (-)	Multi-States (Madhya Pradesh, Uttar Pradesh)	02/2023 (03/2024)	03/2026 (-)	665.91 (665.91)	482.76	89
1507	4L of Chowka to Kaimaha near MP/UP Border section NH-34 from D. Ch. 145.000 to D. Ch. 197.266 excluding existing Chhatarpur bypass from D. Ch. 160.307 to D. Ch. 168.630 Package-4 ***(National Highways Authority of India [NHAI])*** **(618668)** (-)	Multi-States (Madhya Pradesh, Uttar Pradesh)	10/2024 (09/2025)	09/2027 (-)	996.5 (846.68)	129.42	22
1508	Mangloor to Telangana Maharashtra Border ***(National Highways Authority of India [NHAI])*** **(618624)** (-)	Multi-States (Maharashtra, Telangana)	03/2018 (04/2019)	04/2021 (03/2021)	1082.65 (1323.12)	180.13	96
1509	4L of Rajura-Korpana-Adilabad Road upto M.S. Border from km 32.910 to km 89.090 of NH-353B ***(National Highways Authority of India [NHAI])*** **(618938)** (N24001796)	Multi-States (Maharashtra, Telangana)	03/2022 (10/2022)	10/2024 (04/2025)	1013.33 (1274.63)	554.08	100
1510	4L of Bamni - Rajura - Warur - Devada upto M.S. Border of NH - 930D from km 19.000 to km 51.985 ***(National Highways Authority of India [NHAI])*** **(618941)** (-)	Multi-States (Maharashtra, Telangana)	03/2022 (03/2024)	03/2026 (08/2026)	968.05 (1187.19)	398.73	62
1511	Viluppuram Km.0.000 to Puducherry Km.29.000 ***(National Highways Authority of India [NHAI])*** **(618844)** (-)	Multi-States (Puducherry, Tamil Nadu)	03/2018 (11/2021)	11/2023 (03/2024)	1358.31 (1162.44)	402.62	98
1512	Puducherry Km.29.000 to Poondiyankuppam Km.67.000 ***(National Highways Authority of India [NHAI])*** **(618845)** (N24001429)	Multi-States (Puducherry, Tamil Nadu)	03/2018 (11/2021)	11/2023 (03/2024)	1588.4 (1415.9)	283.94	98
1513	Sattanathapuram to Nagapattinam from Km 123.800 to Km 179.555 ***(National Highways Authority of India [NHAI])*** **(618847)** (N24001431)	Multi-States (Puducherry, Tamil Nadu)	03/2018 (10/2020)	10/2022 (05/2026)	2899.77 (2899.77)	1201.24	78

All Ongoing Projects

FEBRUARY 2026

Sl.No	Project Name (Agency) (Project Code) (Legacy OCMS Code)	State	Date of Approval (Start Date) MM/YYYY	Orignal/Target DoC (Revised DoC) MM/YYYY	Orignal Cost Revised Cost in Rs. Crore	Cumulative Expenditure in Rs. Crore	Physical Progress (%)
1514	4L of left out existing road section from Lalgopalganj Km 161.450 to Nawabganj Km 180.200 in Prayagraj ***(National Highways Authority of India [NHAI])*** **(618755)** (-)	Multi-States (Rajasthan, Uttar Pradesh)	03/2024 (04/2025)	03/2026 (-)	159.53 (100.74)	62.01	90
1515	6L with access control provision Saharanpur bypass to Ganeshpur section from 13.89 Km to 41.820 Km of Delhi- Dehradun Economic Corridor package-2 ***(National Highways Authority of India [NHAI])*** **(618711)** (N24001629)	Multi-States (Uttar Pradesh, Uttarakhand)	04/2022 (11/2022)	11/2024 (12/2024)	796.65 (560.03)	499.72	99
1516	4-laning of Pilibhit - Sitarganj from Km. 32.500 to Km. 70.800 Pkg-2 of NH-30 ***(National Highways Authority of India [NHAI])*** **(618783)** (-)	Multi-States (Uttar Pradesh, Uttarakhand)	01/2023 (03/2024)	03/2026 (03/2027)	1471.19 (1471.19)	407.69	30
1517	4L of Nagina-Kashipur section from km. 73.00 to km. 175.00 of NH-74 ***(National Highways Authority of India [NHAI])*** **(618876)** (-)	Multi-States (Uttar Pradesh, Uttarakhand)	01/2015 (10/2017)	04/2020 (12/2021)	2125.03 (2531.19)	354.2	98
1518	Road Safety Improvement of Critical Junctions on MuzaffarnagarHaridwar Section of NH-334 from Km 143000 to Km 196000 ***(National Highways Authority of India [NHAI])*** **(618886)** (-)	Multi-States (Uttar Pradesh, Uttarakhand)	04/2025 (10/2025)	10/2027 (-)	238.66 (0.1)	6.02	6
1519	Construction of Rudrapur Bypass Section from Km. 0.000 to 20.640 in the state of Uttar Pradesh & Uttarakhand ***(National Highways Authority of India [NHAI])*** **(618912)** (-)	Multi-States (Uttar Pradesh, Uttarakhand)	03/2023 (01/2024)	01/2026 (-)	1051.73 (1117.17)	652.51	96
1520	Improvement & Up-gradation of NH-734 Section of Moradabad-Thakurdwara Kashipur including Moradabad & Kashipur Bypasse Package-III Kashipur Bypass Length 14.490 Km., Starts from Ch. 38770 and ends at Ch. 53260 existing Ch. 05560 ***(National Highways Authority of India [NHAI])*** **(618928)** (N24002093)	Multi-States (Uttar Pradesh, Uttarakhand)	02/2023 (03/2024)	09/2025 (06/2026)	936.12 (717.5)	299.88	39
1521	4/6L of Spur to Haridwar Greenfield from Km. 0.000 to Km. 50.70 ***(National Highways Authority of India [NHAI])*** **(618969)** (N24001628)	Multi-States (Uttar Pradesh, Uttarakhand)	11/2021 (02/2023)	02/2025 (03/2026)	2155.95 (2612.3)	1450.4	90
1522	4L of Haridwar-Nagina section from km. 0.00 to km. 71.614 of NH-74 ***(National Highways Authority of India [NHAI])*** **(619217)** (-)	Multi-States (Uttar Pradesh, Uttarakhand)	NA (01/2018)	07/2020 (07/2025)	1659.12 (1622.49)	163.48	97
1523	Widening of existing Single lane / Intermediate lane road to 2 lane from Km 101 to Km 125 of NH 61 ***(MoRTH)*** **(617886)** (N24001465)	Nagaland	06/2020 (06/2024)	06/2026 (-)	252.2 (252.2)	0	42
1524	Widening of existing single lane to intermediate lane road from Mokokchung to Chare via Dikhu in the state of Nagaland on EPC mode ***(MoRTH)*** **(618002)** (N24001418)	Nagaland	02/2021 (06/2023)	06/2025 (-)	192.93 (192.93)	99.65	0
1525	Widening to Existing single lane /intermediate lane to 2 lane from Km185.00 to Km 220.00 of NH-61 New NH-02 in the state of Nagaland. ***(MoRTH)*** **(618072)** (N24001466)	Nagaland	03/2021 (07/2022)	07/2024 (10/2025)	297.25 (297.25)	149.19	94
1526	Construction of 2-lane with Paved shoulder of Kohima- Bypass Road Connecting NH-39New NH-02, NH-150New NH-02, NH-61New NH-29, NH-39New NH-02 from Design Km 32.00 to Design Km 43.454Design Length-11.454 Km in the State of Nagaland under SARDP-NE on EPC Mode Package-IV ***(NHIDCL)*** **(618290)** (N24001258)	Nagaland	07/2020 (10/2020)	04/2022 (05/2025)	202.36 (202.36)	89.76	34
1527	Construction of 2-lane with Paved shoulder of Kohima-Bypass Road connecting NH-39 New NH-02, NH150New NH-02, NH7-61 New NH-29 and NH-39 New NH-02 from Design km 21.000 to km 32.268 [Design length11.268 km] in the state of Nagaland Under SARDP-NE on EPC Mode Package- 3 ***(NHIDCL)*** **(618291)** (N24001257)	Nagaland	07/2020 (06/2023)	06/2025 (03/2025)	159.85 (342.29)	74.36	35
1528	Construction of 2-Lane with paved shoulder of Kohima-Bypass Road connecting New NH-02 and New NH-29 from Design Km 10.500 to design Km 21.000 [Design Length-10.500 km] including TUNNEL of 500m at Ch. 11.000 in the state of Nagaland Under SARDP-NE on EPC Mode Package-2 ***(NHIDCL)*** **(618292)** (N24001255)	Nagaland	07/2020 (10/2020)	10/2022 (01/2024)	277.44 (277.44)	172.1	69
1529	Construction of 2-Lane with paved shoulder of Kohima-Bypass Road connecting NH-39New NH-02, NH-150New NH-02, NH-61New NH-29 and NH-39New NH-02 from design Km 0.00 to Km 10.500 in the State of Nagaland under SARDP-NE on EPC Mode Package-1 -Balance work ***(NHIDCL)*** **(618293)** (N24001288)	Nagaland	07/2020 (11/2023)	11/2026 (-)	232.29 (350.88)	10.01	24
1530	Balance work of Construction of 2-lane with hard shoulder of Kohima - Jessami road on NH-29 old NH-150 from existing km 98.380 near Chizami vill. to km120.367 Nagaland/Manipur Border [Design km 95.700 to design km 117.200] [Design Length 21.500 km] in the state of Nagaland Under Bharatmala Pariyojna on EPC Mode Package-V under NHO ***(NHIDCL)*** **(618296)** (N24001287)	Nagaland	03/2020 (11/2023)	11/2025 (-)	330.8 (330.8)	0	93

All Ongoing Projects

FEBRUARY 2026

Sl.No	Project Name (Agency) (Project Code) (Legacy OCMS Code)	State	Date of Approval (Start Date) MM/YYYY	Orignal/Target DoC (Revised DoC) MM/YYYY	Orignal Cost Revised Cost in Rs. Crore	Cumulative Expenditure in Rs. Crore	Physical Progress (%)
1531	Construction of 2-lane with hard shoulder of Kohima - Jessami road on NH-29 Old NH-150 from existing Km 30.474 Near Kidwema road Chakahabama to existing Km 53.220 Near Kikruma Village Design Km 29.60 to Km 51.50 Design length-21.90 Km in the state of Nagaland Under Bharatmala Pariyojna on EPC Mode under NHO Package-II -Balance work ***(NHIDCL)*** **(618297)** (N24001282)	Nagaland	03/2020 (01/2024)	01/2026 (-)	355.79 (355.79)	0	29
1532	4-Laning of Balance work of Dimapur-Kohima Road from design km 152.490 to km 166.700 Existing km 156.000 to km 172.900 Excluding Dimapur & Kohima Bypass under SARDP-NE Package-III ***(NHIDCL)*** **(618328)** (N24001278)	Nagaland	03/2016 (09/2023)	09/2025 (-)	562.98 (794.75)	119.71	82
1533	Construction of 4/6 Laning from Km 132.375 to Km 153.058 Total New Alignment length of 20.683 Km of Daboka-Dimapur Section Dimapur Bypass Nagaland Portion of NH-36 & 39 in the State of Nagaland on EPC basis under PhaseA of SARDP-NE ***(NHIDCL)*** **(618329)** (N24001281)	Nagaland	02/2017 (09/2017)	09/2020 (02/2023)	819.39 (819.39)	0	0
1534	Widening to 2 Lane with Hard shoulder of Akegwo-Avangkhu section of NH-202K for Package-I Design Chainage 0000 Km to 34795 Km, in the State of Nagaland on EPC mode under NH O-NE ***(NHIDCL)*** **(618364)** (N24001976)	Nagaland	12/2022 (08/2023)	02/2026 (-)	430.24 (430.24)	0	78
1535	Widening to 2 Lane with Hard shoulder of Akegwo-Avangkhu section of NH-202K for Package-III Design Chainage 69875 Km to 106816 Km in the State of Nagaland on EPC mode under NHO-NE ***(NHIDCL)*** **(618365)** (N24001978)	Nagaland	12/2022 (08/2023)	02/2026 (-)	497.18 (497.18)	0	85
1536	Widening to 2 Lane with Hard shoulder of Akegwo-Avangkhu section of NH-202K for Package-II Design Chainage 34795 Km to 69875 Km in the State of Nagaland on EPC mode under NHO-NE ***(NHIDCL)*** **(618366)** (N24001977)	Nagaland	12/2022 (08/2023)	02/2026 (-)	442.54 (442.54)	0	49
1537	Construction of 2 laning with Hard shoulder of Peren-Dimapur section on NH 129A from Design Km 146.208 to Km 163.592 Length- 17.384 km in the state of Nagaland on EPC mode under NHO-TSP Package-III ***(NHIDCL)*** **(618413)** (N24001912)	Nagaland	02/2021 (06/2023)	06/2025 (11/2025)	177.77 (199.02)	0	86
1538	Construction of Balance work for 2-lane with hard shoulder of Peren- Dimapur section on NH-129A from Design Km 126.775 to Km 146.208 Length 19.433 Km in the state of Nagaland on EPC mode under NHO-TSP Package-II ***(NHIDCL)*** **(618414)** (N24001406)	Nagaland	01/2021 (09/2023)	09/2025 (-)	258.52 (258.52)	55.31	89
1539	Construction of 2-lane with hard shoulders of Merangkong-Tamlu-Mon road Wakching Twon portion on EPC basis from existing Chainage Km 59000 to Km 73640 [Design Km. 59000 to Km, 72450] Design length - 13.450 Km under SARDP-NE package-V Balance work ***(NHIDCL)*** **(618422)** (N24001438)	Nagaland	03/2021 (09/2023)	09/2025 (-)	161.73 (161.73)	10.18	95
1540	Construction of 2-Lane with hard shoulders of Merangkong-Tamlu-Mon MTM Road from existing Km 20.456 to Km 41.065 Design Km. 20 to Km. 40.0 Design Length-20.000 Km in the State of Nagaland under SARDP-NE Phase-A Pkg-2 Balance work ***(NHIDCL)*** **(618423)** (N24000763)	Nagaland	03/2018 (08/2023)	08/2025 (-)	215.79 (215.79)	28.16	99
1541	Construction of 2-Lane with hard shoulders of Merangkong-Tamlu-Mon Road on EPC Basis from existing road Km. 76.640 to Km 98.065 Design chainage Km. 63.800 to Km. 86.835 Design Length-23.035 Km in the state of Nagaland under SARDP-NE PKG-IV Balance work ***(NHIDCL)*** **(619059)** (N24000765)	Nagaland	03/2018 (09/2023)	09/2025 (-)	323.98 (323.98)	65.89	70
1542	New construction of Major Bridge with Approaches from Km 0.000 to 1.200 Madhopur -Badabanta section of NH-20 under NHO in Annual Plan 2022-23 in the State of Odisha ***(MoRTH)*** **(617898)** (-)	Odisha	03/2023 (04/2025)	10/2027 (-)	199.5 (199.5)	0.07	0
1543	Widening and Strengthening to 4LPS/2LPS from km 0.000 to 35.800 Kuakhia - Mangalpur section of NH 20 in the state of Odisha on Annual Plan 2021-22 ***(MoRTH)*** **(617899)** (N24002136)	Odisha	03/2022 (02/2024)	02/2026 (-)	636.1 (636.1)	107.54	56
1544	construction or By-pass road on NH-26 for Nabrangpur Town ***(MoRTH)*** **(617902)** (-)	Odisha	03/2023 (12/2024)	12/2026 (-)	168.95 (168.95)	7.84	12
1545	Construction of Bypass road to Balangir town from km 72/400 Desing km 0/0 to km 79/800 Design km 11/670 of NH-26 in the State of Odisha. ***(MoRTH)*** **(617904)** (N24001862)	Odisha	02/2022 (04/2023)	10/2025 (-)	238.78 (238.78)	36.44	40
1546	Construction of 4 lane ROB with approaches in lieu of LC No. RV-172 at km 176.00 of NH-201 present NH-26 at Kesinga including land acquisition in the state of Odisha on EPC mode under Annual Plan 2021-22 ***(MoRTH)*** **(617905)** (N24001865)	Odisha	12/2021 (05/2023)	05/2025 (-)	324.09 (324.09)	84.57	70

All Ongoing Projects

FEBRUARY 2026

Sl.No	Project Name (Agency) (Project Code) (Legacy OCMS Code)	State	Date of Approval (Start Date) MM/YYYY	Orignal/Target DoC (Revised DoC) MM/YYYY	Orignal Cost Revised Cost in Rs. Crore	Cumulative Expenditure in Rs. Crore	Physical Progress (%)
1547	Widening and Strengthening to 2LPS including LA from km 318.970 to 353.450 Balikuda-Mulkani Section of NH-55 under NHO in Annual Plan 2022-23 in the State of Odisha. Job No. NH-55-OD-2022-23-656 ***(MoRTH)*** **(617920)** (-)	Odisha	01/2022 (06/2025)	06/2027 (-)	511.54 (511.54)	0	2
1548	Widening and strengthening to 2LPS including LA of Kandarpur-Balikuda from km 277/500 to 318/970 of NH-55 in the State of Odisha under Annual Plan 2021-22. ***(MoRTH)*** **(617921)** (N24001858)	Odisha	03/2022 (06/2023)	06/2025 (-)	499.79 (499.79)	119.38	60
1549	Construction of Jharsuguda Bypass including Land acqusition on NH-49 from km 258.636 to km 283.300 design chainage 258.636 to km 289.876 under NHO in Annual Plan 2022-23 for the state of Odisha Job No.NH-49-OD-2022-23-655 ***(MoRTH)*** **(617922)** (-)	Odisha	09/2021 (01/2025)	07/2027 (-)	587.1 (587.1)	33.34	13
1550	Construction of Daspalla Bypass from km 195.250 To 200.635 of NH-57 including land acquisition in the state of Odisha on EPC mode under Annual Plan 2022-23. ***(MoRTH)*** **(617923)** (-)	Odisha	02/2023 (05/2025)	05/2027 (-)	155.97 (155.97)	2.65	15
1551	Construction of Bypass to Khordha town from Km 294/000 to 300/300 on NH-57 including LA in the State of Odisha on EPC mode. ***(MoRTH)*** **(617925)** (N24001861)	Odisha	02/2022 (05/2023)	11/2024 (07/2025)	157.49 (157.49)	33.61	82
1552	Construction of Bypass on NH-59 from Km 336/350 to 349/910 13.56 km near Berhampur town including 4-lane RoB in the state of Odisha. ***(MoRTH)*** **(617930)** (N24001859)	Odisha	03/2021 (03/2022)	12/2025 (-)	196.94 (196.94)	51.14	75
1553	Construction of four lane ROB and its approaches in lieu of existing Level Crossing No. RV-71 at km 435 on NH-217 New NH-353 at Khariar including land acquisition under NHO in Annual Plan 2021-22 for the state of Odisha for F.Y. 2021-22 to F.Y 2033-34 ***(MoRTH)*** **(618003)** (N24001419)	Odisha	11/2021 (06/2023)	12/2024 (-)	154.49 (154.49)	22.32	45
1554	Widening & strengthenlng to 2LPS from km 0,000 to 40.000 Dhaugaon- Podamari section of NH 326 in the State of Odisha under Annual Plan 2021.22. ***(MoRTH)*** **(618012)** (N24002135)	Odisha	03/2022 (02/2024)	02/2026 (-)	186.52 (186.52)	42.83	60
1555	Construction of Dharmagarh Bypass on NH-130C including land acquisition in the state of Odisha on EPC Mode under Annual plan 2022-23. ***(MoRTH)*** **(618079)** (-)	Odisha	03/2023 (04/2025)	10/2026 (-)	172.66 (172.66)	0	4
1556	Widening to 2 lane with paved shoulded of Jareikela Jharkhand/Odisha Border - Dhabaleswar section from 0/0 to 36/0 of NH-320D in the State of Odisha under Annual Plan 2021-22. ***(MoRTH)*** **(618122)** (-)	Odisha	03/2022 (10/2024)	10/2026 (-)	172.09 (172.09)	0	18
1557	Bhadrak KM 136.500 to Baleshwar KM 199.141 ***(National Highways Authority of India [NHAI])*** **(618523)** (N24000738)	Odisha	11/2014 (03/2019)	09/2021 (-)	844.67 (1394.82)	232.06	91
1558	Construction of 6-lane flyover at Ainthapali junction and a 2-lane ROB LHS on NH-53 Earlier NH-6 in Sambalpur, on EPC mode in Odisha under NHO ***(National Highways Authority of India [NHAI])*** **(618591)** (-)	Odisha	03/2024 (06/2024)	12/2026 (-)	374.17 (211.74)	82.44	44
1559	Balance work of 8 nos. of Elephant Underpasses EUPs, 1 no. of Vehicular Underpass VUP, 1 nos. of Light Vehicular Underpass LVUP, 1 nos. of Pedestrian Underpass PUP, 1 nos. of Foot Over Bridge FOB and A2 side approach of Jharpokharia Flyover at Km.215.270 in Baharagora-Singhara section of NH-49 ***(National Highways Authority of India [NHAI])*** **(618592)** (-)	Odisha	09/2023 (11/2024)	05/2026 (-)	320.64 (244.85)	16.35	10
1560	Balance work of Rehabilitation and Upgradation to four laning of Baharagora Singhara section of NH-49 from Km.229.727 to Km.238.990 Length 9.263 Km. including construction of five nos. of Elephant Underpasses EUP and fourteen nos. of Animal Underpasses AUP inside the buffer zone of Similipal Tiger Reserve Area in Bangriposi Ghat section in the State of Odisha on EPC Mode ***(National Highways Authority of India [NHAI])*** **(618593)** (-)	Odisha	03/2025 (05/2025)	11/2027 (-)	263.32 (163.07)	8.76	6
1561	6L Greenfield Kaliagura Baunsaguar Section of NH-130-CD Road from km 249000 to km 293000 Package OD-5 ***(National Highways Authority of India [NHAI])*** **(618677)** (N24001667)	Odisha	09/2021 (05/2022)	05/2024 (10/2025)	1539.75 (1918.49)	952.14	93
1562	6L Greenfield Baunsaguar - Baraja Section of NH-130-CD Road from km 293000 to km 338500 Package OD-6 ***(National Highways Authority of India [NHAI])*** **(618678)** (N24001678)	Odisha	08/2021 (06/2022)	05/2024 (06/2025)	1265.59 (1635.44)	843.72	98
1563	6L Greenfield Kandili - Aluru Section of NH-130-CD Road from km 342500 to km 365033 Package-OD-8 ***(National Highways Authority of India [NHAI])*** **(618680)** (N24001665)	Odisha	12/2021 (10/2022)	10/2024 (08/2025)	1492.74 (1912.84)	988.5	96
1564	6L Flyover including RE Wall approaches with Flexible Pavement in the Elephant Corridor of Angul Sambalpur Section of NH-42 New NH-55 Km.202.533 ***(National Highways Authority of India [NHAI])*** **(618704)** (-)	Odisha	09/2023 (06/2024)	01/2027 (-)	150.86 (106.32)	102.13	96

All Ongoing Projects

FEBRUARY 2026

Sl.No	Project Name (Agency) (Project Code) (Legacy OCMS Code)	State	Date of Approval (Start Date) MM/YYYY	Orignal/Target DoC (Revised DoC) MM/YYYY	Orignal Cost Revised Cost in Rs. Crore	Cumulative Expenditure in Rs. Crore	Physical Progress (%)
1565	Balance work of Panikoili Rimoli Section of new NH-20 from Km 0.00 to Km. 163.000 ***(National Highways Authority of India [NHAI])*** **(618819)** (N24001647)	Odisha	09/2020 (03/2021)	03/2022 (07/2022)	183.03 (200.79)	89.36	99
1566	Rehabilitation and Up gradation from 4 to 8 laning of Chandikhole Paradip Section of NH-53 Old NH 5A from Km.39.000 to Km.60.00 Package-3 ***(National Highways Authority of India [NHAI])*** **(618820)** (N24002079)	Odisha	03/2023 (12/2023)	12/2025 (-)	861.84 (938.55)	344.31	91
1567	Rehabilitation and Up gradation from 4 to 8 laning of Chandikhole Paradip Section of NH-53 Old NH 5A from Km 18.00 to Km 39.00 in the State of Odisha on HAM mode Package-2 ***(National Highways Authority of India [NHAI])*** **(618821)** (N24002080)	Odisha	03/2023 (12/2023)	12/2025 (-)	920.47 (950.4)	403.51	91
1568	Rehabilitation and Up gradation from 4 to 8 laning of Chandikhole Paradip Section of NH-53 Old NH 5A from Km.0.00 to Km.18.00Package-1 ***(National Highways Authority of India [NHAI])*** **(618822)** (-)	Odisha	03/2023 (12/2023)	12/2025 (-)	929.91 (869.45)	362.18	92
1569	3L Major Bridge over River Brahmani at Km. 401.250 Duburi - Chandikhole Section of NH-200 New NH -53 ***(National Highways Authority of India [NHAI])*** **(618908)** (N24002081)	Odisha	04/2022 (08/2022)	01/2025 (-)	153.61 (103.68)	61.82	38
1570	4-L of Rajamunda to Barkote Section of NH-23 from km. 287.200 to km. 337.185 ***(National Highways Authority of India [NHAI])*** **(618913)** (N24000739)	Odisha	10/2017 (12/2018)	06/2021 (12/2024)	609.63 (630.97)	114.77	96
1571	6L of Bhubaneswar - Jagatpur - Chandikhole Section of NH-16 ***(National Highways Authority of India [NHAI])*** **(619075)** (-)	Odisha	NA (12/2011)	06/2014 (-)	639.3 (632.89)	0.22	97
1572	6L of Badakumari - Karki Section from Km 179.000 to km 226.500 of NH-130-CD Package OD-3 ***(National Highways Authority of India [NHAI])*** **(619109)** (N24001668)	Odisha	03/2021 (04/2022)	04/2024 (12/2025)	1101.76 (1374.43)	560.92	99
1573	Four Laning of Angul to Sambalpur from Km.112.000 to Km.265.000 ***(National Highways Authority of India [NHAI])*** **(619118)** (N24000619)	Odisha	NA (03/2017)	08/2019 (10/2024)	2510.04 (2632.91)	1194.08	99
1574	Cuttack-Angul Section of NH-42 New NH-55 from km 0.400 to km 60.200 Pkg-I in the State of Odisha ***(National Highways Authority of India [NHAI])*** **(619119)** (N24000715)	Odisha	10/2017 (01/2018)	07/2020 (12/2024)	999.32 (1178.31)	497.62	99
1575	4 Laning of Talcher to end of Kamakhyanagar Bypass km 8.844 - km 15.725 of NH-149 and km 301.875 - km 335.946 of NH-53 Pkg-I ***(National Highways Authority of India [NHAI])*** **(619157)** (N24000734)	Odisha	01/2018 (02/2019)	08/2021 (-)	795.18 (810.71)	190.6	99
1576	4 Laning of Duburi Chandikhole from km 388.376 to km 428.074 Pkg-III ***(National Highways Authority of India [NHAI])*** **(619158)** (N24000733)	Odisha	01/2018 (02/2020)	08/2022 (-)	789 (907.61)	336.11	86
1577	Rehabilitation and Up gradation from 4 to 8 laning of Chandikhole Paradip Section of NH-53 Old NH 5A from Km.60.000 to Km.76.646 Package-4 ***(National Highways Authority of India [NHAI])*** **(619181)** (-)	Odisha	03/2023 (11/2024)	10/2026 (-)	882.45 (1009.92)	122.77	26
1578	6L of Hatibena - Badakumari Section from Km 146.50 to km 179.00 of NH-130-CD Package OD-2 ***(National Highways Authority of India [NHAI])*** **(619213)** (-)	Odisha	02/2021 (03/2022)	03/2024 (-)	791.17 (1070.63)	469.42	99
1579	Cuttack-Angul Section of NH-42 New NH-55 from Km.60.200 to Km. 112.000 Pkg-II in the State of Odisha ***(National Highways Authority of India [NHAI])*** **(619215)** (-)	Odisha	10/2017 (03/2018)	09/2020 (12/2024)	991.41 (1168.82)	33.34	99
1580	Development to 4-lane with paved shoulder for the road section Talwandi Sabo-Raman road to refinery Road junction with Bathinda Dabwali Road of NH-254 from existing Km 131.600 to Km 155.650 Design Km 131600 to km 155600 in the State of Punjab. Job No NH-254-PB-2022-23-565 ***(MoRTH)*** **(618010)** (-)	Punjab	03/2023 (05/2025)	11/2026 (-)	546.67 (546.67)	0	30
1581	Work of Widening/upgradation of 2-Lane with paved shoulder of Sri Muktsar Sahib to Malout road from Km 279.400 to Km 307.060 section of NH-354 in the State of Punjab on EPC mode. Job No. NH-354-PB-2021-22-555 ***(MoRTH)*** **(618023)** (N24001961)	Punjab	03/2022 (10/2023)	04/2025 (-)	152.58 (152.58)	0	96
1582	Up-gradation to two lane with paved shoulder configuration of NH-354 Section Arifkes-Ferozepur-Muktsar-Malaut from Km 201.500 to Km 212.500 & Km 229.690 to Km 269.960 and strengthening of existing pavement from Km 212.500 to Km 229.690 excluding Km 218.500 to 223.690 of NH-354 on EPC Mode in the State of Punjab. Job No. NH-354-PB-2020-21-532 ***(MoRTH)*** **(618024)** (N24001960)	Punjab	03/2021 (10/2023)	04/2025 (-)	263.19 (263.19)	0	72
1583	Delhi-Amritsar-Katra Expressway Phase-I Pkg-VII from Junction with Patiala-Bathinda road NH-7 near Bhawanigarh to Junction with Ludhiana-Malerhkotla SH-11 near Bhogiwal village Km 188830 to km 225770 ***(National Highways Authority of India [NHAI])*** **(618487)** (N24001415)	Punjab	12/2020 (07/2022)	07/2024 (-)	1759.82 (1774.32)	1250.45	95

All Ongoing Projects

FEBRUARY 2026

Sl.No	Project Name (Agency) (Project Code) (Legacy OCMS Code)	State	Date of Approval (Start Date) MM/YYYY	Orignal/Target DoC (Revised DoC) MM/YYYY	Orignal Cost Revised Cost in Rs. Crore	Cumulative Expenditure in Rs. Crore	Physical Progress (%)
1584	Delhi-Amritsar-Katra Expressway Phase-I Pkg-VIII from Junction with Ludhiana-Malerkotla SH-11 near Bhogiwal village to Junction with Ludhiana-Moga road NH-5 near Mullanpur Dakha Km 225770 to km 260860 ***(National Highways Authority of India [NHAI])*** **(618488)** (N24001416)	Punjab	12/2020 (03/2023)	03/2025 (-)	1895.74 (2034.94)	751.95	31
1585	Delhi-Amritsar-Katra Expressway Phase-I Pkg-IX from Junction with Ludhiana-Moga road NH-5 near Mullanpur Dakha to Junction with Jalandhar - Moga road NH-703 near Kang Sahibu village Km 260860 to km 303900 ***(National Highways Authority of India [NHAI])*** **(618489)** (N24001417)	Punjab	12/2020 (07/2022)	07/2024 (09/2025)	1851.47 (2407.14)	1331.72	71
1586	Delhi-Amritsar-Katra Expressway Phase-I Pkg-X from Jn. with Jalandhar - Moga road NH-703 to Jn. with Jalandhar-Kapurthala road NH-703A and to Jn. with Kapurthala - Sultanpur Lodhi road NH-703A km 000 to km 24000 to Amritsar connectivity ***(National Highways Authority of India [NHAI])*** **(618490)** (N24001418)	Punjab	12/2020 (07/2022)	07/2024 (09/2025)	2177.54 (2062.74)	1004.28	62
1587	Delhi-Amritsar-Katra Expressway Phase-I Pkg-XI from Junction with Jalandhar - Kapurthala road NH-703A near khojewal village to Junction with Amritsar-Mehta-SriHargobindpur-Tanda road NH-503A near SriHargobindpur Km 319400 to km 362420 ***(National Highways Authority of India [NHAI])*** **(618491)** (N24001419)	Punjab	03/2021 (11/2022)	11/2024 (-)	2175.35 (2206.71)	941.19	43
1588	Delhi-Amritsar-Katra Expressway Phase-I Pkg-XII from Junction with Amritsar-Mehta-SriHargobindpur-Tanda road NH-503A near SriHargobindpur to Junction with Pathankot-Gurdaspur road NH-54 near Gurdaspur Km 362420 to km 397700 ***(National Highways Authority of India [NHAI])*** **(618492)** (N24001420)	Punjab	03/2021 (01/2024)	12/2025 (-)	1734.18 (1538.47)	470.91	26
1589	Delhi-Amritsar-Katra Expressway Phase-I Spur-I from Jn. with Kapurthala - Sultanpur Lodhi Road NH-703A near Isharwal village to Jn. with Kapurthala - Tarn Taran road NH-703AA near Goinwal Sahib [Km 24000 to Km 41000 of Amritsar connectivity] ***(National Highways Authority of India [NHAI])*** **(618493)** (N24002102)	Punjab	12/2021 (04/2023)	04/2026 (-)	2165.23 (1519.6)	359.7	29
1590	Greenfield connectivity from Govindsar village on Delhi Amritsar Katra Expressway to Talwara village on NH-44 Pathankot by-pass ***(National Highways Authority of India [NHAI])*** **(618551)** (-)	Punjab	11/2024 (07/2025)	07/2027 (-)	666.81 (690.47)	36.91	19
1591	Development of 6L Greenfield Jalandhar Bypass starting from Kahlwan NH-03 ending at Kang Sahbu NH-703 via Sarmastpur NH-44 - Madara NH-03 - Khajurla NH-44 ***(National Highways Authority of India [NHAI])*** **(618552)** (N24001637)	Punjab	03/2021 (01/2023)	01/2025 (03/2026)	1754.84 (2167.39)	797.54	42
1592	6L of Jodhpur Romana Bathinda - Mandi Dabwali Punjab Haryana Border section of NH-54 from km. 0.000 to km. 27.400 of NH-54 ***(National Highways Authority of India [NHAI])*** **(618610)** (N24002075)	Punjab	05/2020 (08/2023)	08/2025 (-)	789.26 (1318.91)	501.33	99
1593	6L Amritsar-Bathinda Greenfield section from village Tiba on NE-5A to Jn. with Moga Jalandhar road NH-703 near Dharamkot from km 0.000 to km 39.000 of NH-754A Pkg-1 ***(National Highways Authority of India [NHAI])*** **(618617)** (N24001640)	Punjab	03/2021 (11/2022)	11/2024 (09/2025)	1229.38 (1549.32)	771.63	68
1594	6L Amritsar-Bathinda Greenfield section from Jn. with Bhagta Bhai Ka-Bhadaur Road near Dyalpura Bhai Ka to Jn. with Mandi Dabwali Bathinda Road on NH-54 near Sangat Kalan from km 93.000 to km 154.866 of NH-754A Pkg-3 ***(National Highways Authority of India [NHAI])*** **(618618)** (N24002076)	Punjab	03/2021 (06/2024)	06/2026 (-)	2029.17 (2677.23)	509.27	70
1595	6L Access Controlled Ludhiana-Bathinda Greenfield highway from Jn. with Amritsar-Bathanda Greenfield Road NH-754A near Rampura Phul to Jn. with Moga-Barnala Road NH-703 near village Tallewal from Km 0.0 to Km 30.3 of NH-754AD Pkg-1 ***(National Highways Authority of India [NHAI])*** **(618647)** (N24002091)	Punjab	06/2021 (09/2023)	09/2025 (-)	906.51 (1020.52)	445.16	81
1596	Moga - Bagha Purana - Bajakhana from km. 0.00 to km. 43.32 ***(National Highways Authority of India [NHAI])*** **(618764)** (N24001639)	Punjab	05/2020 (12/2022)	12/2024 (08/2025)	1032.59 (1264.17)	658.21	76
1597	4L of Greenfield section from Sirhind to Mohali ***(National Highways Authority of India [NHAI])*** **(618776)** (-)	Punjab	03/2022 (05/2023)	05/2025 (04/2026)	1237.65 (1301.15)	906.97	80
1598	4/6L Greenfield LudhianaRupnagar highway from Jn. with NE-5 village near to ManewalLudhiana to Jn. with NH-205 near Bheora Village Rupnagar from Km 66.0 to Km 91.0 i/c spur to Kharar from Km 0.0 to Km 19.5 with Ludhiana bypass of NH-205K Pkg-3 ***(National Highways Authority of India [NHAI])*** **(618785)** (N24001630)	Punjab	07/2021 (02/2023)	02/2025 (-)	1501.02 (1815.13)	992.79	77
1599	4L of Phagwara - Hoshiarpur ***(National Highways Authority of India [NHAI])*** **(618786)** (-)	Punjab	11/2022 (03/2025)	03/2027 (-)	1196.38 (1503.79)	159.94	11
1600	6L of IT City Chowk to Kurali Chandigarh Road ***(National Highways Authority of India [NHAI])*** **(618789)** (N24001631)	Punjab	03/2021 (10/2022)	10/2024 (06/2025)	1525.31 (1936.54)	1689.83	98
1601	4L of Fazilka to Abohar section of NH-07 including construction of Greenfield Abohar & Fazilka Bypasses ***(National Highways Authority of India [NHAI])*** **(618793)** (-)	Punjab	03/2023 (04/2024)	04/2026 (-)	1409.88 (1674.04)	506.87	56

All Ongoing Projects

FEBRUARY 2026

Sl.No	Project Name (Agency) (Project Code) (Legacy OCMS Code)	State	Date of Approval (Start Date) MM/YYYY	Orignal/Target DoC (Revised DoC) MM/YYYY	Orignal Cost Revised Cost in Rs. Crore	Cumulative Expenditure in Rs. Crore	Physical Progress (%)
1602	Amritsarairport Junction - Ramdas from km. 100.835 to km. 139.813 Pkg - IV ***(National Highways Authority of India [NHAI])*** **(618794)** **(N24001644)**	Punjab	12/2020 (03/2022)	09/2023 (-)	524.88 (416.58)	351.63	80
1603	Amritsar Bypass Pkg III from km. 71.496 to km. 105.158 ***(National Highways Authority of India [NHAI])*** **(618795)** **(N24001642)**	Punjab	02/2021 (08/2022)	08/2024 (-)	1474.77 (1228.42)	864.5	80
1604	4L of Beas-Mehta-Batala-Dera Baba Nanak from intersection with Jalandhar-Amritsar Highway NH-3 near Beas till start of Batala Bypass near Village Acchhal from Km. 0.000 to Km. 31.300 Pkg-1 ***(National Highways Authority of India [NHAI])*** **(618809)** **(N24002101)**	Punjab	08/2021 (06/2023)	06/2025 (-)	809.51 (966.99)	498.68	64
1605	4L of existing Beas Baba Bakala - Dera Baba Nanak Section from start of Batala Bypass till intersection with Ajnala Gurdaspur Highway NH 354 near Dera Baba Nanak from Km. 31.300 to Km. 69.100 with Additional batala Bypass Pkg-II ***(National Highways Authority of India [NHAI])*** **(618810)** **(N24002100)**	Punjab	10/2021 (06/2023)	06/2025 (-)	1003.38 (993.6)	586.56	78
1606	4L of Amritsar-Ghoman - Tanda - Una Section from Km 8.270 to Km 54.000 of NH-503A Package-I ***(National Highways Authority of India [NHAI])*** **(618906)** **(N24001643)**	Punjab	12/2020 (06/2022)	06/2024 (-)	857.91 (1443.47)	466.88	61
1607	6L Amritsar-Bathinda Greenfield section from Jn. with Moga Jalandhar road NH-703 near Dharamkot to Jn. with Bhagta Bhai Ka-Bhadaur Road near Dyalpura Bhai Ka from km 39.000 to km 93.000 of NH-754A Pkg-2 ***(National Highways Authority of India [NHAI])*** **(619099)** **(-)**	Punjab	03/2021 (06/2024)	06/2026 (-)	1801.37 (2172.71)	580.27	63
1608	6L Access Controlled Ludhiana-Bathinda Greenfield highway from Jn. with Moga-Barnala Road NH-703 near village Tallewal to Jn. with Delhi-Katra Expressway NE-5 near Ludhiana village Ballowal from Km 30.300 to Km 75.543 of NH-754AD Pkg-2 ***(National Highways Authority of India [NHAI])*** **(619105)** **(-)**	Punjab	07/2021 (09/2025)	09/2027 (-)	1555.13 (1564.66)	138.54	12
1609	Delhi-Amritsar-Katra Expressway Phase-I Spur-III from Junction with Amritsar-Jalandhar road NH-3 near Bhishambarpura to Junction with Amritsar-Anjala road NH-354 near Amritsar Airport [Km 71000 to Km 99000 of Amritsar connectivity] ***(National Highways Authority of India [NHAI])*** **(619200)** **(-)**	Punjab	03/2021 (11/2022)	10/2024 (-)	1641.75 (1951.7)	983.87	30
1610	Beawer Gomti 4LPS from km 58.245 to km 108.600 Pkg-I ***(MoRTH)*** **(617887)** **(N24001411)**	Rajasthan	12/2020 (10/2021)	10/2023 (02/2026)	379.23 (379.23)	179.08	98
1611	Construction of Two lane with Paved Shoulder for Fatehpur Bypass Design Km 0.000 to Km 7.400 , Mandawa Bypass Design Km 20.925 to Km 27.300 & Jhunjhunu Bypass Design Km 41.625 to Km 54.689 of NH-11 on EPC Mode in the state of Rajasthan . ***(MoRTH)*** **(617891)** **(N24001866)**	Rajasthan	03/2022 (02/2023)	08/2024 (01/2026)	186.29 (186.29)	66.7	100
1612	Upgradation to Two Lane Paved Shoulder in km 33/0 to 126/520 of NH-23 Old NH-11B Kothun-Lalsot-Karoli-Dholpur road in the state of Rajasthan under EPC mode Length-93.52 Km. ***(MoRTH)*** **(617900)** **(N24001530)**	Rajasthan	12/2021 (09/2022)	09/2024 (01/2026)	150.11 (150.11)	12.2	97
1613	Widening of Pachpadra-Bagundi Section to 4 Lane from Km 73/60 to 95/70 of NH-25 on EPC mode in the state of Rajasthan. ***(MoRTH)*** **(617901)** **(N24001528)**	Rajasthan	01/2022 (12/2022)	12/2024 (07/2025)	194.88 (194.88)	48.47	96
1614	Construction of 2 lane with paved shoulder for the work of Development of remaining sections of NH-325 Balotra to sanderao via Jalore to 2 lane with paved shoulder configuration by Construction of Byasses for town portions1 Asotra- Brahmdham bypass 2Siwana Bypass 3 Mokalsar Bypass 4 Major realignment at Kathadi 5 Major realignment at Bishangarh 6 Jalore Bypass 7 Ahore Town portion 8 Dujana Bypass in the state of Rajasthan on EPC Mode ***(MoRTH)*** **(618011)** **(N24001527)**	Rajasthan	12/2021 (05/2022)	05/2024 (06/2025)	411.44 (411.44)	66.63	85
1615	Upgradation to Two-lane with paved shoulder of Hanumangarh to Kenchiyan section from Km 0.000existing chainage-Km 23.200 to Km 49.605existing chainage-Km 74.645 of NH-54 in the State of Rajasthan on EPC mode. ***(MoRTH)*** **(618069)** **(N24002167)**	Rajasthan	03/2022 (10/2024)	10/2026 (-)	334.64 (334.64)	0	66
1616	Up-gradation to 2 lane with paved shoulder from Neechli Oden Nathdwara at Design Km 88.800 existing km 55.95 to Bhatewar at Design Km 142.028 existing km 0.00 of NH-162E in the State of Rajasthan on EPC mode. ***(MoRTH)*** **(618092)** **(N24002168)**	Rajasthan	02/2023 (10/2024)	10/2026 (-)	606.61 (606.61)	0	43
1617	Up-gradation to 2 lane with Paved shoulder from Charbhuja at Design km 0.00 existing km 150.00 to Neechli Oden Nathdwara at Design ch. Km 88.800 existing km 55.950 of NH-162E on EPC mode. ***(MoRTH)*** **(618093)** **(N24001927)**	Rajasthan	02/2022 (09/2023)	09/2025 (-)	838.43 (838.43)	55.04	0
1618	Upgradation to 2-Lane with Paved Shoulder from Design Km 36300 to Design Chainage 47918 and from Design Ch 69900 to Design Ch 83940 of NH-248A Natni Ka Bara in the State of Rajasthan on EPC Mode. ***(MoRTH)*** **(618117)** **(-)**	Rajasthan	02/2024 (11/2024)	05/2026 (-)	154.89 (154.89)	2.95	12

All Ongoing Projects

FEBRUARY 2026

Sl.No	Project Name (Agency) (Project Code) (Legacy OCMS Code)	State	Date of Approval (Start Date) MM/YYYY	Orignal/Target DoC (Revised DoC) MM/YYYY	Orignal Cost Revised Cost in Rs. Crore	Cumulative Expenditure in Rs. Crore	Physical Progress (%)
1619	Upgradation of two lane paved shoulder from Shahpura existing km. 0.00 Design Ch. 000 to Thanagazi existing Km.37352 Design Ch. 36810 of NH-248A on EPC mode in the State of Rajasthan. ***(MoRTH)*** **(618118)** **(N24001867)**	Rajasthan	03/2022 (02/2023)	07/2024 (01/2026)	174.34 (174.34)	63.55	100
1620	Construction of 2 lane with Paved Shoulder for Northern Bypass Phase-II of Kota city in the State of Rajasthan. ***(MoRTH)*** **(618200)** **(N24001928)**	Rajasthan	03/2022 (10/2023)	04/2025 (06/2026)	317.74 (317.74)	6.05	25
1621	Balance work of Rehabilitation and Up-gradation to 4-Lane configuration of Ras-Beawar Section Km 00.000 to km 30.050 of NH-158 in the State of Rajasthan under Green National Highway Corridor Project GNHCP. ***(MoRTH)*** **(618235)** **(-)**	Rajasthan	01/2025 (06/2025)	12/2026 (-)	278.1 (278.1)	28.14	22
1622	Delhi-Vadodara Greenfield Alignment NH-148N Pkg-14 Ch. 388.420 to Ch. 419.000 [Junction with NH- 76 to Junction with NH-12 near village Ummedpura] ***(National Highways Authority of India [NHAI])*** **(618456)** **(N24001568)**	Rajasthan	11/2019 (05/2021)	05/2023 (03/2025)	1119.35 (1194.17)	975.7	99
1623	Delhi-Vadodara Greenfield Alignment NH-148N Pkg-10 Ch. 292.950 to Ch. 319.400 [End of Interchange on NH-166 near village Mui to Hardeoganj village near Indergarh] ***(National Highways Authority of India [NHAI])*** **(618457)** **(N24001567)**	Rajasthan	11/2019 (05/2021)	05/2023 (07/2024)	1272.97 (1265.16)	1086.63	95
1624	Delhi-Vadodara Greenfield Alignment NH-148N Pkg-15 Ch. 419.000 to Ch.427.300 [Junction with NH-12 near village Ummedpura to Major bridge over Takli river near Nayagaon Jageer village] ***(National Highways Authority of India [NHAI])*** **(618458)** **(N24001612)**	Rajasthan	07/2020 (07/2021)	01/2024 (02/2026)	1854.68 (1854.68)	1331.43	90
1625	Sangariya near Chautala-Rasisar near Bikaner section of NH-754K Phase-I AJ/SR-Package-7 ***(National Highways Authority of India [NHAI])*** **(618611)** **(-)**	Rajasthan	02/2019 (06/2021)	06/2023 (-)	520.63 (548.42)	412.82	100
1626	Deogarh near Dhandhaniya-Rajasthan/Gujarat Border Phase-I AJ/DRGB-Package-6 ***(National Highways Authority of India [NHAI])*** **(618612)** **(N24001563)**	Rajasthan	10/2019 (08/2021)	08/2023 (12/2024)	846.59 (740.62)	671.43	100
1627	Deogarh near Dhandhaniya-Rajasthan/Gujarat Border Phase-I AJ/DRGB-Package-7 ***(National Highways Authority of India [NHAI])*** **(618613)** **(N24001564)**	Rajasthan	10/2019 (07/2021)	07/2023 (12/2024)	662.08 (597.77)	507.78	98
1628	6L access controlled Highway from Km 40080 to Km 86513 Mator to Barodameo Section ***(National Highways Authority of India [NHAI])*** **(618757)** **(-)**	Rajasthan	09/2022 (03/2024)	03/2026 (-)	2010.2 (1565.88)	664.82	35
1629	6L accesscontrolled highway from km 0000 to km 40080 Paniyala to Mator Section of Paniyala-Barodameo ICR ***(National Highways Authority of India [NHAI])*** **(618758)** **(-)**	Rajasthan	09/2022 (09/2024)	09/2026 (-)	1764.86 (1239.24)	272.55	30
1630	Tanot -Ramgarh-Bhadasar-Jaisalmer NH-68 and BhadasarMokal-Sarkaritala up to Pakisthan Border NH-968 Pkg-BM/5 ***(National Highways Authority of India [NHAI])*** **(618796)** **(N24000795)**	Rajasthan	02/2018 (04/2019)	04/2021 (-)	828.58 (830.37)	227.3	100
1631	Mayjilar Jaisalmer with Jaisalmer Bypass Link Road Section of NH-11 Part of BM-7 & Sundra Myajilar Ambsingh ki Dhani Road part of Munabao Tanot project NH-70 ***(National Highways Authority of India [NHAI])*** **(618797)** **(-)**	Rajasthan	03/2025 (12/2025)	12/2027 (-)	1237.71 (927.02)	0.53	5
1632	4L of Karwar Km. 281.980 of NH-62 Nagaur road to Dangiyavas of Jodhpur Ring Road Pkg-II ***(National Highways Authority of India [NHAI])*** **(618838)** **(N24001558)**	Rajasthan	11/2021 (08/2022)	08/2024 (-)	736.75 (512.77)	399.95	99
1633	Construction of Four lane Elevated Structure at Raniwada Circle in Sanchore City on NH-68 ***(National Highways Authority of India [NHAI])*** **(618853)** **(-)**	Rajasthan	01/2024 (07/2024)	07/2026 (-)	353.3 (241.34)	156.66	75
1634	4L Greenfield spur from Delhi-Vadodara Greenfield expressway near Bandikui to Jaipur ***(National Highways Authority of India [NHAI])*** **(619063)** **(N24001557)**	Rajasthan	03/2022 (11/2022)	11/2024 (-)	1636.15 (2170.39)	1204.74	100
1635	Construction of two lane with paved shoulder Gangtok Bypass Road from Ranipool to Burtuk Ch 0.00 Km to 23.316 L23.316 Km in the State of Sikkim ***(MoRTH)*** **(618071)** **(N24001442)**	Sikkim	10/2021 (05/2022)	05/2024 (01/2025)	385.15 (342.89)	0	88
1636	Construction/Up gradation of Existing road to 2 Lane with Paved Shoulder including Geometric Improvement from Ranipool to Pakyong Balance work from Km 2.000 to 16.167 of NH-717-A on EPC basis under SARDP-NE Phase A in the State of Sikkim ***(NHIDCL)*** **(618426)** **(-)**	Sikkim	03/2018 (01/2023)	07/2024 (09/2025)	264.84 (380.94)	0	82
1637	Realignment of NH-717A from Design Ch.0.00 Km 77.800 of NH-10 to Design Ch.2.00 Km 3.100 of NH-717A with two lane paved shoulder including Major Bridge of 680 m in the State of Sikkim on EPC Mode-COS work ***(NHIDCL)*** **(618428)** **(-)**	Sikkim	01/2021 (04/2021)	04/2023 (10/2025)	264.84 (380.94)	54.47	95

All Ongoing Projects

FEBRUARY 2026

Sl.No	Project Name (Agency) (Project Code) (Legacy OCMS Code)	State	Date of Approval (Start Date) MM/YYYY	Orignal/Target DoC (Revised DoC) MM/YYYY	Orignal Cost Revised Cost in Rs. Crore	Cumulative Expenditure in Rs. Crore	Physical Progress (%)
1638	Construction & Upgradation of existing road to 2-lane with paved shoulder from New Rolep Bridge at km 37.600 to Chochenpheri at km 52.00 in the section of Rongli to Chochenpheri of NH 717B Pkg-II C ***(NHIDCL)*** **(618446)** **(N24001337)**	Sikkim	10/2020 (05/2021)	05/2024 (02/2025)	493.42 (478.79)	0	76
1639	Construction of 2-Laning with Paved Shoulder of New Greenfield Alignment From Helipad near Menla at Km 82000 to Menla at Km 94030 of Rhenock-Menla Spur NH-717B Package-IIIB on EPC Basis under SARDP-NE Phase 'A' in the State of Sikkim. ***(NHIDCL)*** **(618447)** **(N24001362)**	Sikkim	01/2021 (02/2021)	02/2024 (09/2025)	410.6 (379.3)	0	81
1640	Construction of 2-Laning with Paved Shoulder of New Greenfield Alignment From Chochenpheri at Km 52000 to Helipad near Menla at Km 82000 of Rhenock-Menla Spur NH-717B Package-IIIA on EPC Basis under SARDP-NE Phase 'A' in the State of Sikkim. ***(NHIDCL)*** **(618448)** **(N24001338)**	Sikkim	10/2020 (12/2020)	12/2023 (09/2025)	816.79 (786.6)	32.28	57
1641	Construction & Upgradation of existing road to 2-lane with paved shoulder from km27.200 End of Rongli bypass to km37.600New Rolep Bridge of Rhenok-Menla spur NH-717B on EPC Mode under SARDP-NE Phase-A in Sikkim Pkg-II B ***(NHIDCL)*** **(618449)** **(N24001336)**	Sikkim	07/2020 (10/2020)	04/2023 (02/2025)	230.45 (244.91)	0	78
1642	Rehabilitation & Upgradation of existing road to 2-lane with paved shoulder including geometric improvement of section from start of Rabangla km33.600 to km58.840 under SARDP-NE Phase A Pkg- IV ***(NHIDCL)*** **(618450)** **(N24001327)**	Sikkim	07/2020 (10/2020)	05/2022 (04/2025)	292.8 (292.8)	1.91	64
1643	Construction of Bypass to Madurai Achambathu Viratipathu in between km 6/850 10/382 of NH 49 Extn New NH 85 including Land Acquisition on Engineering, Procurement & Construction EPC basis Contract under NH O Annual Plan 2021-22 in the state of Tamil Nadu job No.NH-49 Extn New NH 85 - TN-2021-22-997 ***(MoRTH)*** **(617962)** **(N24002165)**	Tamil Nadu	03/2022 (09/2024)	08/2026 (-)	238.97 (260.07)	85.64	72
1644	Bangalore Chennai Expressway Phase-III Package II Walajahpet to Arakkonam from Km 180.000 to Km 204.500 ***(National Highways Authority of India [NHAI])*** **(618478)** **(N24001718)**	Tamil Nadu	01/2021 (07/2022)	07/2024 (-)	1106.65 (1106.65)	538.86	93
1645	Bangalore Chennai Expressway Phase-III Package III Arakkonam to Kancheepuram from Km 204.500 to Km 230.000 ***(National Highways Authority of India [NHAI])*** **(618479)** **(N24001717)**	Tamil Nadu	12/2020 (08/2022)	07/2024 (03/2025)	1525.1 (1525.1)	353.88	53
1646	Construction of Trumpet Interchange Connecting Bangalore Chennai Expressway km.261705 to km. 262800 with Maduravoyal to Walajapet Section of NH 48 near Sriperumbudur Toll Plaza at km. 35700 ***(National Highways Authority of India [NHAI])*** **(618480)** **(-)**	Tamil Nadu	05/2023 (02/2024)	08/2025 (-)	162.55 (162.56)	35.71	24
1647	4L Bangalore-Chennai Expressway from Km. 230.000 to Km. 261.705 of Kanchepuram to Sriperumbudur Section Phase-III/Package-IV ***(National Highways Authority of India [NHAI])*** **(618481)** **(N24001719)**	Tamil Nadu	02/2021 (07/2022)	07/2024 (-)	3605.73 (3605.73)	883.27	83
1648	Karaipettai to Walajapet from Km 71.015 to 107.091 ***(National Highways Authority of India [NHAI])*** **(618521)** **(N24001723)**	Tamil Nadu	08/2018 (02/2019)	02/2021 (04/2025)	766.51 (766.51)	427.32	93
1649	Balance Works for six laning of Sriperumbudur to karaipettai section of NH-4 New NH-48 from 37000 Existing Km 37000 to Km 71015 Existing Km 71000 in Tamilnadu on EPC mode underNHDP Phase-V ***(National Highways Authority of India [NHAI])*** **(618522)** **(-)**	Tamil Nadu	06/2024 (01/2025)	10/2026 (-)	411.16 (411.16)	75.77	26
1650	Improving the Alignment of Thoppur Ghat Section from Km 158.500 to Km 165.100 in Dharmapuri - Salem Section of NH-44 ***(National Highways Authority of India [NHAI])*** **(618561)** **(-)**	Tamil Nadu	03/2024 (03/2025)	03/2028 (-)	904.99 (731.09)	137.39	27
1651	Dindigul Bypass - Samyanallore from km. 373.275 to km. 426.00 ***(National Highways Authority of India [NHAI])*** **(618562)** **(-)**	Tamil Nadu	NA (07/2006)	01/2009 (-)	579 (295.5)	1.4	100
1652	4L of Madurai Ring Road Phase 1 [Vadipatti-Thamrapatti] from km 0.00 - km 29.960 ***(National Highways Authority of India [NHAI])*** **(618563)** **(N24001606)**	Tamil Nadu	12/2018 (03/2020)	03/2022 (08/2025)	900.05 (900.05)	607.63	93
1653	4L of left-over works including additional structures from Kerala/Tamil Nadu border to Kanyakumari Section from Km 43.0 to Km 96.174 of NH66 ***(National Highways Authority of India [NHAI])*** **(618608)** **(N24002113)**	Tamil Nadu	11/2022 (08/2023)	08/2025 (04/2026)	1564.23 (1263.42)	880.69	72
1654	6L of Pondavakkam to Kannigaipair from km 96.040 to km 116.100 of NH 716B Pkg-IV ***(National Highways Authority of India [NHAI])*** **(618635)** **(N24001818)**	Tamil Nadu	02/2021 (01/2023)	01/2025 (11/2025)	1359.81 (1359.81)	302.35	33
1655	Trichy 135.800 to Karur 218.000 section of NH-67 - Trichy Bypass ***(National Highways Authority of India [NHAI])*** **(618743)** **(-)**	Tamil Nadu	NA (07/2007)	10/2024 (-)	876.88 (360.88)	66.59	100

All Ongoing Projects

FEBRUARY 2026

Sl.No	Project Name (Agency) (Project Code) (Legacy OCMS Code)	State	Date of Approval (Start Date) MM/YYYY	Orignal/Target DoC (Revised DoC) MM/YYYY	Orignal Cost Revised Cost in Rs. Crore	Cumulative Expenditure in Rs. Crore	Physical Progress (%)
1656	4L of Thirumangalam to Vadugapatti section from km 0.000 to km 36.000 of NH-744 ***(National Highways Authority of India [NHAI])*** **(618744)** (N24002084)	Tamil Nadu	03/2022 (02/2023)	02/2025 (-)	1076.97 (791.6)	673.36	93
1657	4L of Vadugapatti to Therkuvenganallur Rajapalyam section from km 36.000 to km 71.600 of NH-744 ***(National Highways Authority of India [NHAI])*** **(618745)** (N24002114)	Tamil Nadu	02/2022 (04/2023)	04/2025 (-)	1317.6 (1137.16)	919.66	99
1658	Melur - Pilayarpatti - Karaikudi from km 99.920 of NH 38 to km 12.9 of NH 383 Ext. ***(National Highways Authority of India [NHAI])*** **(618756)** (N24001605)	Tamil Nadu	12/2018 (03/2020)	03/2022 (05/2025)	1103.86 (1085.41)	669.32	91
1659	Tuticorin - Tirunelveli from km. 0.00 to km. 47.250 ***(National Highways Authority of India [NHAI])*** **(618773)** (-)	Tamil Nadu	NA (04/2010)	04/2012 (-)	449.85 (452.48)	1.17	100
1660	Construction of New Double Tier 4L Elevated Corridor from Chennai Port to Maduravoyal in Chennai District from km -0.342 to Km 20.593 and Package II from Km 4.604 to Km 9.700 ***(National Highways Authority of India [NHAI])*** **(618800)** (N24002109)	Tamil Nadu	03/2023 (11/2023)	05/2026 (-)	1616.97 (1616.97)	141.23	15
1661	Construction of New Double Tier 4-lane Elevated Corridor from Chennai Port to Maduravoyal in Chennai District from Km -0342 to Km 20223 Package 1 from Km -0342 to Km 4604 ***(National Highways Authority of India [NHAI])*** **(618801)** (N24002110)	Tamil Nadu	03/2023 (11/2023)	05/2026 (-)	1388.59 (1388.59)	150.68	18
1662	Poondiyankuppam Km.67.000 to Sattanathapuram Km.123.800 ***(National Highways Authority of India [NHAI])*** **(618846)** (-)	Tamil Nadu	03/2018 (01/2022)	01/2024 (09/2024)	2565.63 (2319.35)	1077.71	99
1663	Four Laning of Trichy - Dindigul from km. 333.00 to km. 421.273 of NH-45 ***(National Highways Authority of India [NHAI])*** **(618874)** (-)	Tamil Nadu	NA (01/2008)	07/2010 (-)	1003.11 (435.81)	0.83	100
1664	4L of Madathukulam - Pollachi from km. 74.38 to km. 116.95 of old NH-209 New NH-83 ***(National Highways Authority of India [NHAI])*** **(618894)** (N24001602)	Tamil Nadu	01/2019 (12/2020)	12/2022 (-)	1772.13 (1772.13)	213.53	91
1665	Kamalapuram to Oddanchatram from km. 0.00 to km. 35.822 ***(National Highways Authority of India [NHAI])*** **(618895)** (N24001601)	Tamil Nadu	01/2019 (01/2021)	01/2023 (03/2026)	1319.42 (1319.42)	388.15	91
1666	4L of Sethiyathope -Cholapuram section from Km. 65.960 to Km. 116.440 section of NH45 C Pkg-II ***(National Highways Authority of India [NHAI])*** **(618897)** (N24000708)	Tamil Nadu	NA (08/2018)	08/2020 (06/2024)	2356.19 (2356.9)	1011.27	100
1667	Balance Works for Four laning of Vikravandi to Sethiyathope section from Km 0.0 to Km 65.96 of NH-45C in Tamil Nadu under NHDP Phase-IV on EPC mode ***(National Highways Authority of India [NHAI])*** **(618898)** (-)	Tamil Nadu	01/2025 (06/2025)	06/2027 (-)	1163.17 (834.46)	138.72	18
1668	Kallagam km.38.700 to Meensurutti Km.98.433 of NH-227 in Tamil Nadu ***(National Highways Authority of India [NHAI])*** **(618899)** (-)	Tamil Nadu	02/2018 (04/2019)	04/2021 (-)	1499.12 (1499.12)	271.34	100
1669	Salem - Ulundurpet section from km 0.313 to km 136.670 of NH-68 ***(National Highways Authority of India [NHAI])*** **(618943)** (-)	Tamil Nadu	NA (01/2008)	01/2011 (-)	861.23 (1019.85)	18.26	100
1670	Construction of New Double Tier 4L Elevated Corridor from Chennai Port to Maduravoyal in Chennai District from km -0.342 to Km 20.593 and Package IV from Km 14.185 to Km 20.593 ***(National Highways Authority of India [NHAI])*** **(619045)** (-)	Tamil Nadu	03/2023 (11/2023)	05/2026 (-)	1205.4 (1210.21)	39.06	6
1671	6-laning of Krishnagiri Km.0.000 to Walajahpet Km.148.300 section on NH-46 under NHDP-V ***(National Highways Authority of India [NHAI])*** **(619074)** (-)	Tamil Nadu	NA (06/2011)	12/2013 (-)	1673.17 (781.74)	12.5	99
1672	Thumbipadi-Namakkal from km. 180.00 to km. 248.625 Package No. NS-2/BOT/TN-02 ***(National Highways Authority of India [NHAI])*** **(619083)** (-)	Tamil Nadu	NA (08/2006)	02/2009 (-)	255.53 (395.43)	15.69	100
1673	Start of Karur Bypass - Dindigul from km. 292.600 to km. 305.600 Contract Package No. NS2/BOT/TN-4 ***(National Highways Authority of India [NHAI])*** **(619084)** (-)	Tamil Nadu	NA (10/2006)	04/2009 (-)	461.54 (515.03)	0.29	100
1674	Chengapalli km 102.035 to Neelambur Km144.680 and Madukkarai Km 170.880 to Walayar K183.010 Package No. NS-2/BOT/TN-08 ***(National Highways Authority of India [NHAI])*** **(619086)** (-)	Tamil Nadu	NA (09/2010)	03/2013 (-)	852 (285.55)	0.33	100
1675	Thorapalli - Agraharam - Jittandahalli Section from km 23.350 to km 60.100 [Hosur to Dhamrapuri Pkg-2] ***(National Highways Authority of India [NHAI])*** **(619094)** (N24001694)	Tamil Nadu	02/2019 (12/2021)	12/2023 (03/2025)	1243.57 (1272.11)	589.41	82

All Ongoing Projects

FEBRUARY 2026

Sl.No	Project Name (Agency) (Project Code) (Legacy OCMS Code)	State	Date of Approval (Start Date) MM/YYYY	Orignal/Target DoC (Revised DoC) MM/YYYY	Orignal Cost Revised Cost in Rs. Crore	Cumulative Expenditure in Rs. Crore	Physical Progress (%)
1676	Mahabalipuram - Pondicherry Pkg-I [Mamallapuram to Mugaiyur] ***(National Highways Authority of India [NHAI])*** **(619129)** (N24001721)	Tamil Nadu	02/2019 (05/2022)	05/2024 (08/2025)	1360.54 (1477.94)	552.9	58
1677	Mahabalipuram - Pondicherry Pkg-II [Mugaiyur to Marakkanam] ***(National Highways Authority of India [NHAI])*** **(619130)** (N24002111)	Tamil Nadu	02/2019 (12/2023)	12/2025 (-)	1116.13 (1463.75)	520.05	53
1678	Four Laning of Chettikulam to Natham section of NH-785 ***(National Highways Authority of India [NHAI])*** **(619131)** (N24000826)	Tamil Nadu	03/2018 (11/2018)	11/2020 (-)	837.61 (823.93)	0.58	99
1679	Construction of New Double Tier 4L Elevated Corridor from Chennai Port to Maduravoyal in Chennai District from km -0.342 to Km 20.593 and Package III from Km 9.700 to Km 14.185 ***(National Highways Authority of India [NHAI])*** **(619139)** (-)	Tamil Nadu	03/2023 (11/2023)	05/2026 (-)	1299.36 (1299.36)	123.13	15
1680	Access Controlled Highway of 4 Lane with Paved Shoulders from Tiruvallur Design Chainage Km 1756 to TN/AP Broder Design Chainage Km 6151 of NH-716 Chennai-Tirupati Package-1 ***(National Highways Authority of India [NHAI])*** **(619161)** (-)	Tamil Nadu	03/2024 (12/2024)	12/2026 (-)	1376.1 (1247.7)	133.95	28
1681	Balance works of four lane from km 43.950 Thiruvallur Bypass to km 61.470 Veppampattu Bypass passing through Thannerkulam, Thozur and Sevapet Bypass 17.520 kms of Tirupathi- Tiruttani- Chennai section of NH 205 ***(National Highways Authority of India [NHAI])*** **(619222)** (-)	Tamil Nadu	03/2022 (09/2022)	09/2024 (02/2025)	467.99 (699.68)	443.83	97
1682	6-laning of km 9.900 to km 19/948 Aramgarh to Shamshabad Section of Hyderabad-Bangalore section of NH-44 Under NHO EPC basis in the state of Telangana ***(MoRTH)*** **(617913)** (N24000987)	Telangana	01/2018 (05/2018)	05/2020 (07/2021)	283.15 (300.7)	252.28	92
1683	Widening to two/four lane with paved shoulder from Km.180.600 to Km.223.000 of NH-63 on Nizamabad-Jagadalpur road on EPC mode under NHO in the state of Telangana. ***(MoRTH)*** **(617936)** (N24000981)	Telangana	10/2016 (03/2017)	03/2019 (-)	253.99 (183.26)	0	100
1684	6-Laning of Pune-Hyderabad Section of NH-65 from Km 493/0 to Km 524/0 from Sangareddy X Roads to Madinaguda in the State of Telangana ***(MoRTH)*** **(617939)** (-)	Telangana	03/2023 (07/2024)	07/2026 (-)	1297.75 (1297.75)	0	34
1685	Construction of six lane elevated corridor from km 7.950 Uppal to km 14.200 of NH-163 to De-Congest the urban limits of Hyderabad-Bhoopalapatnam section on EPC mode in the state of Telangana ***(MoRTH)*** **(617980)** (N24000994)	Telangana	03/2018 (07/2018)	07/2020 (04/2026)	626.76 (626.76)	15.3	50
1686	Widening to Two with Paved shoulders from Km 59.500 to Km 132.033 of Manneguda- Ravunapally section of NH-163 Erstwhile SH-4 in the State of Telangana on EPC mode under NH O Annual Plan 2016-17 ***(MoRTH)*** **(617981)** (-)	Telangana	03/2017 (05/2017)	05/2019 (-)	359 (359)	0	99
1687	Widening and strengthening of existing 2-lane to 2- lane with paved shoulders from km 159/0 to 165/4 and 186/0 to 215/0 of NH-163 on EPC mode int the state of Telangana ***(MoRTH)*** **(617982)** (N24000988)	Telangana	01/2018 (06/2018)	11/2019 (12/2020)	230.03 (230.03)	0	0
1688	Widening & Strengthening of Existing 2LPS to 4 lane PS from Km 150000 to Km 159000 and Km 165400 to Km 186000 of NH-163 old NH-202 under NH O for the year 2020-21 on EPC Mode in the state of Telangana. ***(MoRTH)*** **(617983)** (N24001925)	Telangana	03/2021 (07/2022)	07/2024 (04/2025)	317.19 (300.56)	168.8	82
1689	Rehabilitation & upgradation of NH - 167 from design km 187.723 to 234.434 Miryalaguda to Kodad section to two lane with paved shoulder on EPC mode in the state of Telangana ***(MoRTH)*** **(617992)** (N24001281)	Telangana	03/2018 (09/2018)	09/2020 (-)	322.81 (322.81)	43.78	98
1690	Rehabilitation and upgradation of NH-167 from design km 157.707 to 187.723 design length 30.016 km to two lane with paved shoulders of Alinagar-Miryalaguda Sec on EPC mode in the state of Telangana ***(MoRTH)*** **(617993)** (-)	Telangana	02/2018 (05/2018)	11/2019 (-)	220.28 (220.28)	0	97
1691	Widening to Two Lane with Paved Shoulders from Km 67.000 to Km 114.425 of Kalwakurthy- Mallapally Section of NH 167 Erstwhile section of SH 18 in the State of Telangana on EPC mode under NH O Annual Plan 2016-17 ***(MoRTH)*** **(617995)** (N24001323)	Telangana	01/2017 (05/2017)	05/2019 (07/2021)	300 (300)	0	99
1692	Widening to 2/4 Lane with paved shoulders from Km 182.120 to Km 227.600 of NH 167 on Haggari-Jadcherla Road on EPC mode under NHO in the state of Telangana ***(MoRTH)*** **(617996)** (N24002132)	Telangana	10/2016 (02/2017)	02/2019 (07/2023)	298 (298)	228.09	95
1693	Construction of 4-lane flyover at Amberpet-X road, Hyderabad on NH-202 in the State of Telangana ***(MoRTH)*** **(618001)** (N24001416)	Telangana	05/2018 (06/2021)	06/2023 (04/2024)	216.53 (265.88)	152.77	92

All Ongoing Projects

FEBRUARY 2026

Sl.No	Project Name (Agency) (Project Code) (Legacy OCMS Code)	State	Date of Approval (Start Date) MM/YYYY	Orignal/Target DoC (Revised DoC) MM/YYYY	Orignal Cost Revised Cost in Rs. Crore	Cumulative Expenditure in Rs. Crore	Physical Progress (%)
1694	Rehabiitation and upgradation from km 121/000 to 154/000 Nakrekal to Mallampally section of NH-365 to 2 lane with paved shoulders in the state of Telangana in the EPC mode ***(MoRTH)*** **(618025)** **(N24000997)**	Telangana	03/2018 (06/2018)	12/2019 (-)	192.67 (192.67)	0	96
1695	Rehabilitation and upgradation to two lane with paved shoulders from Km 0/000 to 72/6 of NH-365 Nakrekal to Tanamcherla section under NHDP IV in the state of Telangana under EPC mode ***(MoRTH)*** **(618026)** **(N24000996)**	Telangana	06/2017 (11/2017)	10/2019 (-)	605.08 (605.08)	0	99
1696	Widening to two lane with paved shoulders from Km 0/000 to Km 45/946 of Nizampet-Narayankhed-bidar section of NH-161B in the state of Telangana under Annual Plan 2021-22 on EPC mode under NHO ***(MoRTH)*** **(618091)** **(-)**	Telangana	03/2022 (02/2024)	02/2026 (-)	512.98 (512.98)	117.19	40
1697	Widening to two lane with paved shoulders from Km 0/000 to Km 79/300 of Kalwakurthy - Kollapur section of NH-167K in the state of Telangana under annual plan 2021-22 on EPC mode under NHO. ***(MoRTH)*** **(618104)** **(N24002007)**	Telangana	03/2022 (07/2023)	07/2025 (-)	886.69 (886.69)	573.13	78
1698	Widening and strengthening to 4 lane / 2-lane with paved shoulders of Mahabubnagar - Chincholi section from km 60/255 to Km 102/834 of NH-167N in the State of Telangana on EPC mode. ***(MoRTH)*** **(618105)** **(N24002010)**	Telangana	03/2022 (10/2023)	10/2025 (-)	631.49 (631.49)	71.91	30
1699	Widening and Strengthening to 2/4 lane with paved shoulders of Mahabubnagar Chincholi section from Km 0/0 to Km 60/255 of NH-167N in the state of Telangana under Annual plan 2021-22 on EPC modepackage-I under NHO Job No.167N-TS-2021-22-75 ***(MoRTH)*** **(618106)** **(N24002009)**	Telangana	01/2022 (01/2023)	01/2025 (-)	703.68 (703.68)	252.32	90
1700	Widening to 2 lane with paved shoulders from 0.00 to 32.970 ofAdilabadto Bela section of NH 353B in the State of Telangana ***(MoRTH)*** **(618130)** **(-)**	Telangana	10/2022 (05/2024)	05/2026 (-)	490.92 (490.92)	0	72
1701	Widening & strengthening of existing carriageway in 2 lane with paved shoulders from km 25/0 to 59/2 design Ch km 25.467 to 59.200 of NH - 353C on EPC mode in the state of Telangana ***(MoRTH)*** **(618132)** **(N24000989)**	Telangana	02/2018 (06/2018)	06/2020 (-)	206.13 (206.13)	152.77	98
1702	Widening to two/four lane with paved shoulders from Km.34.250 to Km.71.830 of NH-365A on Kodad-Khammam-Kurvi road. ***(MoRTH)*** **(618140)** **(-)**	Telangana	10/2022 (02/2025)	01/2027 (-)	445.76 (445.76)	0.11	6
1703	Widening and Improvement of existing carriage way to 2 lane with paved shoulders from Km. 86/160 to 131/730 of Jangaon-Duddeda section of NH-365B in the State of Telangana on EPC Mode ***(MoRTH)*** **(618141)** **(N24001450)**	Telangana	01/2022 (12/2022)	12/2024 (06/2025)	423.48 (423.48)	159.94	75
1704	Widening to Two lane with Paved shoulders from km.40/410 to 84/037 of Thirumanlagiri-- Suryapet Section of NH-365B earstwhile section of SH-16 ***(MoRTH)*** **(618142)** **(N24002025)**	Telangana	01/2017 (05/2017)	05/2019 (05/2019)	244.54 (244.54)	0	99
1705	widening to two lane with Paved shoulders from Km.0/970 to Km.40/410 of Jangaon - Thirumal giriof NH- 365B in the state of Telanganaon EPC mode under NHO Annual Plan 2016-17 ***(MoRTH)*** **(618143)** **(N24000983)**	Telangana	03/2017 (11/2017)	10/2019 (10/2019)	197 (197)	0	92
1706	Widening to Two lane with paved shoulders from 106/830 to 158/496 of Yellareddy-Rudrur Section of NH-765D in the state of Telangana on EPC mode under NHO under Annual plan 2022-23 ***(MoRTH)*** **(618182)** **(-)**	Telangana	10/2022 (07/2024)	07/2026 (-)	499.88 (499.88)	160.39	60
1707	Widening to 2 lane with paved shoulders from Km 62/920 to km 106/830 of Medak - Yellareddy section in the State of Telangana under Annual Plan 2022-23 on EPC mode under NHO ***(MoRTH)*** **(618183)** **(-)**	Telangana	10/2022 (08/2024)	08/2026 (-)	399.01 (399.01)	0	63
1708	Rehabilitation and Up-gradation of Valigonda to Thorrur Section to Two Lane with Paved Shoulders from Km 39.180 to Km 108.300 of NH-930P in the State of Telangana on Engineering, Procurement and Construction EPC Basis ***(MoRTH)*** **(618186)** **(N24002003)**	Telangana	01/2022 (12/2022)	12/2024 (04/2025)	549.28 (549.28)	296.89	82
1709	Widening to two lane with paved shoulders of 'Bodhan Basar Bhainsa ' section from Km 38/900 to 95/300 of NH-161BB in the state of Telangana under Annual Plan 2021-22 on EPC Mode under NH O. ***(MoRTH)*** **(618190)** **(N24002005)**	Telangana	03/2022 (03/2023)	03/2025 (-)	644.45 (644.45)	348.93	98

All Ongoing Projects

FEBRUARY 2026

Sl.No	Project Name (Agency) (Project Code) (Legacy OCMS Code)	State	Date of Approval (Start Date) MM/YYYY	Orignal/Target DoC (Revised DoC) MM/YYYY	Orignal Cost Revised Cost in Rs. Crore	Cumulative Expenditure in Rs. Crore	Physical Progress (%)
1710	Widening to 2 lane with Paved Shoulders of Siddipet-Elkathurthy section from Km 69/978 to km 133/619 of NH-765DG in the State of Telangana under Annual plan 2021-22 on EPC mode ***(MoRTH)*** **(618196)** **(N24002008)**	Telangana	01/2022 (12/2022)	12/2024 (01/2025)	578.85 (578.85)	0	85
1711	Widening to 2 lane with Paved Shoulders of Medak - Siddipet section from Km 0/0 to km 69/978 of NH-765DG in the State of Telangana under Annual plan 2021-22 on EPC mode ***(MoRTH)*** **(618197)** **(N24002001)**	Telangana	01/2022 (01/2023)	01/2025 (07/2025)	882.18 (882.18)	347.42	73
1712	Improvement of Geometrics of Kalkallu to Gundla Pochanpalli from Km 454.00 to Km 471.00 of NH-44 ***(National Highways Authority of India [NHAI])*** **(618558)** **(N24001555)**	Telangana	03/2022 (01/2023)	01/2025 (07/2026)	955.49 (903.17)	427.43	35
1713	6L of existing 4L from Gundlapochampally to Bowenpally from km 471.300 to km 481.331 of NH-44 ***(National Highways Authority of India [NHAI])*** **(618559)** **(N24001556)**	Telangana	12/2021 (08/2022)	07/2024 (04/2026)	521.53 (528.21)	256.53	50
1714	Improvement of Geometrics of Thondupally to Kothur from Km 22.300 to Km 34.14 of NH-44 ***(National Highways Authority of India [NHAI])*** **(618560)** **(N24002082)**	Telangana	03/2022 (03/2023)	09/2024 (-)	541.58 (527.43)	72.23	17
1715	Khammam-Devarapalle Pkg I [4L Access Controlled Greenfield from Thallampadu village to Somavaram village Design Chainage 0000 to 33604] ***(National Highways Authority of India [NHAI])*** **(618746)** **(N24001482)**	Telangana	01/2021 (10/2022)	10/2024 (01/2026)	797.36 (1337.18)	570.71	92
1716	4L of Karimnagar-Warangal section from km 49.500 to km 117.820 of NH-563 ***(National Highways Authority of India [NHAI])*** **(618765)** **(N24002083)**	Telangana	03/2022 (07/2023)	07/2025 (12/2025)	2146.86 (2486.51)	857.65	89
1717	4L Access Controlled Greenfield Highway Section Mancherial Warangal from Pangidipalle village at Design Ch. 72.350 Km to Oorugonda village at Design Ch. 112.240 KmPackage-III ***(National Highways Authority of India [NHAI])*** **(618811)** **(-)**	Telangana	03/2023 (06/2025)	06/2027 (-)	1183.71 (1170.64)	83.68	0
1718	4L Access Controlled Greenfield Section Mancherial Warangal from Puttapaka village at Design Ch. 35.300 Km to Pangidipalle village at Design Ch. 72.350 KmPackage-II ***(National Highways Authority of India [NHAI])*** **(618812)** **(-)**	Telangana	01/2023 (06/2025)	06/2027 (-)	1129.33 (1145.41)	31.41	2
1719	4L Access Controlled Greenfield Section Mancherial Warangal from Narva village at Design Ch. 3.834 Km to Puttapaka village at Design Ch. 35.300 Km Package-I ***(National Highways Authority of India [NHAI])*** **(618813)** **(-)**	Telangana	03/2023 (12/2024)	12/2026 (-)	1127.9 (1104.27)	66.79	5
1720	4L Access Controlled Greenfield Highway section on NH163G Warangal-Khammam from Oorugonda village in Hanamkonda District at Design Ch. 112.240 Km to Venkatpur village in Warangal District at Design Ch. 150.240 KmPackage-I ***(National Highways Authority of India [NHAI])*** **(618814)** **(-)**	Telangana	03/2023 (06/2025)	06/2027 (-)	1142.6 (1140.82)	64.38	0
1721	4L Access Controlled Greenfield Highway section on NH-163G Warangal-Khammam from Venkatpur village in Warangal District at Design Ch. 150.240 Km to Thallasenkesa village in Mahabubabed District at Design Ch. 189.650 kmPackage-II ***(National Highways Authority of India [NHAI])*** **(618815)** **(-)**	Telangana	03/2023 (04/2024)	04/2026 (04/2026)	1092.88 (1083.11)	261.74	59
1722	4L Access Controlled Greenfield Highway section on NH-163G Warangal-Khammam from Thallasenkesa village at Design Ch. 189.650 km to V.Vekatayapalem village in Khammam District at Design Ch. 220.480 KmPackage-III ***(National Highways Authority of India [NHAI])*** **(618816)** **(-)**	Telangana	03/2023 (07/2025)	07/2027 (-)	1105.25 (1098.05)	72.08	2
1723	4L Access Controlled Greenfield Highway section on NH-163G Khammam Vijayawada from V. Venkatayapalem village at Design Ch. 220.480 Km to BrahmanapalliK village at Design Ch. 250.400 Km Package-I. ***(National Highways Authority of India [NHAI])*** **(618817)** **(-)**	Telangana	03/2023 (07/2024)	03/2027 (-)	973.45 (1021.96)	138.15	21
1724	Hyderabad - Maneguda ***(National Highways Authority of India [NHAI])*** **(618944)** **(-)**	Telangana	10/2021 (11/2024)	11/2026 (-)	958.86 (1218.49)	142.89	10
1725	4L of Kodad Design Km 0.00/Existing Km 185.00 of NH-65 to Khammam Design Km 31.800/Existing Km 29.400 of NH-365A ***(National Highways Authority of India [NHAI])*** **(618945)** **(N24001522)**	Telangana	01/2021 (01/2022)	05/2024 (05/2025)	1149.17 (1606.99)	751.33	99
1726	Khammam-Devarapalle Pkg II [4L Access Controlled Greenfield from Somavaram village to Chintagudem village Design Chainage 33604 to 63117] ***(National Highways Authority of India [NHAI])*** **(619128)** **(N24001483)**	Telangana	01/2021 (09/2022)	09/2024 (11/2025)	615.78 (981.64)	363.74	98
1727	Thanamcherla-Jamandlapally 2LPS ***(National Highways Authority of India [NHAI])*** **(619165)** **(-)**	Telangana	NA (03/2014)	02/2023 (-)	177.18 (18.65)	3.61	100

All Ongoing Projects

FEBRUARY 2026

Sl.No	Project Name (Agency) (Project Code) (Legacy OCMS Code)	State	Date of Approval (Start Date) MM/YYYY	Orignal/Target DoC (Revised DoC) MM/YYYY	Orignal Cost Revised Cost in Rs. Crore	Cumulative Expenditure in Rs. Crore	Physical Progress (%)
1728	Rehabilitation and upgradation of NH-221 from km 121/0 to 165/0 Rudrampur to Bhadrachalam section to two lane with paved shoulder under NHDPIV in the state of Telangana through EPC mode ***(MoRTH)*** **(619193)** (-)	Telangana	01/2015 (02/2015)	02/2017 (07/2020)	295.47 (334.82)	173.64	82
1729	Improvement & widening of existing NH-08 to 4-lane with Paved Shoulder from Champak Nagar to Khayerpur section design Km 242500 to Km 261610 in the state of Tripura on EPC basis under NHO-NE ***(NHIDCL)*** **(618350)** (N24002205)	Tripura	12/2023 (09/2024)	09/2026 (-)	920.66 (920.66)	0	41
1730	Improvement and Widening to 2-lane with paved shoulder of road from design Km 72.000 Pati Chhari to design Km 107.654 Harina Total length 35.654 Km on Teliamura to Harina section of NH 208 in the state of Tripura on EPC mode under JICA ODA Loan Phase VI Package-4 ***(NHIDCL)*** **(618367)** (N24002228)	Tripura	01/2024 (12/2024)	12/2026 (-)	726.9 (726.9)	179.61	6
1731	Improvement and Widening to 2-lane with paved shoulder of road from design Km 36.000 Rangamati to design Km 72.000 Pati Chhari Total length 36.000 Km on Teliamura to Harina section of NH 208 in the state of Tripura on EPC mode under JICA ODA Loan Phase VI Package-3 ***(NHIDCL)*** **(618368)** (N24002162)	Tripura	01/2024 (09/2024)	09/2026 (-)	670.9 (670.9)	0	10
1732	Improvement and Widening to 2-lane with paved shoulder of road from existing Km 438.170 Khowai Chowmuhani to existing Km 439.410 South Pulinpur of NH-08 and from design Km 0.000 South Pulinpur to design Km 36.00 near Rangamati of NH 208 on Khowai Teliamura- Harina section Total length 37.24 in the state of Tripura on EPC mode under JICA ODA Loan Phase VI Package-2 ***(NHIDCL)*** **(618369)** (N24002161)	Tripura	01/2024 (09/2024)	09/2026 (-)	657.21 (657.21)	0	50
1733	Improvement and Widening to 2-lane with paved shoulder of road from Km 101.300 to km 127.319 Total Length 26.019 Km i.e. the Khowai Teliamura-Amarpur-Harina-Sabroom section of NH 208 in the state of Tripura on EPC under JICA ODA Loan Phase VI Package-1 ***(NHIDCL)*** **(618370)** (N24002160)	Tripura	01/2024 (07/2024)	07/2026 (-)	431.78 (431.78)	0	47
1734	Rehabilitation and up-gradation of road from design km 25.250 to km 36.460 Total lengh 11.210 km of Kailashahar-Kurti Bridge section on NH-208A to 2-lane with paved shoulder on EPC basis under NHO Package-III- Balance Work ***(NHIDCL)*** **(618385)** (N24002159)	Tripura	02/2020 (09/2024)	09/2025 (-)	174.43 (174.43)	0	0
1735	Rehabilitation & Upgradation of Road from Km 0.00 to Km 18.600 Total length-18.600 km of Kumarghat-Kailashahar section on NH-208 to 2-lane with Paved shoulder on EPC bais under NHO ***(NHIDCL)*** **(618386)** (N24001263)	Tripura	02/2020 (07/2020)	01/2022 (10/2024)	277.5 (302.03)	0	0
1736	Melaghar-Srimantapur section on NH-08 Spur from Km 23 to Km 34.500 11.5 Km and overlay from Km 20.30 to Km 22.00 1.7 Km Total Length 13.2 Km ***(NHIDCL)*** **(618411)** (N24001914)	Tripura	01/2023 (05/2023)	11/2024 (11/2025)	195.95 (195.95)	75.38	65
1737	Construction of 4-Lane with paved shoulder Agartala bypass Western side, length 25.402 km connecting NH-8 near Amtali to NH-108B near Lembuchhera in the state of Tripura on EPC basis under NHO-NE ***(NHIDCL)*** **(618417)** (N24002132)	Tripura	03/2023 (03/2024)	03/2027 (-)	2026.05 (2026.05)	0	0
1738	Construction of Jasra Bypass with four lane paved shoulder configurationfrom Km 379.670 on NH-76New NH-35 to Km 18.00 on NH-27New NH-30 on EPC in the State of Uttar Pradesh. ***(MoRTH)*** **(617957)** (N24002120)	Uttar Pradesh	02/2023 (03/2024)	09/2025 (-)	274.06 (274.06)	0	91
1739	Rehabilitation and upgradation to four lane road from km 70.500 to km 78.600 of NH-92 under EPC mode in the State of Uttar Pradesh ***(MoRTH)*** **(617963)** (N24002211)	Uttar Pradesh	01/2022 (01/2025)	01/2027 (-)	296.02 (351.78)	0	25
1740	Widening to Four Lane rigid pavement configuration from Km 90.00 to Km 100.800 on NH-96 Km 42.0 to Km 53.300 as per new NH-330,design length of 11.300 km under EPC mode in the state of Uttar Pradesh. ***(MoRTH)*** **(617964)** (N24002199)	Uttar Pradesh	12/2022 (11/2024)	11/2026 (-)	309.63 (309.63)	24.81	22
1741	Construction of four-lane elevated viaduct from km.4634 to km.6345 on NH-24A including Retaining wall, service lane, at grade road and improvement of junctions, on EPC mode ***(MoRTH)*** **(618008)** (N24001730)	Uttar Pradesh	03/2021 (03/2022)	09/2023 (03/2024)	185.09 (269.81)	158.8	100
1742	Balance work of Construction of Ring Road for Raebareli City on eastern side of NH-24B Phase-1 on EPC mode. ***(MoRTH)*** **(618009)** (N24000331)	Uttar Pradesh	12/2019 (10/2020)	04/2022 (07/2022)	319.96 (347.8)	0	94
1743	Construction of Balrampur bypass with 2L flexible pavement configuration from km.223.000 of NH-330 to km.328.300 of NH-730 under EPC mode ***(MoRTH)*** **(618054)** (N24002150)	Uttar Pradesh	12/2022 (08/2024)	02/2026 (-)	515.69 (515.69)	96.46	44

All Ongoing Projects

FEBRUARY 2026

Sl.No	Project Name (Agency) (Project Code) (Legacy OCMS Code)	State	Date of Approval (Start Date) MM/YYYY	Orignal/Target DoC (Revised DoC) MM/YYYY	Orignal Cost Revised Cost in Rs. Crore	Cumulative Expenditure in Rs. Crore	Physical Progress (%)
1744	Construction of Pratapgarh Bypass Extension connecting NH-31 to NH-330 on EPC mode in the State of Uttar Pradesh. *(MoRTH)* (618055) (N24002016)	Uttar Pradesh	10/2022 (01/2024)	06/2025 (-)	225.17 (225.17)	0	66
1745	Improvement and Up-gradation to two Lane with Paved Shoulder Configuration from existing km. 420.00 Shohrathgarh to km. 454.00 Uska Bazar of NH-730 in the state of Uttar Pradesh EPC basis *(MoRTH)* (618056) (N24002121)	Uttar Pradesh	01/2022 (03/2024)	09/2025 (04/2026)	509.65 (484.42)	90.01	52
1746	Construction of Shohratgarh Bypass on NH-730 under EPC mode in the State of Uttar Pradesh *(MoRTH)* (618057) (N24001997)	Uttar Pradesh	10/2022 (11/2023)	05/2025 (-)	189.31 (189.31)	0	43
1747	Widening & Strenghteningof section from Bharthana chowk to Kodarkoot km.0.00 to km.40.00 of NH-91-A on EPC mode *(MoRTH)* (618063) (N24001587)	Uttar Pradesh	03/2020 (03/2023)	09/2024 (08/2025)	262.37 (343.77)	112.46	90
1748	Construction of Amethi bypass Part-II at km.30.050 of NH-931 under EPC mode in the state of Uttar Pradesh *(MoRTH)* (618066) (N24002214)	Uttar Pradesh	12/2022 (02/2025)	02/2027 (-)	283.86 (283.86)	22.15	34
1749	Rehabilitation & Up-gradation from design Km. 0.000 to Km. 69.280 of NH-931 Pratapgarh - Amethi - Gauriganj -Musafirkhana to two lane with paved shoulder on Engineering, Procurement & Construction EpC mode in the State of Uttar Pradesh *(MoRTH)* (618067) (-)	Uttar Pradesh	05/2023 (11/2025)	11/2027 (-)	1086.3 (1086.3)	0	0
1750	Construction of two lane with paved shoulder from existing Km.0.000 to Km.55.610 design km. 0.000 to km. 54.048 of NH-124D *(MoRTH)* (618075) (N24002031)	Uttar Pradesh	12/2021 (02/2024)	02/2026 (-)	840.93 (773.58)	148.26	60
1751	Construction of Mariahu Bypass with four lane paved shoulder configuration Km. 53.540 to Km.59.200 of NH-135A on EPC mode in the state of Uttar Pradesh *(MoRTH)* (618081) (N24002115)	Uttar Pradesh	03/2023 (02/2024)	02/2026 (-)	438.24 (362.39)	0	50
1752	Widening & Upgradation to four lane configuration from Km.34.900 Bhadohi to km.73.134 Jaunpur of NH-135A on EPC mode *(MoRTH)* (618082) (N24001479)	Uttar Pradesh	03/2021 (11/2022)	05/2024 (-)	395.62 (392.03)	0	87
1753	Improvement and upgradation to two lane with Paved Shoulder configuration from existing km 55.00 to km 90.00 Design length 34.76 of NH-227A near Chhapia Village to near Sikriganj in the State of UP on EPC Mode. *(MoRTH)* (618110) (N24001469)	Uttar Pradesh	11/2021 (11/2022)	05/2024 (07/2025)	307.11 (307.11)	125.88	0
1754	Improvement and upgradation to two lane with paved shoulder configuration from existing km 90.00 to 130.00 Design length 39.15 of NH-227A near Sikriganj to Barhalganj in the State of UP on EPC Mode. *(MoRTH)* (618111) (N24002015)	Uttar Pradesh	08/2021 (12/2023)	06/2025 (-)	403.36 (345.34)	0	90
1755	Improvement and up-gradation of NH-227B 84 Kosi Parikrama Marg Package I, from km 228.920 Jagarnathpur to Km 235.960/0.000 MakhaudaDham to Km 29.000 Sarpur in the State of Uttar Pradesh on EPC basis *(MoRTH)* (618112) (N24002240)	Uttar Pradesh	03/2022 (05/2025)	11/2026 (-)	912.5 (912.5)	0	2
1756	Improvement and up-gradation of NH-227B 84 Kosi Parikrama Marg Package III, from Km.47.800 Gosaiganj to Km.73.300 Bikapur in the State of Uttar Pradesh on EPC basis. *(MoRTH)* (618113) (N24002241)	Uttar Pradesh	03/2022 (05/2025)	11/2026 (-)	587.97 (587.97)	23.67	21
1757	Improvement and Up-gradation from Km. 73.300 Bikapur to Km.140.960 Patranga of NH-227B 84 Kosi Parikrama Marg to 2LPS along with Parikrama Path *(MoRTH)* (618116) (-)	Uttar Pradesh	11/2022 (01/2026)	01/2028 (-)	1679.75 (1679.75)	0	0
1758	Rehabilitation and upgradation from km 51.600 to km 75.700 of NH-321G Nuhkhas to Etah section to two lane with paved shoulder configuration under EPC mode in the State of Uttar Pradesh *(MoRTH)* (618124) (N24002116)	Uttar Pradesh	01/2022 (02/2024)	08/2025 (-)	343.54 (343.54)	61.4	49
1759	Improvement and up-gradation to 2LPS of NH-227B 84-Kosi Parikrama Marg PackageVI, Design Km 160200 Bahuvan Madar Majha to Km 224040 Jagarnathpur under HAM *(MoRTH)* (618162) (-)	Uttar Pradesh	05/2023 (01/2026)	01/2028 (-)	2008.7 (2008.7)	0	0
1760	Rehabilitation and Up-gradation from km. 0000 to km.40390 of NH-730S MaharajganjNichloulThuthibari to two lane with paved shoulders in the State of U.P. on Engineering, Procurement & Construction EPC Basis. *(MoRTH)* (618163) (N24001418)	Uttar Pradesh	03/2023 (06/2024)	12/2025 (-)	809.25 (603.19)	0	56
1761	Construction of four lane highway with paved shoulder from Km.74.700 to Km.112.950 of NH-731A i/c Yamuna Bridge on HAM in the state of Uttar Pradesh. *(MoRTH)* (618164) (N24001419)	Uttar Pradesh	03/2022 (06/2024)	06/2026 (-)	1141.67 (1157.31)	0	77

All Ongoing Projects

FEBRUARY 2026

Sl.No	Project Name (Agency) (Project Code) (Legacy OCMS Code)	State	Date of Approval (Start Date) MM/YYYY	Orignal/Target DoC (Revised DoC) MM/YYYY	Orignal Cost Revised Cost in Rs. Crore	Cumulative Expenditure in Rs. Crore	Physical Progress (%)
1762	Construction of 4-lane highway with paved shoulders from Km 49.155 to Km 74.700 of NH-731A on Hybrid Annuity Mode in the state of Uttar Pradesh ***(MoRTH)*** **(618165)** **(N24001545)**	Uttar Pradesh	01/2022 (02/2024)	01/2026 (-)	1156.72 (1156.72)	0	92
1763	Construction of 4-lane green field highway from Km. 35.000 to Km. 49.155 of NH-731A with paved shoulders on Hybrid Annuity Mode in the state of Uttar Pradesh ***(MoRTH)*** **(618166)** **(N24001647)**	Uttar Pradesh	01/2022 (10/2023)	10/2025 (-)	697.66 (697.66)	0.04	99
1764	Rehabilitation & Upgradation of NH-731A from Km.0.00 to Km.35.00 to 2-lane with paved shoulder under EPC mode ***(MoRTH)*** **(618167)** **(N24001590)**	Uttar Pradesh	03/2021 (08/2022)	08/2023 (-)	264.86 (264.86)	0	90
1765	Widening to four lane with paved shoulder from Design Km.49.200 to Km.89.285 of NH-731B on EPC mode in the state of Uttar Pradesh ***(MoRTH)*** **(618168)** **(N24001792)**	Uttar Pradesh	03/2022 (01/2024)	01/2026 (-)	917.91 (965.3)	128	51
1766	Construction of Two Lane with paved shoulder highway from Design Ch.0.000 to Ch.49.2OO of NH-731B on EPC Mode ***(MoRTH)*** **(618169)** **(N24001730)**	Uttar Pradesh	03/2022 (11/2023)	11/2025 (-)	640.18 (602.76)	232.83	94
1767	Rehabilitation and upgradation of Salon - Jais - Jagdishpur Road section of NH-931A, from design Chainage km 0.000 to km 5.740 to four lane divided carriageway and from design Chainage km 5.740 to km 53.500 to two lane with paved Total length km 53.500 along with One time improvement in 04 no's of realigned/bypassed built-up areas in a total length of 9.732 km in the state of Uttar Pradesh on EPC mode ***(MoRTH)*** **(618187)** **(-)**	Uttar Pradesh	05/2023 (10/2025)	10/2027 (-)	947.15 (947.15)	0	9
1768	Rehabilitation and upgradation to 2-lane with paved sholuders configuration of Near Karri village-Etawah section Km30.000 to Km 57.346 Pakage-II of NH-92 in state of Uttar Pradesh undergreen national Highway Corridor ProjectGNHCP with the loan assistance of world Bank on EPC mode. ***(MoRTH)*** **(618229)** **(N24001462)**	Uttar Pradesh	04/2020 (08/2022)	02/2024 (02/2025)	211.09 (206.56)	0	100
1769	Construction of 6-lane bridge on Ganga on NH-96 and its approaches in Phaphamau Allahabad on EPC mode ***(MoRTH)*** **(618233)** **(N24001421)**	Uttar Pradesh	07/2018 (02/2021)	02/2024 (07/2024)	1948.25 (1465.41)	0	85
1770	Rehabilitation and upgradation to 2-lane with paved sholuders configuration of Bewar-naer Karri village section Km0.00 to Km30.00 Pakage-I of NH-92 in state of Uttar Pradesh undergreen national Highway Corridor ProjectGNHCP with the loan assistance of world Bank on EPC mode. ***(MoRTH)*** **(618240)** **(N24001461)**	Uttar Pradesh	04/2020 (09/2022)	03/2024 (05/2024)	236.47 (236.47)	0	90
1771	Construction of Basti Ring Road Phase-I with 4L configuration for Basti City in the state of Uttar Pradesh on HAM mode ***(MoRTH)*** **(618243)** **(N24002245)**	Uttar Pradesh	12/2022 (06/2025)	06/2027 (-)	1138.72 (1138.72)	0	20
1772	Construction of Raebareli Ring Road Phase-2 with four Lane configuration for Raebareli City in the state of Uttar Pradesh on Hybrid Annuity Model HAM basis ***(MoRTH)*** **(618244)** **(N24002235)**	Uttar Pradesh	03/2022 (05/2025)	05/2027 (-)	1273.72 (1273.72)	0	35
1773	Construction of 4 lane Mirzapur bypass including bridge over river Ganga from km 0.000 to km 15.000 of NH 135A in the State of Uttar Pradesh on HAM Mode. ***(MoRTH)*** **(618247)** **(-)**	Uttar Pradesh	03/2024 (01/2026)	01/2029 (-)	1708.62 (1708.62)	0	2
1774	Widening to 4 lane from km. 139.00 to km 179.20 of NH-135A Pkg-III Jaunpur Akbarpur section and Akbarpur bypass on Hybrid Annuity Mode in the state of Uttar Pradesh. ***(MoRTH)*** **(618248)** **(-)**	Uttar Pradesh	05/2023 (01/2026)	01/2028 (-)	1653.15 (1653.15)	0	0
1775	Widening to 4 lane from km. 108.50 to km 139.00 of NH-135A Pkg-II Jaunpur Akbarpur section on Hybrid Annuity Mode in the state of Uttar Pradesh ***(MoRTH)*** **(618249)** **(N24002234)**	Uttar Pradesh	03/2023 (03/2025)	03/2027 (-)	1511.57 (1511.57)	0	30
1776	Improvement and Up-gradation to two Lane with Paved Shoulder/Four Lane configuration from existing Km 130.000 to Km 191.000 design km 131.500 to Km 188.735, Design length 57.235 Km of NH-227A near Barhalganj to Mehrauna Ghat in the state of Uttar Pradesh on Hybrid Annuity Model HAM basis ***(MoRTH)*** **(618252)** **(N24002201)**	Uttar Pradesh	01/2022 (11/2024)	05/2027 (-)	974.19 (1344.61)	0.64	41
1777	Construction of Salempur bypass to 4LPS from km 64.000 of NH-727A Km 171.00 of Sonauli Balia Marg, old SH-01, near Mahadahan Chauraha to km 61.500 of NH-727B Km 178.500 of Sonauli Balia Marg, old SH-01, near near Ahirauli Village under Hybrid Annuity Mode HAM in the State of Uttar Pradesh ***(MoRTH)*** **(618260)** **(-)**	Uttar Pradesh	03/2022 (11/2025)	11/2027 (-)	1348.06 (1348.06)	0	20
1778	Construction of Deoria Bypass from existing Km. 27.140 to existing Km. 46.780 Design Km. 49.109 on NH727A Design length 21.969 Km. to four lane with paved shoulder configuration under Hybrid Annuity Mode HAM in the State of Uttar Pradesh ***(MoRTH)*** **(618262)** **(-)**	Uttar Pradesh	03/2023 (08/2025)	07/2027 (-)	1734.7 (1734.7)	0	5

All Ongoing Projects

FEBRUARY 2026

Sl.No	Project Name (Agency) (Project Code) (Legacy OCMS Code)	State	Date of Approval (Start Date) MM/YYYY	Orignal/Target DoC (Revised DoC) MM/YYYY	Orignal Cost Revised Cost in Rs. Crore	Cumulative Expenditure in Rs. Crore	Physical Progress (%)
1779	Rehabilitation and Up-gradation to 2LPS from Km. 0.000 to Km. 7.800 and Km. 35.400 to Km. 52.345 Design length 24.745 Km., except Bihar portion of NH-727B Tamkuhiraj to Bihar Border and Bihar Border to Majhauli on EPC mode in the State of Uttar Pradesh ***(MoRTH)*** **(618263)** **(N24002213)**	Uttar Pradesh	03/2023 (01/2025)	07/2026 (-)	701.02 (701.02)	0	80
1780	Widening and Strengthening to two Lane with Paved Shoulder/Four Lane with paved shoulder configuration from km. 61.500 of NH-727B near Nawalpur km 178.500 of Sonauli Balia Marg, Old SH-01 i.e. end point of Salempur Bypass to km. 106.495 of NH-727B near Sikanderpur under EPC mode ***(MoRTH)*** **(618264)** **(-)**	Uttar Pradesh	05/2023 (12/2025)	05/2028 (-)	2061.86 (2061.86)	0	18
1781	Rehabilitation and upgradation to 2-lane with paved sholuders configuration of Miranpur Katra to radhaita section of NH-730CKm.114.000 to Km 137.250pakage-III in state of Uttar Pradesh undergreen national Highway Corridor ProjectGNHCP with the loan assistance of world Bank on EPC mode. ***(MoRTH)*** **(618265)** **(N24001457)**	Uttar Pradesh	04/2020 (07/2022)	07/2024 (12/2025)	172.5 (169.56)	0	86
1782	Rehabilitation and upgradation to 2-lane with paved sholuders configuration of Bewar-Allahaganj- section of NH-730CKm.0.000 to Km 52.770pakage-I in state of Uttar Pradesh undergreen national Highway Corridor ProjectGNHCP with the loan assistance of world Bank on EPC mode. ***(MoRTH)*** **(618266)** **(N24001471)**	Uttar Pradesh	04/2020 (11/2022)	11/2024 (-)	325.24 (340.16)	0	98
1783	6L Greenfield Kanpur - Lucknow Expressway Pkg II from km. 28.500 to km. 73.744 ***(National Highways Authority of India [NHAI])*** **(618498)** **(N24001731)**	Uttar Pradesh	12/2021 (11/2022)	05/2025 (02/2026)	2471.56 (2489)	1178.84	99
1784	6L Elevated Kanpur - Lucknow Exeressway Pkg-1 from Km. 10980 to Km. 28500 ***(National Highways Authority of India [NHAI])*** **(618499)** **(N24001745)**	Uttar Pradesh	12/2021 (02/2023)	07/2025 (-)	1972.94 (1943.27)	766.05	94
1785	Construction of 4L Connector from Delhi Meerut Expressway Km 50.000 of Pkg IV to Km 8.520 of NH-235 Pkg-5 ***(National Highways Authority of India [NHAI])*** **(618500)** **(N24001772)**	Uttar Pradesh	09/2021 (03/2022)	03/2024 (12/2025)	1081.39 (1116.19)	410.98	76
1786	Varanasi Ring Road Pkg-II connecting Sandaha Village km 11.70 / NH-29 with Revasa Village km 818.80 / NH-2 ***(National Highways Authority of India [NHAI])*** **(618529)** **(N24001826)**	Uttar Pradesh	12/2017 (02/2019)	02/2022 (06/2025)	1991.71 (1832.66)	994.97	93
1787	Construction of Ring Road around Kanpur from Ch.68.650 to Ch.93.209 Jarkala to Pakari Package-IV in State of Uttar Pradesh. ***(National Highways Authority of India [NHAI])*** **(618536)** **(-)**	Uttar Pradesh	02/2023 (12/2024)	06/2027 (-)	1603.53 (1192.16)	157.34	25
1788	Construction of Ring Road around Kanpur from Km.000 to Km. 23.325 Chachendi Sachendi I to Maharajpur Package-I ***(National Highways Authority of India [NHAI])*** **(618537)** **(N24002104)**	Uttar Pradesh	01/2023 (12/2023)	06/2026 (-)	1753.75 (1311.7)	355.19	52
1789	Construction of Ring Road around kanpur from Ch.51.200 to Ch. 68.650 Badarka to Harbanch-Uchti Pkg-III ***(National Highways Authority of India [NHAI])*** **(618538)** **(-)**	Uttar Pradesh	09/2023 (01/2025)	07/2027 (-)	1792.68 (1126.75)	139.93	18
1790	Construction of Ring Road Kanpur from Ch. 32.090 to Ch.51.200 Transganaga to Sathara Package-II B ***(National Highways Authority of India [NHAI])*** **(618539)** **(-)**	Uttar Pradesh	08/2024 (03/2025)	09/2027 (-)	1089.41 (1106.92)	36.93	11
1791	Construction of Ring Road around Kanpur from Ch.23.325 to Ch.32.090 Chaudhariya to Transganga Package-IIA ***(National Highways Authority of India [NHAI])*** **(618540)** **(-)**	Uttar Pradesh	08/2024 (11/2025)	10/2027 (-)	1089.41 (977.45)	69.75	25
1792	6L of Agra Bypass Northern connecting Km. 174.500 of NH-2 new NH-19 to Km. 141.000 of Yamuna Expressways ***(National Highways Authority of India [NHAI])*** **(618553)** **(N24001852)**	Uttar Pradesh	01/2022 (02/2023)	02/2025 (-)	957.62 (1034.42)	758.39	99
1793	Construction of left out portion of Agra Inner Ring Road connecting village Deori to NH-44 village Bad from Km. 0.000 to Km. 7.772 ***(National Highways Authority of India [NHAI])*** **(618554)** **(N24001853)**	Uttar Pradesh	07/2022 (03/2023)	09/2024 (-)	879.26 (787.58)	611.57	91
1794	Strengthening of existing 4L Ayodhya Bypass Section from design Km. 121 600 to Km. 144020 of NH 28 New NH 27Pkg-3 ***(NHAI)*** **(618565)** **(N24002097)**	Uttar Pradesh	03/2023 (09/2023)	03/2025 (08/2025)	526.45 (281.13)	259.66	81
1795	4L Green Field Northern East side Gorakhpur Bypass 26.616 Kms starting from NH-29E Chainage 83.308 and end at NH-28 Chainage 285.100 ***(National Highways Authority of India [NHAI])*** **(618566)** **(N24002096)**	Uttar Pradesh	02/2023 (01/2024)	01/2026 (09/2026)	1973.98 (1244.44)	902.97	61
1796	4/6L of Northern Ayodhya Bypass starting Km. 112.540 and ending Km. 139.928 north of existing NH-27 part-1 and part-2 south of NH-27 from km 0.000 to km 5.000. ***(NHAI)*** **(618567)** **(-)**	Uttar Pradesh	08/2024 (07/2025)	01/2028 (-)	2289.34 (1834.25)	132.07	19

All Ongoing Projects

FEBRUARY 2026

Sl.No	Project Name (Agency) (Project Code) (Legacy OCMS Code)	State	Date of Approval (Start Date) MM/YYYY	Orignal/Target DoC (Revised DoC) MM/YYYY	Orignal Cost Revised Cost in Rs. Crore	Cumulative Expenditure in Rs. Crore	Physical Progress (%)
1797	4/6L Southern Ayodhya Bypass from Km 5.000 to Km 37.172 starting near Km. 112.540 and ending at Km. 153.281 of NH-27 ***(NHAI)*** **(618568)** (-)	Uttar Pradesh	08/2024 (03/2025)	09/2027 (-)	2541.13 (1983.05)	198.69	28
1798	4 -Laning of MP/UP Border to Kabarai section of NH-34&35 from km 197.000 to km 242.991 Length 45.991 Km Sagar-Kabrai Package-5 under Bharat Mala Pariyojana EC in MP & UP on HAM ***(National Highways Authority of India [NHAI])*** **(618669)** (-)	Uttar Pradesh	10/2022 (02/2025)	02/2027 (-)	1632.93 (1425.43)	273.96	42
1799	4L Rampur Bypass from Km. 181.000 to Km. 189.500 ***(National Highways Authority of India [NHAI])*** **(618689)** (N24001746)	Uttar Pradesh	10/2021 (10/2022)	04/2024 (01/2025)	364.47 (307.95)	272.05	99
1800	4 lanning of Aligarh Palwal section from km 0.00 to km 46.39 package -1 from khereshwar junction-kurana of NH33D , including khair & jattari bypass in the state of UP on HAM mode ***(National Highways Authority of India [NHAI])*** **(618690)** (-)	Uttar Pradesh	03/2024 (03/2025)	03/2027 (-)	1663.38 (1685.69)	460.89	10
1801	Aligarh-Kanpur Pkg I [Aligarh-Bhadwas] ***(National Highways Authority of India [NHAI])*** **(618692)** (-)	Uttar Pradesh	03/2018 (02/2019)	06/2022 (04/2021)	1226.64 (2069.6)	213.84	100
1802	DL/UP Border - EPE Crossing Pkg-02 ***(National Highways Authority of India [NHAI])*** **(618710)** (N24001830)	Uttar Pradesh	09/2020 (05/2021)	11/2023 (08/2024)	2002.79 (1889.78)	1732.8	100
1803	6L access Controlled Greenfield Highway from Gogwan Jalalpur Shamli to Ranipur Barsi Saharanpur of Shamli -Ambala section Package-I Design Ch. Form km 00.600 to km 45.500 ***(National Highways Authority of India [NHAI])*** **(618722)** (N24002036)	Uttar Pradesh	06/2022 (05/2023)	05/2025 (01/2026)	1843.59 (1247.55)	636.74	58
1804	4L Spur of Meerut-Garh-Mukteshwar section connecting NH-119 and NH-58 bypassing Meerut Town of NH 709 A ***(National Highways Authority of India [NHAI])*** **(618761)** (N24001754)	Uttar Pradesh	10/2021 (02/2023)	02/2025 (09/2025)	991.89 (977.73)	815.91	87
1805	4L Spur of Panipat - Shamli connecting NH-709AD Panipat Shamli Muzaffarnagar and NH-709A Karnal Meerut bypassing Shamli district UP ***(National Highways Authority of India [NHAI])*** **(618770)** (N24001729)	Uttar Pradesh	10/2021 (10/2022)	10/2024 (03/2025)	516.16 (273.42)	232.93	74
1806	4L of Bareilly-Pilibhit-Sitarganj from Km. 0.000 to Km. 32.500 of NH-30 Pkg-1 ***(National Highways Authority of India [NHAI])*** **(618782)** (-)	Uttar Pradesh	02/2023 (03/2024)	03/2026 (08/2026)	1394.14 (1394.14)	559.19	50
1807	4L of Sonauli - Gorakhpur ***(National Highways Authority of India [NHAI])*** **(618798)** (N24002095)	Uttar Pradesh	12/2021 (03/2023)	03/2025 (02/2026)	2555.5 (2275.43)	1245.26	82
1808	Construction of two lane with paved shoulders bypass to Mungrabadshapur town starting from near Kodahu at Km 47/225 of NH-319D and ending near Nauwadandi at Km 219/720 of NH-31 under NHO in the state of Uttar Pradesh on EPC mode ***(National Highways Authority of India [NHAI])*** **(618843)** (-)	Uttar Pradesh	02/2025 (09/2025)	03/2027 (-)	197.6 (165.28)	27.57	8
1809	Construction of Underpass beneath airport runway on NH-31 old NH-56 for proposed expansion of runway of Babatpur Airport Varanasi ***(National Highways Authority of India [NHAI])*** **(618848)** (-)	Uttar Pradesh	02/2025 (09/2025)	09/2027 (-)	649.44 (649.44)	0.09	6
1810	2L PS of Raebareli - Jagdishpur with 4L Jagdishpur Bypass Spur ***(National Highways Authority of India [NHAI])*** **(618854)** (N24001306)	Uttar Pradesh	02/2021 (01/2022)	01/2024 (06/2025)	706.41 (752.52)	515.53	97
1811	Improvement and Up-Gradation of Existing Road to 2/4L PS from Km 40.000 to 88.750, start of Khutar bypass to start of Shahjahanpur bypass of NH 731Pkg-I ***(National Highways Authority of India [NHAI])*** **(618855)** (N24001727)	Uttar Pradesh	03/2022 (02/2023)	02/2025 (09/2025)	838.68 (838.68)	560.48	99
1812	Improvement and Up-Gradation of Existing Road to 4L PS from Km 123.650 to 175.080, from Start of Shahabad Bypass to End of Hardoi bypass of NH 731 Pkg-2B ***(National Highways Authority of India [NHAI])*** **(618856)** (N24002094)	Uttar Pradesh	09/2022 (11/2023)	11/2025 (04/2026)	1101.79 (1212.26)	312.89	58
1813	Improvement and Up-Gradation of Existing Road to 4L PS from Km 88.750 to 123.650, from Start of Shahjahanpur Bypass to start of Shahabad bypass of NH 731Pkg.-2A ***(National Highways Authority of India [NHAI])*** **(618858)** (-)	Uttar Pradesh	09/2022 (01/2024)	01/2026 (06/2026)	955.34 (955.34)	240.43	58
1814	Improvement and Up-Gradation of Existing Road to 4L PS from Km 229.070 to 260.800, End of Hardoi District to Lucknow Ring road of NH 731 Pkg-4 ***(National Highways Authority of India [NHAI])*** **(618859)** (N24001732)	Uttar Pradesh	09/2021 (10/2022)	10/2024 (05/2025)	575.66 (553.61)	371.48	99
1815	4L from Mathura Bypass Start at Existing Km. 154.20 of NH-44 to Gaju Village at Km 32.982 of NH-530B Pkg-IB ***(National Highways Authority of India [NHAI])*** **(618864)** (N24001851)	Uttar Pradesh	01/2022 (03/2023)	03/2025 (10/2025)	1722.11 (1820.77)	1049.84	99

All Ongoing Projects

FEBRUARY 2026

Sl.No	Project Name (Agency) (Project Code) (Legacy OCMS Code)	State	Date of Approval (Start Date) MM/YYYY	Orignal/Target DoC (Revised DoC) MM/YYYY	Orignal Cost Revised Cost in Rs. Crore	Cumulative Expenditure in Rs. Crore	Physical Progress (%)
1816	4L from Gaju Village at Km. 32.982 to Devinagar Bypass End at Km. 208.000 of NH-530B Pkg-1C. ***(National Highways Authority of India [NHAI])*** **(618865)** **(N24001730)**	Uttar Pradesh	12/2021 (01/2023)	01/2025 (-)	1384.79 (1496.44)	823.04	99
1817	Four Lane Highway from Chandan Nagar Existing Km. 59.025 of NH 530B/Design Km. 179.5000 to Bareilly BypassStartExisting Km. 59.025 of NH 530B/Design Km. 218.000 Section of NH 530B, in the State of Uttar Pradesh on HAM Mode under NH0 ***(National Highways Authority of India [NHAI])*** **(618866)** **(-)**	Uttar Pradesh	12/2024 (11/2025)	11/2027 (-)	2077 (1112.44)	144.68	7
1818	4L Kasganj-Badaun Section from Km. 123.100 to Km. 179.500 Pkg-III of NH530B ***(National Highways Authority of India [NHAI])*** **(618867)** **(-)**	Uttar Pradesh	03/2023 (05/2025)	05/2027 (-)	2009.11 (1936.61)	135.52	19
1819	4L from Devinagar Bypass End Existing Km. 208.000 of NH 530B/Design Km. 66.000 to Kasganj Bypass End Existing Km.150.100 of NH 530B/ Design Km. 123.100 of NH 530B ***(National Highways Authority of India [NHAI])*** **(618868)** **(-)**	Uttar Pradesh	03/2023 (06/2024)	06/2026 (-)	2289.52 (2223.71)	405.32	56
1820	Construction of 4/6 lane Highway of Southern Bareilly Bypass, starting at Ch. 237000 of NH 530 near Jhumka chauraha, Dhantiya village and ending at Ch. 267000 of NH 30 near Invertis University including Trumpet Interchange ***(National Highways Authority of India [NHAI])*** **(618869)** **(-)**	Uttar Pradesh	12/2024 (12/2025)	06/2028 (-)	1122.02 (1869.59)	52.15	0
1821	Construction of Four Lane Highway form Ghazipur- Ballia-UP/Bihar State Border Greenfield section of NH-31 Package I [from Hridaipur km 0.000 to Shahapur km 42.500] on EPC Mode in the state of Uttar Pradesh. ***(National Highways Authority of India [NHAI])*** **(618883)** **(N24002086)**	Uttar Pradesh	10/2022 (07/2023)	07/2025 (12/2025)	1706.47 (1579.59)	799.01	92
1822	Construction of Four Lane Highway from Ghazipur- Ballia-UP/Bihar State Border Greenfield section of NH-31 Package II [from Shahapur km 42.500 to Pindari km 78.150] on EPC Mode in the state of Uttar Pradesh. ***(National Highways Authority of India [NHAI])*** **(618884)** **(N24002087)**	Uttar Pradesh	10/2022 (10/2023)	10/2025 (-)	1493.65 (1311.44)	679.94	82
1823	Construction of Four Lane Highway from Ghazipur- Ballia-UP/Bihar State Border Greenfield section of NH-31 Package IV [from Buxur Spur of length km 17.270 on EPC Mode in the state of Uttar Pradesh. ***(National Highways Authority of India [NHAI])*** **(618885)** **(N24002089)**	Uttar Pradesh	10/2022 (06/2023)	06/2025 (03/2026)	617.88 (549.02)	232	82
1824	Varanasi Gorakhpur Section Packege IV from km. 149.540 to km. 215.160 Mau-Gorakhpur ***(National Highways Authority of India [NHAI])*** **(618893)** **(-)**	Uttar Pradesh	04/2015 (04/2017)	10/2019 (12/2024)	2966.63 (3475.65)	862.58	97
1825	4L Greenfield Western Side spur of Rampur-Rudrapur Section from Km 0.000 to Km 13.700 connecting NH-24 to NH-87 bypassing rampur town ***(National Highways Authority of India [NHAI])*** **(618911)** **(N24002090)**	Uttar Pradesh	12/2021 (05/2023)	11/2024 (03/2026)	646.27 (637.83)	146.15	63
1826	4L Behsuma at Km 39.250 Ex. Km 39240 To Bijnor at Km 78.810 Ex. Km 86590 Design Length 39.560 Km of NH-119 Pkg-II ***(National Highways Authority of India [NHAI])*** **(618923)** **(-)**	Uttar Pradesh	03/2023 (05/2024)	05/2026 (-)	2158.2 (2553.12)	549.26	54
1827	2L PS of Najibabad Kotdwar section from 112.575 to Km. 138.635 of NH 119 ***(National Highways Authority of India [NHAI])*** **(618924)** **(-)**	Uttar Pradesh	10/2021 (03/2024)	09/2025 (04/2026)	188.87 (99.2)	25.55	44
1828	Bijnor-Kotawali ***(National Highways Authority of India [NHAI])*** **(618925)** **(N24001738)**	Uttar Pradesh	02/2021 (11/2021)	05/2023 (02/2026)	300.58 (334.48)	247.27	96
1829	4L of Moradabad-Thakurdwara-Kashipur Section from Km. 0.000 to Km. 38.77 of NH-734 Pkg-II ***(National Highways Authority of India [NHAI])*** **(618927)** **(-)**	Uttar Pradesh	10/2022 (03/2024)	03/2026 (12/2026)	2006.82 (1890.05)	832.92	41
1830	4L of Moradabad western side spur connecting NH-734 & NH-24 from Km. 0.000 to Km. 33.200 Pkg-I ***(National Highways Authority of India [NHAI])*** **(618929)** **(-)**	Uttar Pradesh	11/2022 (09/2023)	09/2025 (03/2026)	1841.92 (1843.54)	934.13	73
1831	4L Prayagraj Greenfield By-pass from design Km 50860 near Nibi Kala Uperhar to design Km 64763 on NH-19 near Khodaypur Kasgaon including Interchange loop at NH-19 ***(National Highways Authority of India [NHAI])*** **(618959)** **(N24002106)**	Uttar Pradesh	08/2023 (12/2023)	03/2025 (-)	1017.99 (427.54)	406.6	100
1832	4 Lane Inner Ring Road around Allahabad City Pkg-2 Prayagraj Southern Bypass 43.200 - 50.860 ***(National Highways Authority of India [NHAI])*** **(618960)** **(N24002105)**	Uttar Pradesh	08/2023 (12/2023)	06/2026 (-)	1377.51 (1007.62)	349.12	42
1833	4 Lane Inner Ring Road around Allahabad City Pkg-1 Prayagraj Southern Bypass 34.400 43.200 ***(National Highways Authority of India [NHAI])*** **(618961)** **(-)**	Uttar Pradesh	02/2025 (12/2025)	12/2027 (-)	775.94 (498.97)	0.14	1

All Ongoing Projects

FEBRUARY 2026

Sl.No	Project Name (Agency) (Project Code) (Legacy OCMS Code)	State	Date of Approval (Start Date) MM/YYYY	Orignal/Target DoC (Revised DoC) MM/YYYY	Orignal Cost Revised Cost in Rs. Crore	Cumulative Expenditure in Rs. Crore	Physical Progress (%)
1834	6L access control Greenfield highway of Vill-Khyawari to Vill-Latifpur at Saharanpur Bypass from Km. 82.000 to Km. 119.790 Pkg-4 ***(National Highways Authority of India [NHAI])*** **(618968)** (N24001735)	Uttar Pradesh	03/2021 (09/2022)	09/2024 (-)	1428.19 (1439.35)	1184.03	97
1835	6L access control Greenfield highway of Vill-Lohadda to Vill-Karaunda Mahajan from Km. 27.000 to Km. 56.500 Pkg-2 ***(National Highways Authority of India [NHAI])*** **(618970)** (N24001734)	Uttar Pradesh	03/2021 (09/2022)	09/2024 (-)	1335.45 (1335.38)	984.58	92
1836	4L of Najibabad Bypass from Km. 105.423 to Km. 118.373 excluding 2.45 Km. of NH-74 Bypass of NH-119 ***(National Highways Authority of India [NHAI])*** **(619162)** (N24001753)	Uttar Pradesh	01/2022 (12/2022)	06/2024 (10/2025)	578.02 (566.9)	438.51	100
1837	6L access controlled Greenfield highway of Junction of EPE Vill.-Mavikalan to Vill.-Lohadda from Km. 0.000 to Km. 27.000 Pkg-1 ***(National Highways Authority of India [NHAI])*** **(619168)** (N24001733)	Uttar Pradesh	03/2021 (09/2022)	09/2024 (-)	1602.48 (1497.94)	1198.22	99
1838	Landslide treatment work on NH 58 from Kodiyala Km. 266.130 to Devprayag Km. 296.925 10 location under EPC mode in the State of Uttarakhand on EPC Mode ***(MoRTH)*** **(617888)** (-)	Uttarakhand	01/2023 (02/2024)	02/2025 (-)	192.54 (192.54)	0	89
1839	Treatment of landslide zone from location no. 01 to 28 km 62.860 to 152.750 on NH-12509 in the State of Uttarakhand under EPC mode in NHO Annual Plan 2022-23 ***(MoRTH)*** **(617889)** (-)	Uttarakhand	11/2022 (06/2023)	06/2024 (-)	192.22 (192.22)	0	92
1840	Construction of Champawat Bypass with two lane with paved shoulder configuration starting from existing chainage 121.700 to existing chainage 129.450 Design Length 9.847 of NH-125 in District-Champawat in the state of Uttrakhand on EPC mode. ***(MoRTH)*** **(617890)** (-)	Uttarakhand	02/2025 (01/2026)	12/2027 (-)	220.89 (220.89)	0	0
1841	Construction of 2 lane with paved shoulder of Kund Bypass from Design Km 35.130 to Km 47.700 existing Km 33.130 to Km 41.260 of NH-109 in the State of Uttarakhand ***(MoRTH)*** **(617929)** (N24000781)	Uttarakhand	02/2018 (05/2018)	05/2020 (02/2021)	247.41 (247.41)	0	73
1842	Construction of Rudraprayag tunnel of length 900.30 MTR including approaches and one major bridge on river Alaknanda connecting NH-107/old-109 to NH-07old-58 on EPC mode in the state of Uttarakhand. ***(MoRTH)*** **(617967)** (-)	Uttarakhand	02/2021 (01/2023)	07/2025 (-)	251.88 (251.88)	43.83	96
1843	Construction & Widening Including Augustmuni Bypass Ch-16.545 to Ch - 19.890 to 2L/PS from Km 16.545-Km 33.130 & 45.980 -57.975 Augustmuni to Kund & Guptkashi to Sitapur on NH 109 in UK ***(MoRTH)*** **(617968)** (N24000779)	Uttarakhand	03/2017 (02/2018)	02/2020 (07/2021)	418.89 (418.89)	178.35	95
1844	Reconstruction of existing 2 L/IL to 2L with paved shoulder from existing km 52.200 to 92.880 of NH- ***(MoRTH)*** **(617970)** (N24000775)	Uttarakhand	10/2016 (06/2017)	06/2019 (03/2021)	282.08 (282.08)	156.65	100
1845	Rehabilitation and upgradation of 2 lane with paved shoulder from existing km. 195.175 to km. 220.000 Design Chainage km71.300 to Km. 95.947 Excluding existing chainage Km 200.300 to Km 202.400 Design chainage Km 76.400 to Km 78.400 on Dharasu to Yamunotri Road of NH- 134 Old NH-94 ***(MoRTH)*** **(617974)** (-)	Uttarakhand	05/2025 (10/2025)	04/2028 (-)	344.73 (344.73)	0	17
1846	Rehabilitation and upgradation to 2 lane with paved shoulder configuration from km 122.00 Dharasu Bend to km 147.230 Silkyara Bend of NH-94 in the state of Uttarakhand ***(MoRTH)*** **(617975)** (N24000820)	Uttarakhand	03/2017 (11/2017)	11/2019 (10/2021)	237.79 (237.79)	50.38	100
1847	Widening to 2 Lane from Existing Chainage Km 74.700 Km 100.660 Design Chainage Km 53.365 to Km 78.785 on NH- 507 in the State of Uttarakhand. ***(MoRTH)*** **(618039)** (-)	Uttarakhand	01/2024 (10/2025)	04/2028 (-)	346.82 (346.82)	0	21
1848	Rehabilitation and Upgradation to Two lanes with Paved Shoulders configuration and Strengthening from Km 175.00 to Km 196.00 Gumkhal to Satpuli of NH-119 New NH-534 in the State of Uttarakhand under NHO Annual Plan 2021-22 under EPC mode ***(MoRTH)*** **(618040)** (-)	Uttarakhand	03/2022 (01/2025)	01/2027 (-)	452.81 (452.81)	0	42
1849	Rehabilitation and upgrading to two lanes with paved shoulders and Strengthening of Kotdwar-Pauri-Srinagar road section from Km 232.00 to 274.470 on NH-119 New 534 Paidul to Srinagar in the State of Uttarakhand on EPC Mode under NHO Annual Plan 2021-22. ***(MoRTH)*** **(618041)** (-)	Uttarakhand	02/2022 (12/2025)	12/2027 (-)	299.31 (299.31)	0	0
1850	Rehabilitation and up-gradation to 2-lane configuration of Bageshwar to Kangarchina road from km 129.600 to Km 161.600 Existing Chainage 136.00 to Km 169.00 of NH-309Ain the State of Uttarakhand Package-IV under NHO Annual Plan 2021-22 ***(MoRTH)*** **(618119)** (-)	Uttarakhand	03/2022 (08/2024)	02/2027 (-)	472.23 (472.23)	0	52

All Ongoing Projects

FEBRUARY 2026

Sl.No	Project Name (Agency) (Project Code) (Legacy OCMS Code)	State	Date of Approval (Start Date) MM/YYYY	Orignal/Target DoC (Revised DoC) MM/YYYY	Orignal Cost Revised Cost in Rs. Crore	Cumulative Expenditure in Rs. Crore	Physical Progress (%)
1851	Widening to 2-lane with Hard Shoulder configuration of Mana Ch. 0.00 to Mana Pass Ch. 50.987 road on NH-07 under Bharatmala Pariyojna in the state of Uttarakhand under Annual Plan 2022-23 length 50.987 ***(MoRTH)*** **(618207)** (-)	Uttarakhand	10/2022 (10/2023)	10/2027 (-)	573.96 (573.96)	0	20
1852	Construction and upgradation of existing road to 2-lane with paved shoulder from existing chainage Km 509.725 to Km 528.000 design chainage Km 490.550 to Km 507.850 of NH-58 new NH-07 Benakuli bend to Mana Village in EPC mode under Chardham Programme in the State of Uttarakhand. ***(MoRTH)*** **(618208)** (-)	Uttarakhand	02/2019 (11/2019)	10/2021 (-)	180.1 (180.1)	0	95
1853	Construction & up gradation of existing road to 2-Lane with paved shoulder from existing chainage km 468000 to km 489350 Design Chainage km 465150 to km 471500 of NH-07 Old NH-58 including Joshimath bypass on EPC mode in the state of Uttarakhand Length 6.35 km ***(MoRTH)*** **(618209)** (-)	Uttarakhand	03/2022 (09/2022)	09/2025 (-)	258.85 (258.85)	0	33
1854	Rehabilitation and upgradation of Askot-Lipulekh on EPC Basis for Phase-I Existing Km 72.00 to 107.620 Design Chainage Km 21330 to Km 56935 under Project Hirak of BRO in the state of Uttarakhand under Bharatmala Pariyojna Phase-I on EPC Mode Length-35.605 Km CA No EPC/MORT&H/HRK/01/2021-22 ***(MoRTH)*** **(618210)** (-)	Uttarakhand	09/2020 (12/2021)	12/2023 (01/2024)	603.92 (603.92)	0	75
1855	Improvement/construction of 2-lane with paved shoulder of Askote Llipulekh road from Tawaghat village to Budhi village design km. 56935 to km 95748 and from end of Tunnel portal to Kali Mandir design km 113828 to km. 133078 [total design length 58.063 km] under project Hirak of BRO in the state of Uttarakhand under Bharatmala Pariyojna on EPC Mode ***(MoRTH)*** **(618211)** (-)	Uttarakhand	05/2022 (11/2024)	11/2026 (-)	649.6 (649.6)	0	24
1856	STABILIZATION OF LAND SLIDE AND SLOPE PROTECTION AT KM 11.00 TO KM 11.08, 29,730 KM TO 30,060 KM, 30,400 KM TO 31,060 KM, 34,750 KM TO 35,300 KM, 38,950 KM TO 39,030 KM & 39,460 KM TO 39,540 KM TWO LOC CLUBBED, KM 40,400 TO KM 40,650, KM 43,500 KM 43,680, 52,460 RISHIKESH - DHARASU ROAD NH-94 ON EPC MODE IN THE STATE OF UTTARAKHAND. NOSE OF LAND SLIDE - 12 NOS ***(MoRTH)*** **(618212)** (-)	Uttarakhand	01/2024 (10/2025)	04/2027 (-)	197.26 (197.26)	0	0
1857	Rehabilitation and Upgradation of road Rishikesh Dharasu Old NH-94 with 2-lane with paved shoulder from km 76.000 to km 110.000 Design Chainage from km 74.733 to km 107.347 32.614 km including construction of Kamand re-alignment from existing Chainage Km 105.200 to Km 108.600 design chainage Km 103.436 to Km 105.949 - total length 2513 mtrs and land slide treatment work between design chainage Km 73.800 to Km 74.00 200m on EPC mode under improvement to NH connectivity to Chardham in ***(MoRTH)*** **(618213)** (-)	Uttarakhand	03/2018 (01/2019)	01/2021 (-)	273.76 (273.76)	0	96
1858	Rehabilitation and upgradation to 2 lane / 2 lane with paved shoulder configuration for design chainage km 107.347 to km 129.208 & km 133.878 to km 138.570 existing chainage km 110.000 to km 133.020 & km 137.330 to km 142.028 and land slide treatment at existing km 138.500 Design chainage km 134.970 of NH -94 on EPC mode under improvement to NH connectivity to Chardham in the state of Uttarakhand. ***(MoRTH)*** **(618214)** (-)	Uttarakhand	03/2018 (01/2019)	07/2021 (-)	346.5 (346.5)	0	100
1859	Rehabilitation & upgradation of existing road to 2-lane with hard shoulder from Joshimath km 0.00 to Saraithota km 29.725 road on NH-107B under Bharatmala Pariyojna on EPC mode in the state of Uttarakhand ***(MoRTH)*** **(618218)** (-)	Uttarakhand	10/2022 (05/2023)	05/2025 (-)	338.38 (338.38)	0	76
1860	Upgradation to 2-lane with Hard shoulder configuration of Suraithota Ch. 29.725 km to Malari Ch. 60.550 km road on NH- 107B under in the state of Uttarakhand. ***(MoRTH)*** **(618219)** (-)	Uttarakhand	10/2022 (05/2024)	05/2026 (-)	292.76 (292.76)	0	65
1861	Construction, Operation & Maintenance of 2-L Bi-directional Silkyara Bend- Barkot Tunnel with escape passage including approaches Tunnel-4.531 & Approach road-0.328 on Dharasu-Yamunotri section b/w Chainage 25.400km and 51.00km falling along NH-134 Old NH-94 on EPC mode ***(NHIDCL)*** **(618390)** **(N24000855)**	Uttarakhand	03/2018 (07/2018)	07/2022 (06/2026)	1383.78 (1383.78)	675.78	70
1862	Construction for Mitigation Measures of 5 Nos. Landslides, 05 No. Sinking Zones and 01 No. Bridge from Ch. 450.00 to Ch. 468.00 18 Km. Length on NH-07 Package-III ***(NHIDCL)*** **(618391)** **(N24002164)**	Uttarakhand	12/2023 (06/2024)	12/2025 (-)	250.33 (250.33)	0	75
1863	Construction for Mitigation Measures of 5 Nos. Landslides, 5 Nos. Sinking Zones in between Ch. 433.00 to 450.00 BANERPANI VILLAGE on NH-07 on EPC mode in the state of Uttarakhand Package-2 ***(NHIDCL)*** **(618392)** **(N24002206)**	Uttarakhand	12/2023 (12/2024)	06/2026 (-)	259.64 (259.64)	0	45
1864	Construction for Mitigation Measures of 10 Nos. Landslides, 01 No. Sinking Zones and 1 No. of Minor Bridge in between at Ch. Km 368.00 to Km 433.00 on NH-07 on EPC Mode in Uttarakhand Package-1 ***(NHIDCL)*** **(618393)** **(N24002163)**	Uttarakhand	12/2023 (06/2024)	12/2025 (-)	216.68 (216.68)	103.25	95

All Ongoing Projects

FEBRUARY 2026

Sl.No	Project Name (Agency) (Project Code) (Legacy OCMS Code)	State	Date of Approval (Start Date) MM/YYYY	Orignal/Target DoC (Revised DoC) MM/YYYY	Orignal Cost Revised Cost in Rs. Crore	Cumulative Expenditure in Rs. Crore	Physical Progress (%)
1865	4L of Haridwar Nagina section Design Ch. LME from km 13.829 to km 17.110 & km 26.077 to km 27.508 and Design Ch. RME from km 13.839 to km 17.120 & km 26.078 to km 27.509 of EUP mitigation measures on NH74 ***(National Highways Authority of India [NHAI])*** **(618875)** (-)	Uttarakhand	11/2021 (08/2022)	02/2024 (12/2025)	183.92 (142.11)	96.31	70
1866	Construction of 4-lane connectivity to Banbasa ICP at India Nepal border from NH-09 old NH-125 Sitarganj-Tanakpur at Km 40.00 near Jagbuda bridge under Bharatmala Priyojana of NH-109D on EPC mode in the State of Uttarakhand ***(National Highways Authority of India [NHAI])*** **(619142)** (-)	Uttarakhand	06/2022 (03/2023)	09/2024 (04/2027)	216.97 (237.01)	152.33	74
1867	Upgradation and 4L of Haridwar Bypass from Km 0.000 Km 188.100 of NH-58 to Km. 15.100 Km 5.100 of NH 74 PKg-1 ***(National Highways Authority of India [NHAI])*** **(619155)** (N24001526)	Uttarakhand	11/2021 (10/2022)	10/2024 (04/2026)	1602.89 (1423.89)	585.02	74
1868	Construction of additional major Bridge with 4- lane configuration of length 1.48 km on NH-60 NH-14 over River Kangshabati from Km. 117.770 to Km 119.250 and additional major Bridge with 4- lane configuration of length 0.900 km on NH-60 NH-14 over River Shilabati from Km. 173.220 to Km 174.120 in the district of Paschim Medinipur of West Bengal under Annual Plan for FY 2023-24 on EPC mode. Job No 014-W8-2023-24/527. ***(MoRTH)*** **(617893)** (-)	West Bengal	11/2023 (11/2025)	05/2028 (-)	304.83 (304.83)	0	0
1869	Construction or 4 lane Raniganj Bypass of length 5.261 km on NH-60 new NH-14 from km 273.00 of NH to km 478.18 of NH-2 New NH 16 in paschim Bardhaman, West Bengal in EPC Mode- reg. Job No. 014-WB-2022-23/514 ***(MoRTH)*** **(617894)** (-)	West Bengal	03/2023 (03/2024)	03/2026 (-)	410.83 (410.83)	134.33	57
1870	Construction of ROB and its approaches in lieu of LC No. 10/B/T at Km 307.050 of NH-60. ***(MoRTH)*** **(617931)** (-)	West Bengal	03/2016 (08/2023)	08/2025 (-)	155.87 (138.57)	0	15
1871	Construction of new road at the missing link portion of NH-81 along approved alignment between Harishchandrapur and Eastern approach of Kalindri Bridge from Km 46.550 to Km 59.697 in the district of Malda. ***(MoRTH)*** **(617960)** (N24000874)	West Bengal	08/2016 (11/2016)	11/2018 (11/2021)	271.17 (291.2)	0	84
1872	Development to 4/6-Lanning of NH-31 New NH-10 with both side service roads from 569.258 km to 581.030 km End of AH-02 on NH- 31 near Shivmandir to Sevoke Army Cantonment in districts of Darjeeling and Jalpaiguri in the state of West Bengal on EPC mode-reg. ***(MoRTH)*** **(618227)** (N24001850)	West Bengal	03/2022 (03/2023)	09/2025 (-)	995.04 (1059.2)	456.26	66
1873	Construction & upgradation of existing road to 2-lane with paved shoulder including geometric improvement of Kafer- Lava More section from km 40.00 to km 61.100 of NH717-A on EPC under SARDP-NE A in state of West Bengal Pkg-VA ***(NHIDCL)*** **(618427)** (N24001261)	West Bengal	06/2020 (10/2020)	04/2023 (10/2025)	311.02 (273.78)	6.11	95
1874	Construction & upgradation of existing road to 2-lane with paved shoulder including geometric improvement of sect. from Pedong bypass to Reshi Border km 79.700 to km 96.254 of NH-717A under SARDP-NE-A on EPC as part of Alternate connectivity to Gangtok Lava More-Reshi Border Pkg-VB ***(NHIDCL)*** **(618429)** (N24001262)	West Bengal	06/2020 (10/2020)	04/2022 (04/2025)	345.38 (395.59)	362.55	91
1875	Construction of alternative highway to Gangtok in Sikkim via Bagrakot -Chuikhim-Nimbong -Kafer-Bakhim-Algarah-Rhenock in the State of West Bengal and from Rhenok-Rorathang-Pakyong along with spur from Aritar-Rolep-Menla in the State of Sikkim from Km 0.00 to Km 13.00 of Bagrakot -Kafer section of NH 717A on EPC Mode under Phase-A of SARDP-NE in the State of West Bengal PKG- IVA ***(NHIDCL)*** **(618430)** (N24001251)	West Bengal	03/2018 (10/2019)	04/2022 (06/2025)	402.94 (402.94)	0	98
1876	Construction of alternative highway to Gangtok in Sikkim via Bagrakot -Chuikhim-Nimbong -Kafer-Bakhim-Algarah-Rhenock in the State of West Bengal and from Rhenok-Rorathang-Pakyong along with spur from Aritar-Rolep-Menla in the State of Sikkim from Km 13.00 to Km 25.60 of Bagrakot -Kafer section of NH 717A on EPC Mode under Phase-A of SARDP-NE in the State of West Bengal PKG- IVB ***(NHIDCL)*** **(618431)** (N24001252)	West Bengal	03/2018 (10/2020)	04/2023 (03/2025)	295.97 (295.97)	0.39	96
1877	Binnaguri Bypass-Descoped portion of Ghoshpukur-Dhupguri Section of NH-31Dpkg-1 ***(National Highways Authority of India [NHAI])*** **(618572)** (-)	West Bengal	03/2025 (11/2025)	11/2027 (-)	309.99 (306.02)	0.15	0
1878	Balance Works of 4L of NH-31D from Km. 113.200 to Km. 154.854 Package-II A Ghoshpukur-Salsalabari Section ***(National Highways Authority of India [NHAI])*** **(618574)** (-)	West Bengal	11/2023 (12/2024)	06/2027 (-)	1818.46 (962.31)	443.7	55
1879	6L Elevated Kona Expressway from Km. 0.145 to Km. 7.337 of NH-117 ***(National Highways Authority of India [NHAI])*** **(618808)** (-)	West Bengal	03/2023 (06/2024)	12/2026 (-)	1212.56 (1203.11)	283.87	35
1880	4 laning of Barasat - Barajaguli Section of NH-12 from Km. 31.000 to Km. 48.679 in the district of North 24 - Parganas ***(National Highways Authority of India [NHAI])*** **(618823)** (-)	West Bengal	02/2024 (08/2024)	02/2026 (-)	352.01 (346.39)	54.34	30

All Ongoing Projects

FEBRUARY 2026

Sl.No	Project Name (Agency) (Project Code) (Legacy OCMS Code)	State	Date of Approval (Start Date) MM/YYYY	Orignal/Target DoC (Revised DoC) MM/YYYY	Orignal Cost Revised Cost in Rs. Crore	Cumulative Expenditure in Rs. Crore	Physical Progress (%)
1881	Development to 4-laning of the de-scoped stretches from Km 115.342 to Km 191.700 of NH-34 in Nadia District 3.962 & Murshidabad District 5.538 pertaining to Krishnagar to Berhampore section of NH-34 New NH-12 , in the state of West Bengal under NHO. ***(National Highways Authority of India [NHAI])*** **(618824)** (-)	West Bengal	03/2024 (07/2024)	01/2026 (-)	201.1 (197.74)	47.32	45
1882	Bridge over Ganga River at d/s of Farraka Barrage including Approaches connecting Farakka-Raiganj ***(National Highways Authority of India [NHAI])*** **(618825)** (N24001750)	West Bengal	08/2018 (12/2018)	12/2021 (02/2026)	622.04 (646.1)	339.47	95
1883	4L of Purulia Bypass section from Km 84.030 to Km 94.345 of NH-32 ***(National Highways Authority of India [NHAI])*** **(618910)** (N24001749)	West Bengal	01/2021 (02/2022)	08/2023 (02/2024)	557.55 (562.57)	446.57	94
1884	Construction of Dubrajpur Bypass with 4-lane configuration of length 5.676 km on NH-60 new NH-14 from design chainage 0.00 existing km 316.135 on NH-60 to design chainage 5.676 existing km 320.980 on NH-60 in the district of Birbhum, West Bengal under Annual Plan 2022-23 in EPC Mode- reg. Job. No. 014-WB-2022-23/518. ***(MoRTH)*** **(619004)** (-)	West Bengal	03/2023 (12/2025)	12/2027 (-)	560.79 (560.79)	0	0
1885	Slope protection and landslide mitigation at 4 vulnerable locations km 1.950 to Km 2.100, km 11.100 to 11.450, km 22.435 to km 22.485 and km 22.610 to km 22.680 within Sevoke-Rangpo section of NH-10 old NH-31A in Darjeeling & Kalimpong district in the State of West Bengal on EPC mode ***(NHIDCL)*** **(619187)** (-)	West Bengal	NA (06/2025)	06/2027 (-)	152.27 (152.27)	0	0
	Total (1108)				**1023675.67**	**323514.820000001**	
	Department of Telecommunications						
	Telecommunication						
1886	SETTING UP OF PHYSICAL INFRASTRUCTURE FOR THE NATIONAL INSTITUTE OF COMMUNICATION FINANCE [NICF] AT GHITORNI ***(National Communication Academy - Finance [Erstwhile NICF])*** **(709859)** (N28000115)	Delhi	10/2014 (04/2018)	02/2020 (06/2026)	248.2 (248.2)	236.91	98
1887	Provision of 4G based Mobile Services in Uncovered Villages and National Highways of Meghalaya ***(Department of Telecommunications)*** **(701598)** (-)	Meghalaya	09/2019 (09/2020)	03/2022 (03/2026)	971.96 (971.96)	224.6	99
1888	Mobile connectivity in Left Wing Extremism [LWE] affected areas-Phase 1 Upgradation ***(Department of Telecommunications [DoT])*** **(617413)** (-)	Multi-States (Andhra Pradesh, Bihar, Chhattisgarh, Jharkhand, Madhya Pradesh, Maharashtra, Odisha, Telangana, Uttar Pradesh, West Bengal)	04/2022 (05/2024)	05/2025 (03/2026)	1884.6 (1884.6)	376.8	97
1889	Mobile connectivity in Left Wing Extremism [LWE] affected areas-Phase2 ***(Department of Telecommunications [DoT])*** **(701599)** (-)	Multi-States (Andhra Pradesh, Bihar, Chhattisgarh, Jharkhand, Madhya Pradesh, Maharashtra, Odisha, Telangana, Uttar Pradesh, West Bengal)	NA (09/2021)	03/2023 (03/2026)	1577.57 (1577.57)	683.47	87
1890	Provision of 4G based mobile services in 7,287 uncovered villages of 44 Aspirational District across 5 states of Andhra Pradesh, Chhattisgarh, Jharkhand, Maharashtra & Odisha ***(Department of Telecommunications [DoT])*** **(701602)** (-)	Multi-States (Andhra Pradesh, Chhattisgarh, Jharkhand, Maharashtra, Odisha)	11/2021 (05/2022)	11/2023 (05/2026)	3685 (3685)	1357.35	83
1891	Provision of 4G Mobile Services in Uncovered Villages of Arunachal Pradesh and 2 Districts of Assam ***(Department of Telecommunications)*** **(701597)** (-)	Multi-States (Arunachal Pradesh, Assam)	12/2020 (10/2021)	04/2023 (03/2026)	1255.49 (1255.49)	315	99
1892	354 Uncovered Villages Scheme ***(Department of Telecommunications [DoT])*** **(701600)** (-)	Multi-States (Bihar, Gujarat, Himachal Pradesh, Jammu and Kashmir, Ladakh, Rajasthan, Uttar Pradesh)	12/2019 (04/2020)	10/2021 (08/2025)	336.89 (301.13)	241.23	100
1893	502 Aspirational District Scheme in Four states - Bihar, Madhya Pradesh, Rajastha and Uttar Pradesh ***(Department of Telecommunications [DoT])*** **(704495)** (-)	Multi-States (Bihar, Madhya Pradesh, Rajasthan, Uttar Pradesh)	NA (03/2021)	03/2022 (06/2026)	421.65 (228.94)	152.53	99
1894	PHASE-I OF CONSOLIDATION OF EXISTING CDR DATA CENTERS AND NIB-P3 DATA CENTERS WITH STATE OF THE ART ***(BSNL)*** **(709749)** (N26000114)	Multi-States (Maharashtra, Telangana)	03/2020 (03/2020)	06/2021 (12/2025)	461.42 (461.42)	166.02	81
1895	Saturation 4G mobile coverage of Uncovered Villages through USOF ***(Department of Telecommunications [DoT])*** **(400013)** (-)	PAN India	07/2022 (07/2022)	06/2024 (03/2026)	26316 (30620)	9791.8	83

All Ongoing Projects

FEBRUARY 2026

Sl.No	Project Name (Agency) (Project Code) (Legacy OCMS Code)	State	Date of Approval (Start Date) MM/YYYY	Orignal/Target DoC (Revised DoC) MM/YYYY	Orignal Cost Revised Cost in Rs. Crore	Cumulative Expenditure in Rs. Crore	Physical Progress (%)
1896	4G Services by BSNL ***(Department of Telecommunications [DoT])*** **(701593)** (-)	PAN India	11/2020 (11/2020)	03/2024 (03/2026)	28466 (19592)	8471.19	97
1897	BharatNet ***(Department of Telecommunications [DoT])*** **(706775)** (-)	PAN India	07/2017 (10/2011)	08/2023 (03/2027)	61109 (188000)	46431.54	81
1898	MPLS-IP BASED ACCESS AND AGGREGATION NETWORK [MAAN] IN BSNL ALONG WITH TEST AND MEASURING EQUIPMENT ***(BSNL)*** **(709856)** (N26000116)	PAN India	05/2023 (05/2023)	08/2024 (03/2026)	645.13 (645.13)	377.59	92
1899	Planning, Engineering, Supply, Installation, Testing, Commissioning, Integration & Annual Maintenance of 4G mobile network at 1 Lakh sites on PAN India basis including Mumbai & Delhi LSA on turnkey basis under Phase IX.2 Project. ***(BSNL)*** **(709857)** (N26000117)	PAN India	05/2023 (06/2023)	06/2025 (03/2026)	24544.55 (24544.5)	8472.04	97
	Total (14)				**151923.46**	**77298.07**	
	Department of Water Resources, River Development & GR						
	Waste & Water						
1900	Interception and Diversion and STP works in Bhagalpur under Hybrid annuity based PPP mode-Namami Gange Programme ***(National Mission for Clean Ganga)*** **(616600)** (N30000027)	Bihar	10/2017 (03/2022)	02/2025 (12/2026)	413.29 (413.29)	126.67	97
1901	Sewage Treatment Plant 100MLD and Sewerage Network 288 km in Digha-Patna under Hybrid annuity based PPP mode-Namami Gange Programme ***(National Mission for Clean Ganga)*** **(616611)** (N30000051)	Bihar	08/2017 (07/2019)	12/2025 (-)	824 (824)	396.71	56
1902	Sewage Treatment Plant 50MLD and Sewerage Network 150 km in Kankarbagh-Patna under Hybrid annuity based PPP mode-Namami Gange Programme ***(National Mission for Clean Ganga)*** **(616612)** (N30000050)	Bihar	08/2017 (07/2019)	12/2025 (-)	578.89 (578.89)	171.79	54
1903	Sewer Network, SPS and STP at Begusarai ***(National Mission for Clean Ganga)*** **(616615)** (N30000026)	Bihar	03/2010 (03/2018)	04/2025 (12/2025)	230.06 (230.06)	261.82	97
1904	Sewer Networks, SPS and STP at Hajipur ***(National Mission for Clean Ganga)*** **(616616)** (N30000035)	Bihar	03/2010 (03/2018)	06/2025 (12/2025)	305.19 (305.19)	346.46	95
1905	Interception & Diversion with Rehabilitation of sewerage scheme at Agra under Hybrid annuity based PPP model-Namami Gange Programme ***(National Mission for Clean Ganga)*** **(616594)** (-)	Uttar Pradesh	05/2020 (04/2023)	04/2025 (12/2026)	842.25 (842.25)	208.64	79
1906	Pollution Abatement Works for River Kali Meerut under Meerut Municipality Interception & Diversion with STP ***(National Mission for Clean Ganga)*** **(616605)** (-)	Uttar Pradesh	05/2020 (11/2024)	12/2024 (05/2027)	690.71 (690.71)	34.79	45
1907	Pollution Abatement works for River Ganga at Hooghly Chinsurah- Municipal Town Interception & Diversion with STP ***(National Mission for Clean Ganga)*** **(616604)** (N30000042)	West Bengal	05/2018 (12/2021)	03/2025 (08/2026)	154.73 (154.73)	96.17	93
	Total (8)				**4039.12**	**1643.05**	
	Water Resources						
1908	Sardar Gouthu Latchanna Thotapalli Barrage Project ***(Water Resources-AP)*** **(400100)** (-)	Andhra Pradesh	04/2005 (01/2006)	12/2019 (06/2026)	353.05 (1023.24)	869.11	95
1909	Gundlakamma project ***(Water Resources-AP)*** **(400101)** (-)	Andhra Pradesh	04/2005 (04/2005)	12/2019 (03/2027)	397.41 (697.39)	619.46	98
1910	Polavaram Irrigation Project ***(Water Resources-AP)*** **(701415)** (N30000002)	Andhra Pradesh	01/2009 (11/2009)	04/2022 (03/2026)	10151.04 (55548.9)	26152.37	85
1911	Borolia Irrigation Project ***(Department of Water Resources, River Development & GR)*** **(701370)** (-)	Assam	04/1996 (12/1996)	12/2022 (03/2026)	256.16 (256.16)	44.7	55
1912	Punpun Barrage Project ***(Water Resources-BR)*** **(400104)** (-)	Bihar	04/2007 (04/2007)	12/2019 (03/2026)	571.07 (658.12)	447.68	44
1913	Kelo Irrigation Project ***(Water Resources-CT)*** **(400111)** (-)	Chhattisgarh	04/2008 (04/2008)	12/2019 (06/2026)	459.97 (727.04)	618.85	72
1914	Kudali Irrigation Project ***(Department of Water Resources, River Development & GR)*** **(701399)** (-)	Chhattisgarh	04/2009 (12/2009)	12/2025 (03/2026)	382.29 (382.29)	249.06	86
1915	Sardar Sarovar CADWM Project ***(Narmada and Water Resources, Water Supply and Kalpsar Department-GJ)*** **(400097)** (-)	Gujarat	04/2017 (04/2017)	12/2019 (03/2026)	5021.76 (6670.31)	4956.98	90

All Ongoing Projects

FEBRUARY 2026

Sl.No	Project Name (Agency) (Project Code) (Legacy OCMS Code)	State	Date of Approval (Start Date) MM/YYYY	Orignal/Target DoC (Revised DoC) MM/YYYY	Orignal Cost Revised Cost in Rs. Crore	Cumulative Expenditure in Rs. Crore	Physical Progress (%)
1916	Sardar Sarovar Project ***(Narmada and Water Resources, Water Supply and Kalpsar Department-GJ)*** **(701372)** (-)	Gujarat	04/1996 (04/1996)	12/2019 (03/2026)	20718.17 (33412.5)	31860.86	93
1917	Subernarekha Multipurpose Project, Jharkhand ***(Department of Water Resources-JH)*** **(701376)** (-)	Jharkhand	04/2011 (01/2012)	12/2019 (03/2026)	3807.77 (9579.58)	5888.13	70
1918	Upper Tunga Irrigation Project ***(Water Resources-KA)*** **(701377)** (-)	Karnataka	04/2014 (04/2014)	12/2019 (03/2026)	770.16 (1606.07)	1515.6	99
1919	Omkareshwar CADWM Project ***(Water resource-mp)*** **(400096)** (-)	Madhya Pradesh	04/2017 (04/2017)	12/2019 (03/2026)	648.09 (648.09)	208.06	49
1920	Bargi Diversion Project Phase - IV [km. 154 to km 197] ***(Water Resources-MP)*** **(400115)** (-)	Madhya Pradesh	04/2008 (01/2009)	12/2019 (03/2026)	751.03 (893.35)	783.1	75
1921	Bargi Diversion Project Phase - III [km. 104 to km 154] ***(Water Resources-MP)*** **(400116)** (-)	Madhya Pradesh	04/2007 (04/2007)	12/2019 (03/2026)	1229.15 (1399.7)	2076.79	81
1922	Gosikhurd CADWM Project ***(Department of water resources-MH - II)*** **(400095)** (-)	Maharashtra	04/2017 (04/2017)	12/2019 (06/2026)	743.73 (743.73)	414.98	52
1923	Urmodi Irrigation Project ***(Department of water resources-MH - II)*** **(400105)** (-)	Maharashtra	04/2017 (04/2018)	06/2022 (12/2026)	580.79 (895.81)	713.46	76
1924	Sulwade-Jamphal-Kanoli Lift Irrigation Scheme ***(Department of water resources-MH - II)*** **(400107)** (-)	Maharashtra	04/2017 (02/2019)	06/2023 (06/2027)	2407.67 (2407.67)	2623.44	80
1925	Purna Barrage-2 [Ner Dhamana] Medium Irrigation Project ***(Department of water resources-MH - II)*** **(400109)** (-)	Maharashtra	04/2017 (04/2018)	06/2020 (06/2026)	848.07 (888.43)	690.49	69
1926	Jigaon Irrigation Project ***(Department of water resources-MH - II)*** **(400112)** (-)	Maharashtra	04/2017 (04/2018)	06/2028 (-)	7222.95 (7222.95)	9390.82	91
1927	Bodwad Parisar Sinchan Yojna ***(Department of Water Resources-MH)*** **(617422)** (-)	Maharashtra	05/2002 (01/2017)	07/2027 (-)	1923.81 (1923.81)	1874.37	49
1928	Waghur Project ***(Department of water resources-MH - II)*** **(701383)** (-)	Maharashtra	04/1996 (04/1996)	12/2019 (03/2026)	1058.99 (1758.51)	1557.76	89
1929	Gosikhurd Project ***(Department of water resources-MH - II)*** **(701386)** (-)	Maharashtra	04/2008 (04/2008)	12/2019 (06/2028)	7196.47 (12770.1)	14063.47	72
1930	Aruna Medium Irrigation Project ***(Department of water resources-MH - II)*** **(701391)** (-)	Maharashtra	04/2009 (01/2010)	12/2019 (12/2025)	210.45 (1472.14)	1705.83	97
1931	Lower Pedhi Project ***(Department of water resources-MH - II)*** **(701396)** (-)	Maharashtra	04/2008 (04/2008)	12/2019 (06/2026)	255.97 (1480.7)	1516.11	65
1932	Nardave Medium Irrigation Project ***(Department of water resources-MH - II)*** **(701398)** (-)	Maharashtra	04/2009 (04/2009)	12/2019 (06/2026)	211.46 (781.85)	626.06	72
1933	Thoubal Multipurpose Project ***(Water Resources Department-MN)*** **(701400)** (-)	Manipur	04/1997 (04/1997)	12/2019 (03/2026)	1449.44 (1822.24)	1837.91	98
1934	North Koel Reservoir Project ***(Department of Water Resources, River Development & GR)*** **(701412)** (-)	Multi-States (Bihar, Jharkhand)	08/2017 (01/2021)	03/2021 (03/2026)	1622.27 (2430.76)	172.97	38
1935	Ken-Betwa Linking Development Project ***(Department of Water Resources, River Development,)*** **(701530)** (-)	Multi-States (Madhya Pradesh, Uttar Pradesh)	NA (03/2022)	03/2029 (-)	21030 (21030)	8530.86	0
1936	Integrated Anandpur Barrage Project ***(Water Resources-OR)*** **(603945)** (-)	Odisha	04/1997 (01/1998)	12/2019 (06/2026)	567.03 (2990.05)	2755.98	62
1937	Subernarekha Project, Odisha ***(Department of Water Resources, River Development & GR)*** **(701402)** (-)	Odisha	NA (01/1998)	12/2019 (03/2026)	3055.88 (7023.19)	8060.82	95
1938	Kanupur Irrigation Project ***(Irrigation and CAD-TG)*** **(701404)** (-)	Odisha	04/2003 (01/2004)	12/2019 (06/2026)	989.43 (2301.28)	2804.16	79
1939	Relining of Rajasthan feeder and Sirhind Feeder canal ***(Department of Water Resources-PB)*** **(701410)** (-)	Punjab	02/2016 (04/2018)	06/2021 (06/2026)	1441.26 (2462.16)	2166.19	85

All Ongoing Projects

FEBRUARY 2026

Sl.No	Project Name (Agency) (Project Code) (Legacy OCMS Code)	State	Date of Approval (Start Date) MM/YYYY	Orignal/Target DoC (Revised DoC) MM/YYYY	Orignal Cost Revised Cost in Rs. Crore	Cumulative Expenditure in Rs. Crore	Physical Progress (%)
1940	Shahpur Kandi Dam Project *(Department of Water Resources-PB)* **(701411)** (-)	Punjab	02/2010 (04/2018)	06/2022 (10/2025)	2285.81 (2715.7)	2184.72	88
1941	Sri Ram Sagar Project Stage - II *(Irrigation and CAD-TG)* **(400102)** (-)	Telangana	NA (04/2005)	12/2019 (12/2025)	736.13 (949.87)	940.7	97
1942	Indiramma Flood Flow Canal Project *(Irrigation and CAD-TG)* **(400103)** (-)	Telangana	NA (01/2006)	12/2019 (12/2026)	1331.3 (5940.09)	4491.08	92
1943	J. Chokka Rao Devadula Lift Irrigation Scheme *(Irrigation and CAD-TG)* **(701405)** (-)	Telangana	04/2006 (04/2006)	12/2019 (12/2025)	8200.71 (14730)	4665.05	87
1944	Rajiv Bhima Lift Irrigation Scheme *(Irrigation and CAD-TG)* **(701406)** (-)	Telangana	04/2007 (01/2008)	12/2019 (03/2026)	1402 (2509.66)	1839.76	100
1945	Saryu Nahar CADWM Project *(Irrigation & Water Resources-UP)* **(400093)** (-)	Uttar Pradesh	04/2017 (04/2017)	12/2019 (03/2026)	1672.7 (1672.7)	22.24	1
1946	Morna [Gureghar] Irrigation Project *(Department of Water Resources, River Development & GR)* **(701395)** (-)	Uttar Pradesh	04/2007 (12/2007)	12/2025 (-)	219.9 (219.9)	115.2	31
1947	Madhya Ganga canal Phase-II *(Irrigation & Water Resources-UP)* **(701408)** (-)	Uttar Pradesh	04/2008 (04/2008)	12/2019 (12/2025)	1060.67 (4417.21)	4575.74	82
1948	Jamrani Dam Multipurpose Project *(Irrigation-UK)* **(613787)** (-)	Uttarakhand	10/2023 (11/2023)	06/2029 (-)	2584.1 (2584.1)	990.18	21
	Total (41)				**117826.11**	**157621.1**	

Note: Projects with ids 617924, 617940, 617994, 618051, 618307, 618344, 618345, 618353, 618407, 618408, 618412, 618930, 619065, 619113 and 705410 are not published in the current month Flash Report due to inconsistency in Cumulative Expenditure and will be published when the data will be rectified.

****

सत्यमेव जयते

Government of India
Ministry of Statistics and Programme Implementation
Khurshid Lal Bhawan, Janpath Road, New Delhi-110001
Website: http://www.ipm.mospi.gov.in